

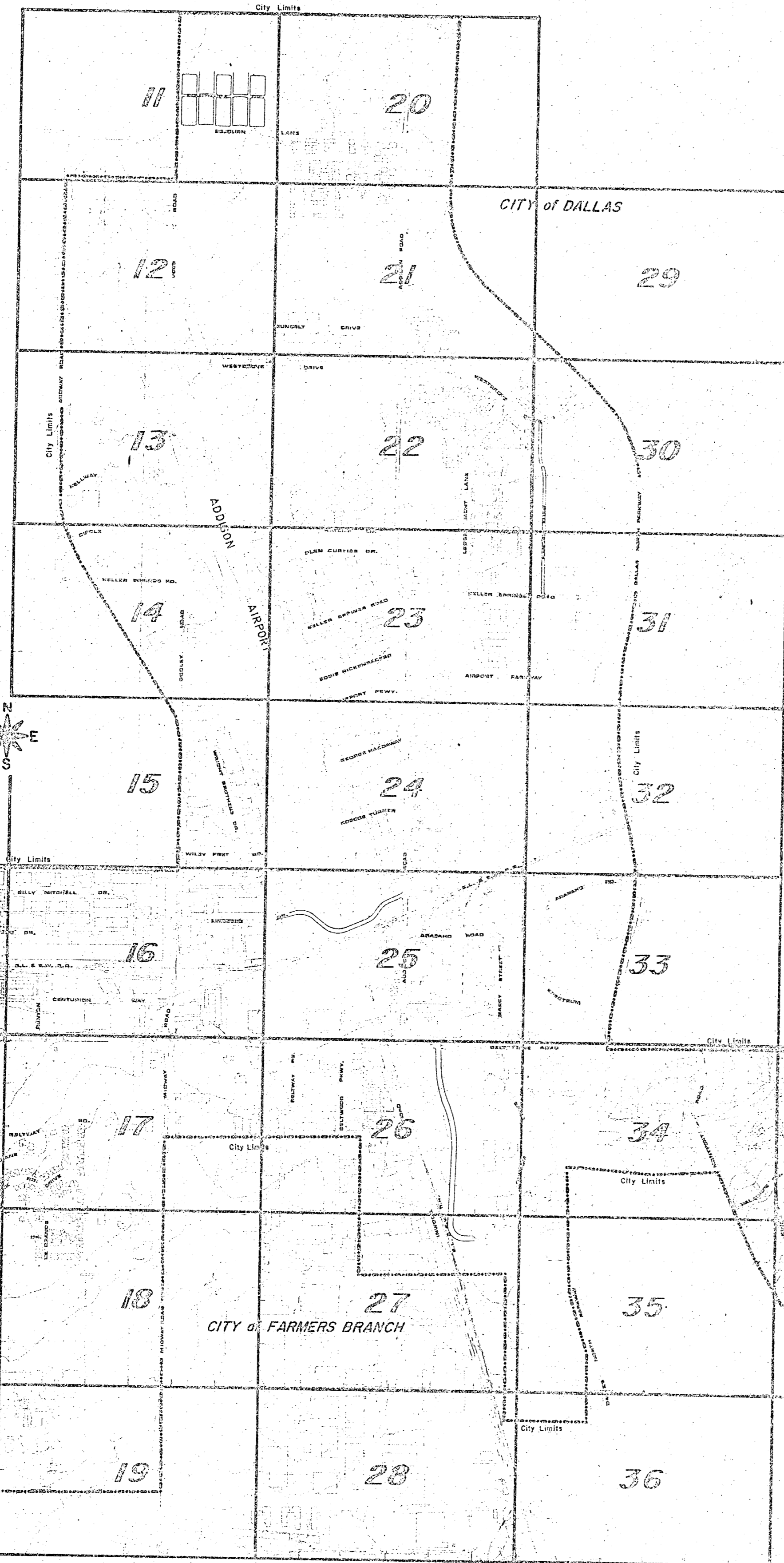

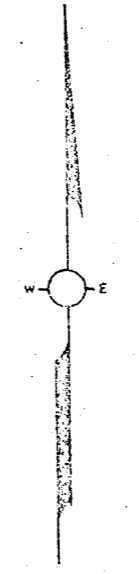
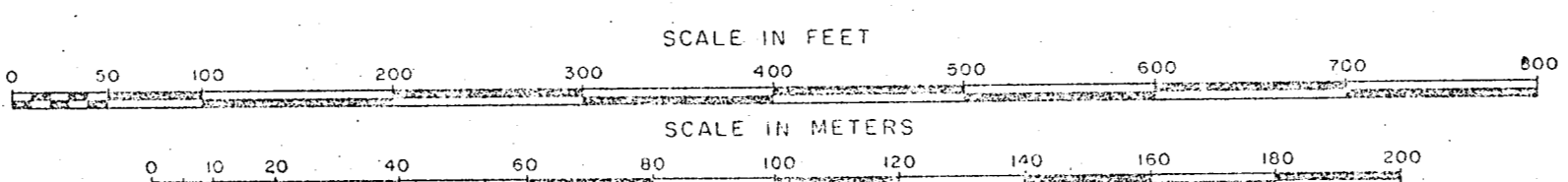


CITY of CARROLLTON





Compiled from aerial photographs taken Nov. 1, 1976 with Wild RC-9 camera. Horizontal Control was extended from existing U.S. Coast and Geodetic Survey monuments by geodimeter and theodolite measurements, with further densification by Aero-Triangular with A-5 Autograph. Vertical control extended from existing U.S.C. and G.S. Bench Marks by spirit leveling.



REVISIONS - DEC. 1980
BUDE & ASSOCIATES, INC.
 Aerial Photography and Mapping Services

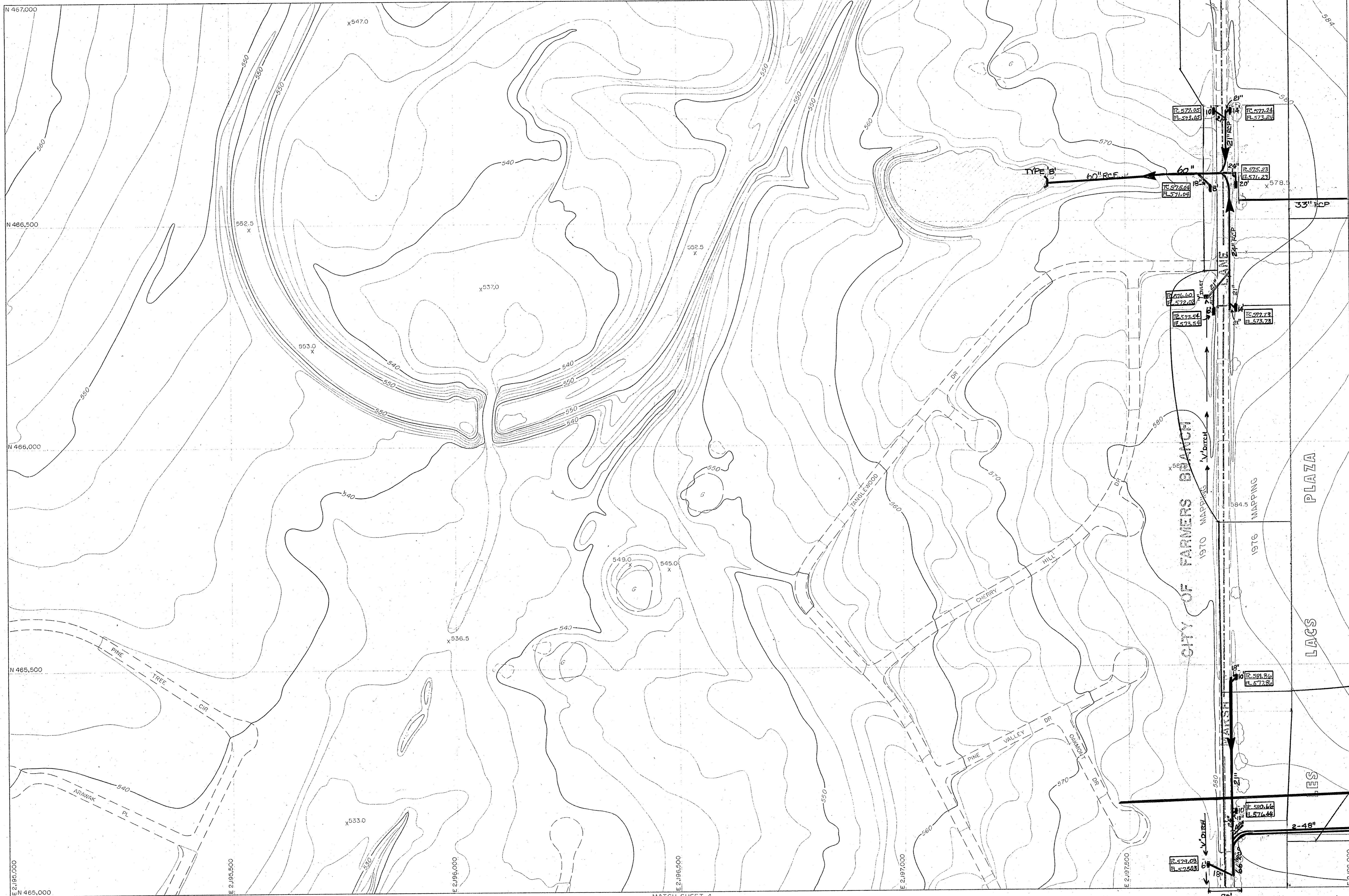
Grid lines and values shown are based on the Texas State Coordinate System, North Central Zone.

Sheet 1

	1	6
	2	7

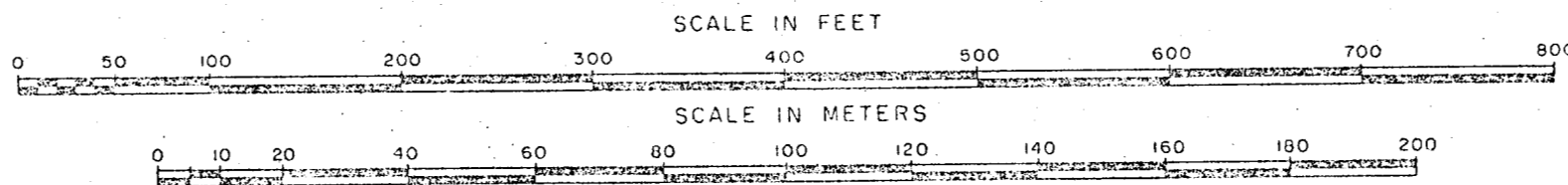
SHEET INDEX

BUDE & ASSOCIATES, INC.
 PHOTOGRAMMETRY - SURVEYING - MAPPING
 400 WEST 104TH STREET, SUITE 100, ADDICKS, TEXAS 75001-1040




MATCH SHEET 4

Compiled from aerial photographs taken Nov. 1, 1976 with Wild RC-9 camera. Horizontal Control was extended from existing U.S. Coast and Geodetic Survey monuments by geodimeter and theodolite measurements, with further densification by Aero-Triangular with A-5 Autograph. Vertical control extended from existing U.S.C. and G.S. Bench Marks by spirit leveling.



REVISIONS - DEC. 1980



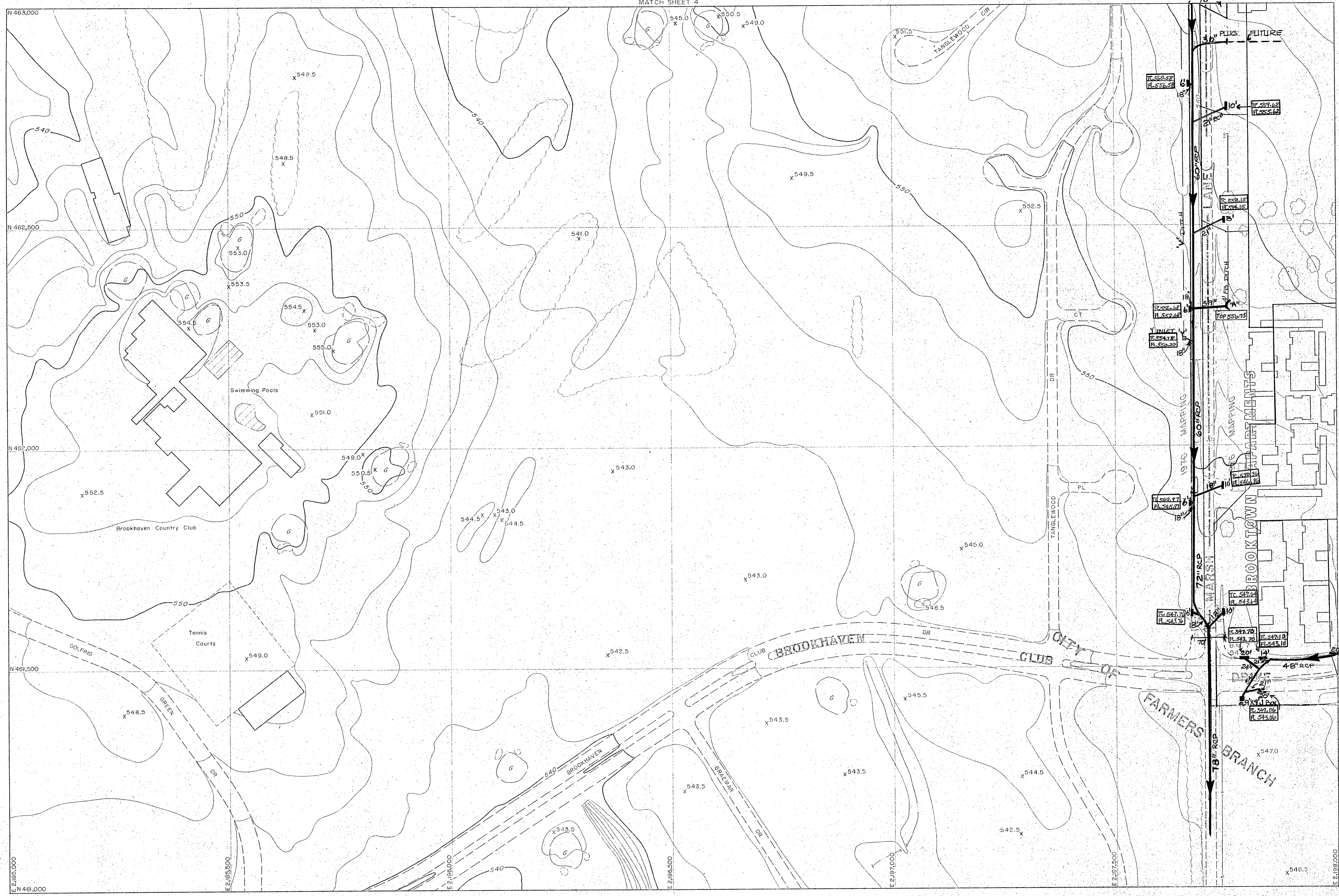
Grid lines and values shown are based on the Texas State Coordinate System, North Central Zone.

BUDE & ASSOCIATES, INC.
Aerial Photography and Mapping Services

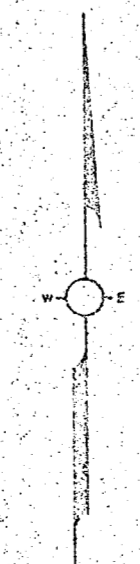
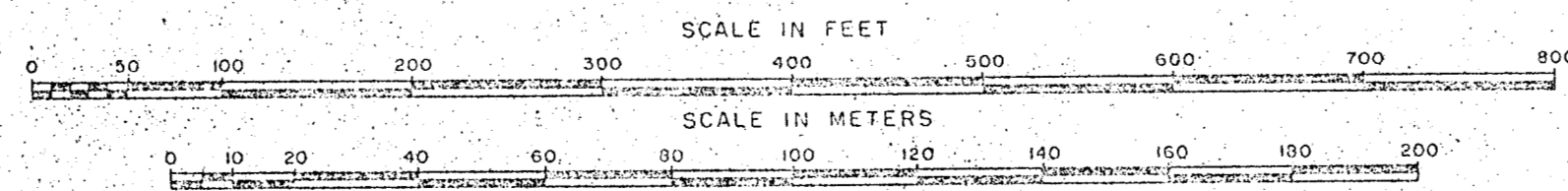
Sheet 3

2	7
3	8
4	9


SHEET INDEX



Compiled from aerial photographs taken Nov. 1, 1976 with Wild RC-9 camera. Horizontal Control was extended from existing U.S. Coast and Geodetic Survey monuments by geodimeter and theodolite measurements, with further densification by Aero-Triangular with A-5 Autograph. Vertical control extended from existing U.S.C. and G.S. Bench Marks by spirit leveling.



REVISIONS - DEC. 1980



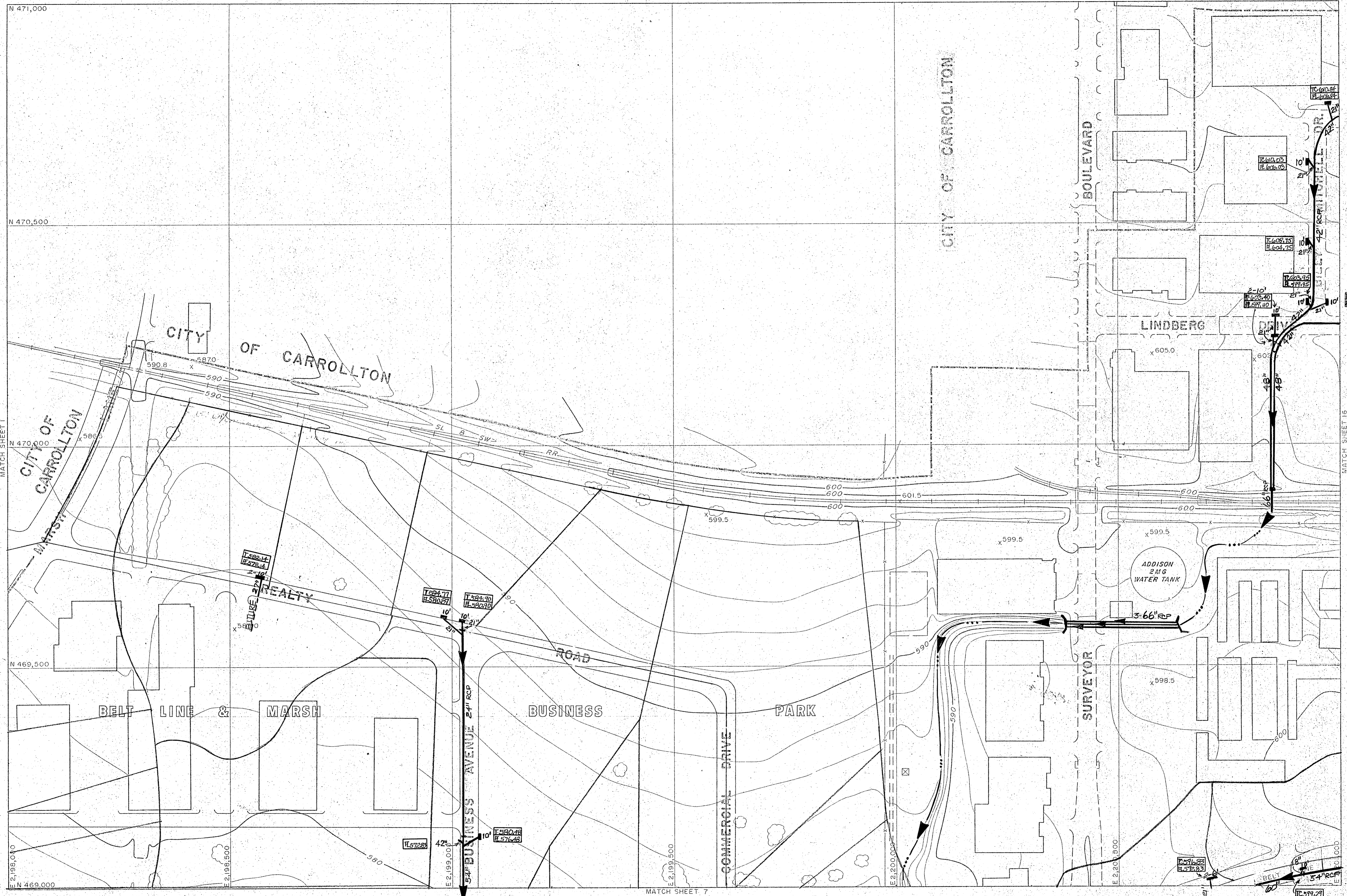
Grid lines and values shown are based on the Texas State Coordinate System, North Central Zone.

BRUCE & ASSOCIATES, INC.
AERIAL PHOTOGRAPHY AND MAPPING SERVICES

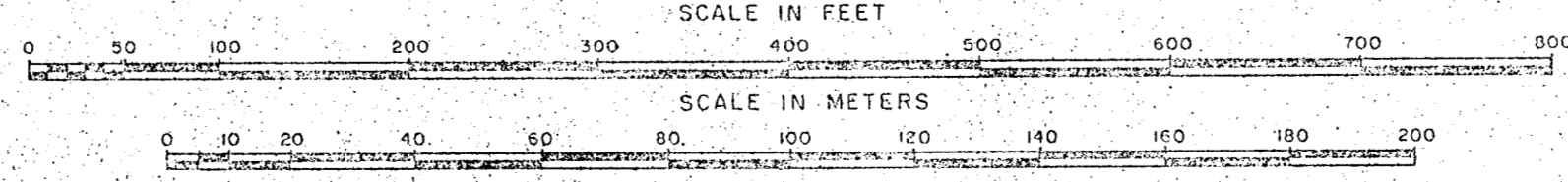
Sheet 5

1	2	3	4
5	6	7	8
9	10	11	12
13	14	15	16

SHEET INDEX




Compiled from aerial photographs taken Nov. 1, 1978 with Wild RC-9 camera. Horizontal Control was extended from existing U.S. Coast and Geodetic Survey monuments by geodimeter and theodolite measurements, with further densification by Aero-Triangular with A-5 Autograph. Vertical control extended from existing U.S.C. and G.S. Bench Marks by spirit leveling.

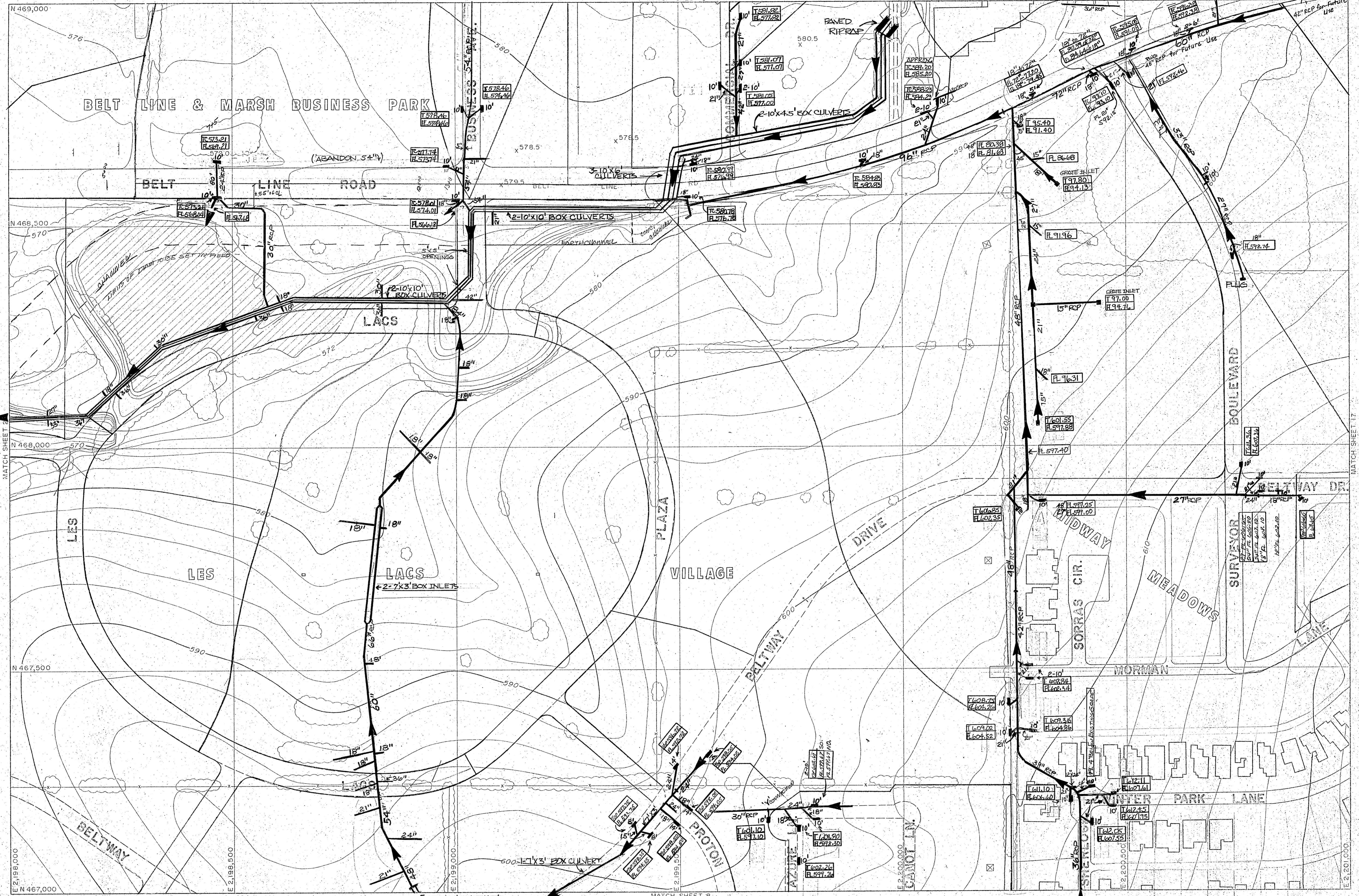


REVISIONS DEC. 1980

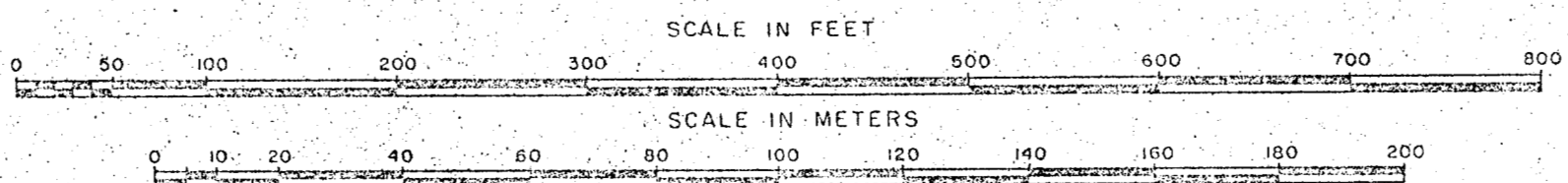
BUCE & ASSOCIATES, INC.
Aerial Photography and Mapping Services




Grid lines and values shown are based on the Texas State Coordinate System, North Central Zone.



Compiled from aerial photographs taken Nov. 1, 1976 with Wild RC-9 camera. Horizontal Control was extended from existing U.S. Coast and Geodetic Survey monuments by geodimeter and theodolite measurements, with further densification by Aero-Triangular with A-5 Autograph. Vertical control extended from existing U.S.C. and G.S. Bench Marks by spirit leveling.

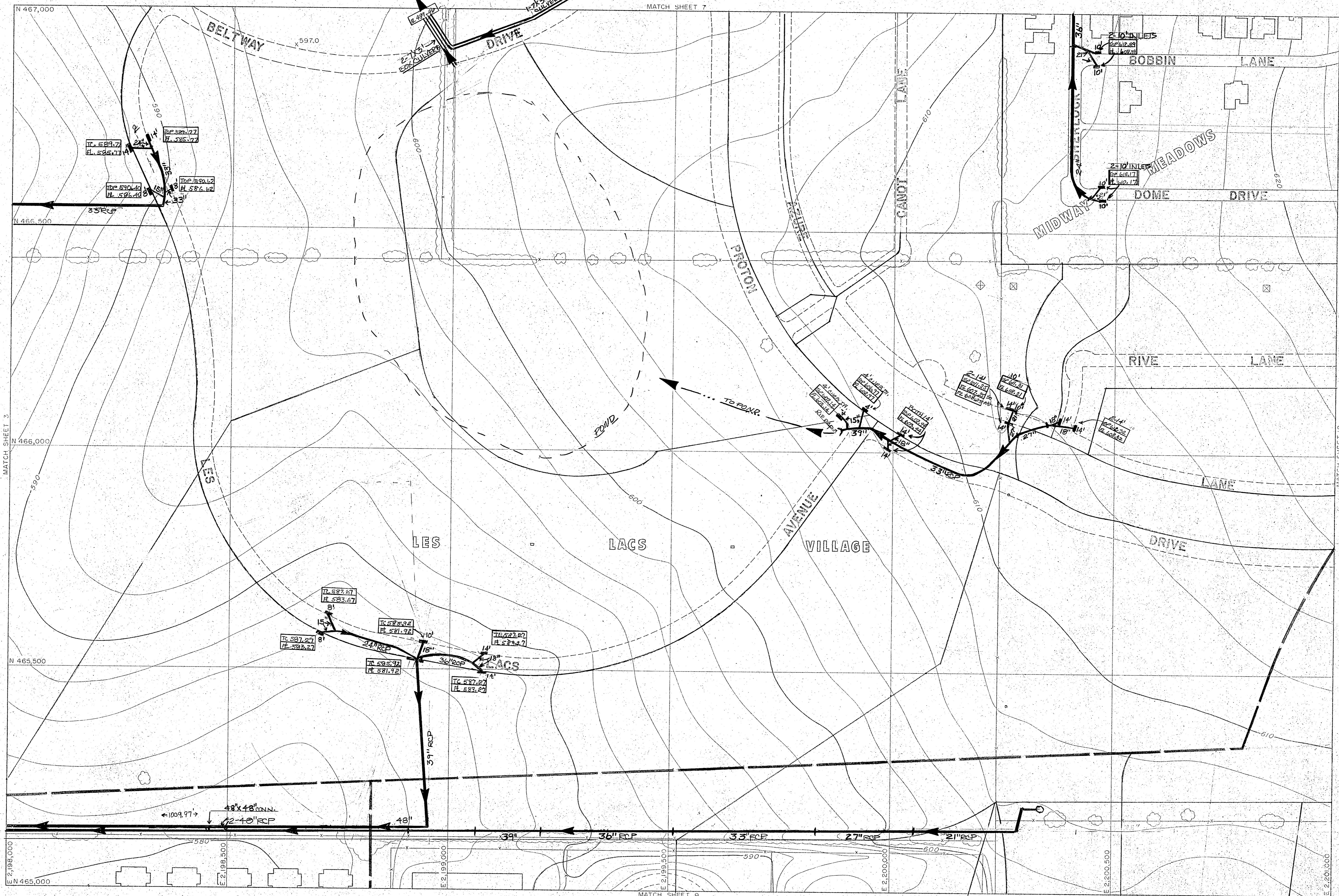


REVISIONS - DEC. 1980

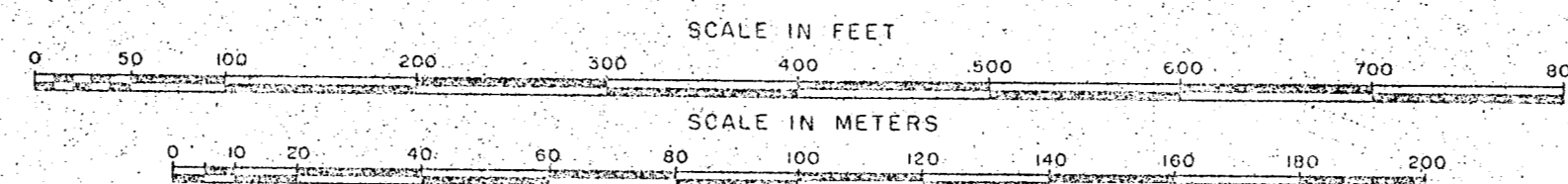


Grid lines and values shown are based on the Texas State Coordinate System, North Central Zone.


BRUCE & ASSOCIATES, INC.
AERIAL PHOTOGRAPHY AND MAPPING SERVICES



Compiled from aerial photographs taken Nov. 1, 1976 with Wild RC-9 camera. Horizontal Control was extended from existing U.S. Coast and Geodetic Survey monuments by geodimeter and theodolite measurements, with further densification by Aero-Triangular with A-5 Autograph. Vertical control extended from existing U.S.C. and G.S. Bench Marks by spirit leveling.

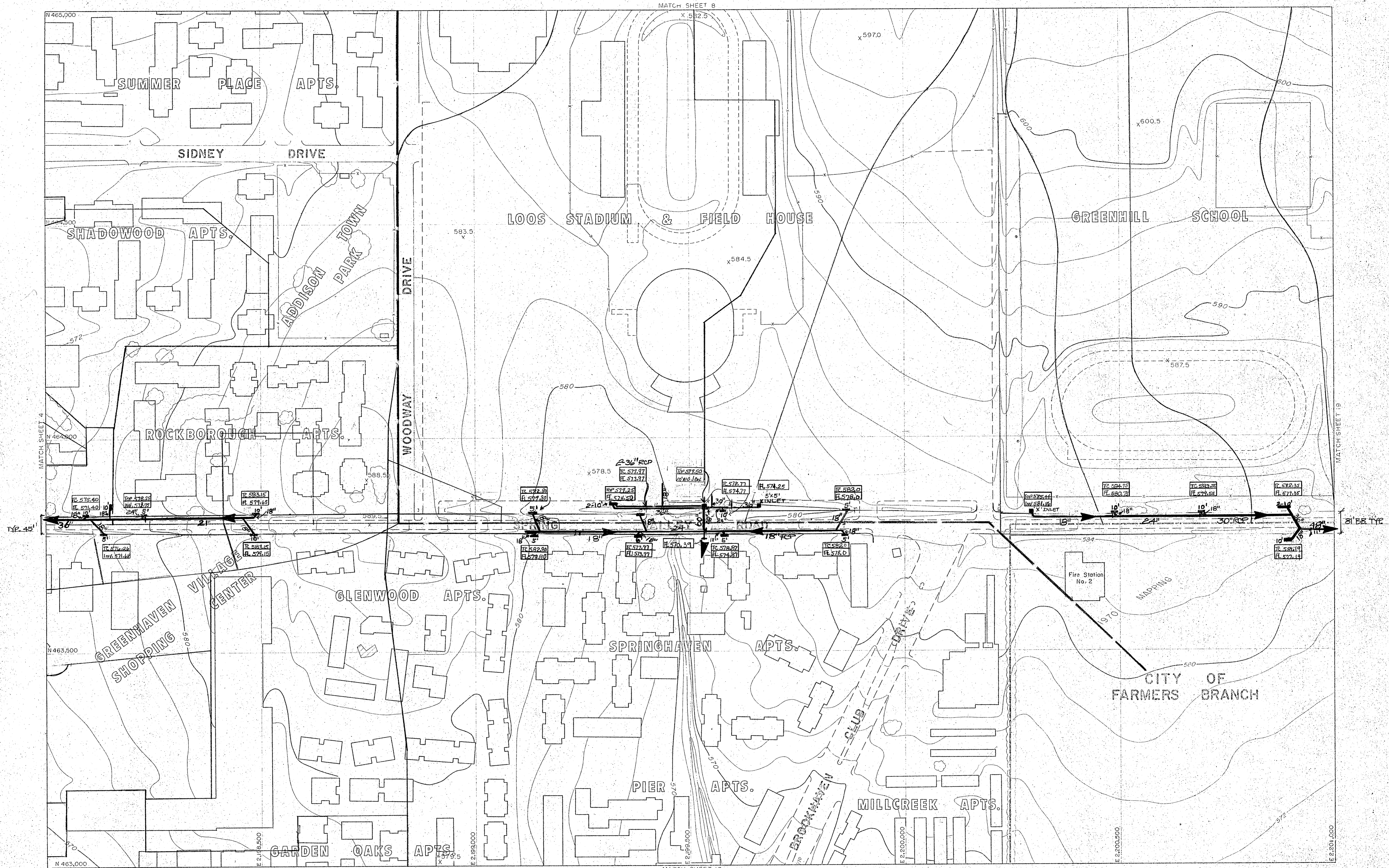


REVISIONS DEC. 1980

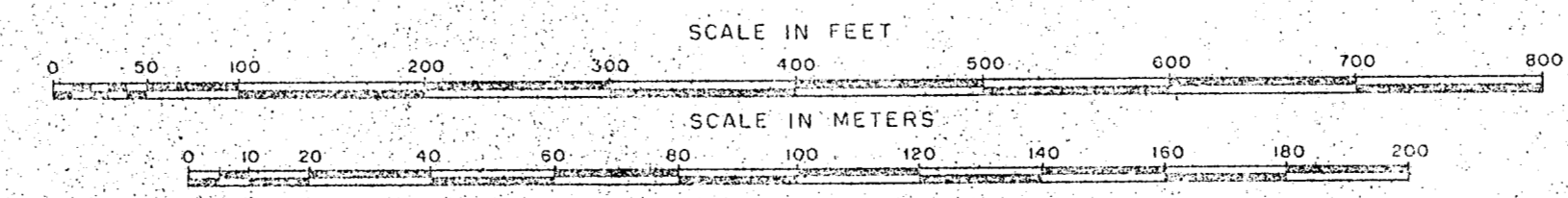


Grid lines and values shown are based on the Texas State Coordinate System, North Central Zone.

BRUCE & ASSOCIATES, INC.
Aerial Photography and Mapping Services



Compiled from aerial photographs taken Nov. 1, 1976 with Wild RC-9 camera. Horizontal Control was extended from existing U.S. Coast and Geodetic Survey monuments by geodimeter and theodolite measurements, with further densification by Aero-Triangular with A-5 Autograph. Vertical control extended from existing U.S.C. and G.S. Bench Marks by spirit leveling.



REVISIONS: DEC. 1980

Grid lines and values shown are based on the Texas State Coordinate System, North Central Zone.

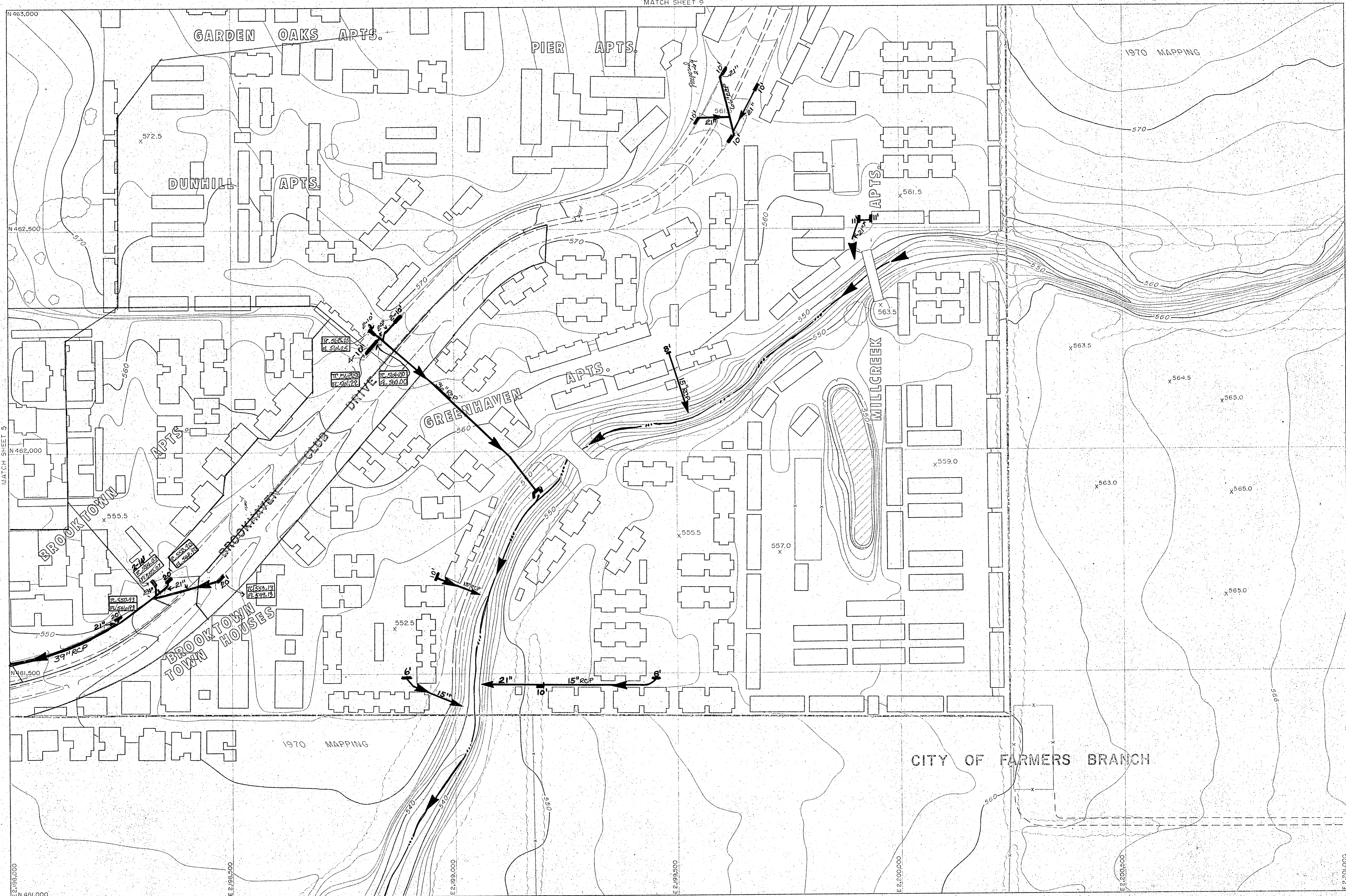
BUICE & ASSOCIATES, INC.
 1100 WEST 19TH STREET, SUITE 100, DALLAS, TEXAS 75220

DAVIDSON PHOTOGRAPHY & MAPPING, INC.
 1100 WEST 19TH STREET, SUITE 100, DALLAS, TEXAS 75220

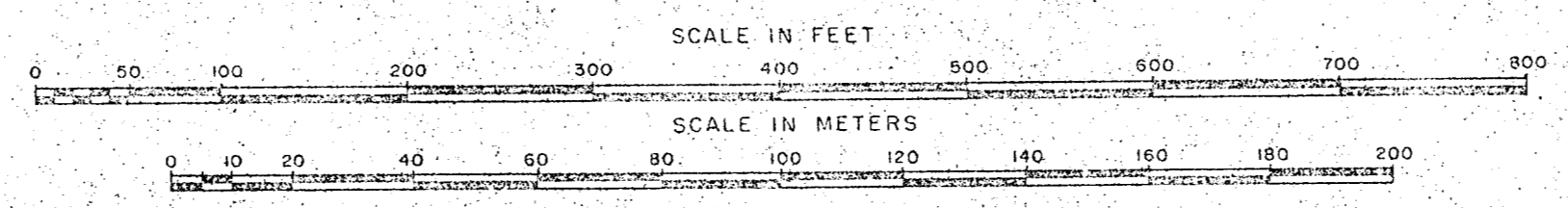
Sheet 9

8	18
10	19
11	20
12	21


SHEET INDEX



Compiled from aerial photographs taken Nov. 1, 1976 with Wild RC-9 camera. Horizontal Control was extended from existing U.S. Coast and Geodetic Survey monuments by geodimeter and theodolite measurements, with further densification by Aero-Triangulation with A-5 Autograph. Vertical control extended from existing U.S.C. and G.S. Bench Marks by spirit leveling.



REVISIONS DEC. 1980



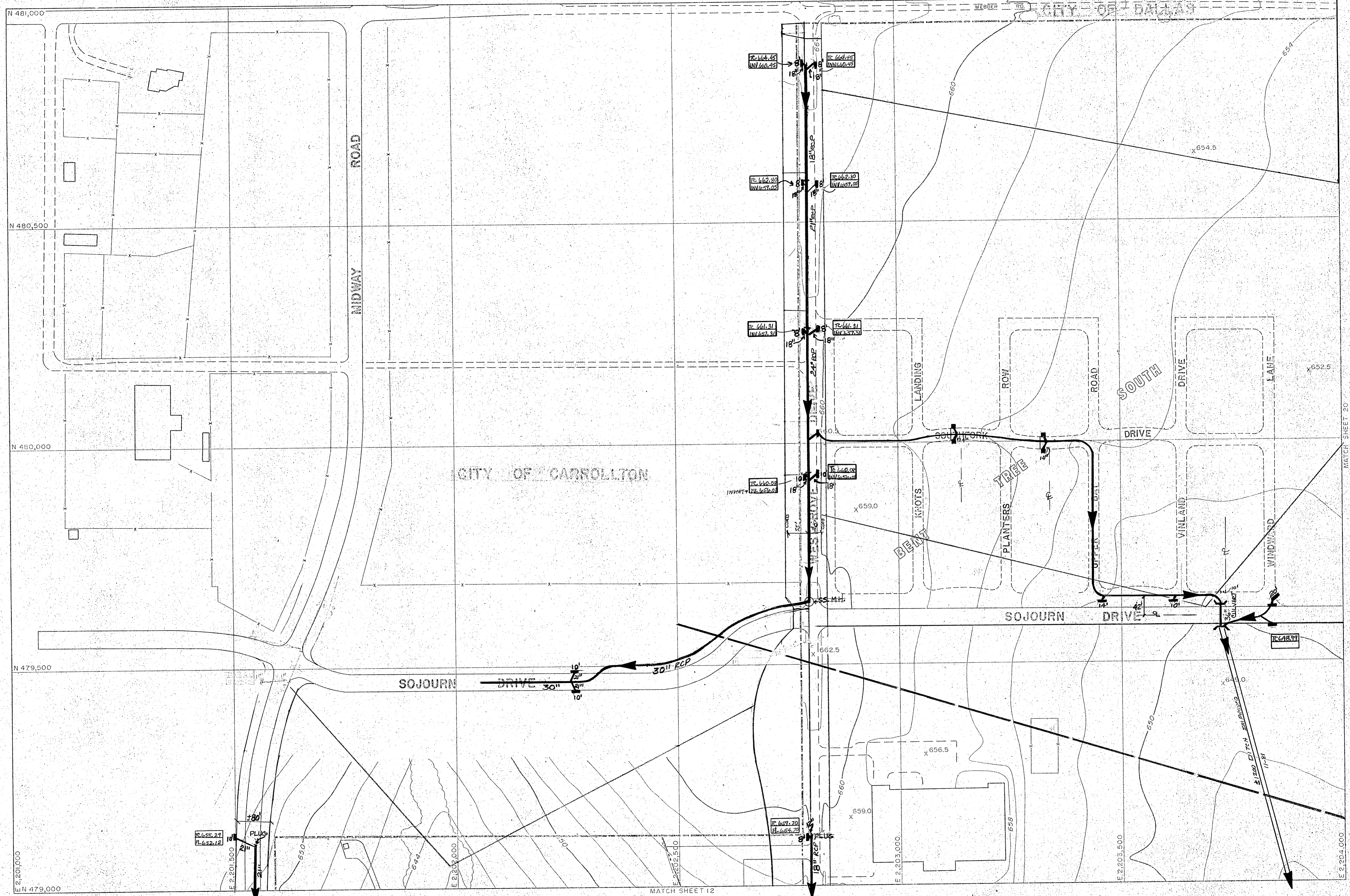
Grid lines and values shown are based on the Texas State Coordinate System, North Central Zone.

BRUCE & ASSOCIATES, INC.
Aerial Photography and Mapping Services

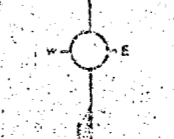
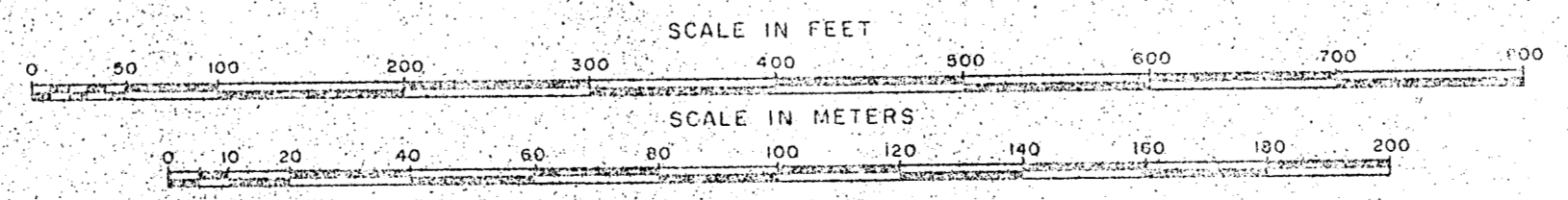
Sheet 10

2	3	18
5	10	

SHEET INDEX



Compiled from aerial photographs taken Nov. 1, 1976 with Wild RC-9 camera. Horizontal Control was extended from existing U.S. Coast and Geodetic Survey monuments by geodimeter and theodolite measurements, with further densification by Aero-Triangular with A-5 Autograph. Vertical control extended from existing U.S.C. and G.S. Bench Marks by spirit leveling.

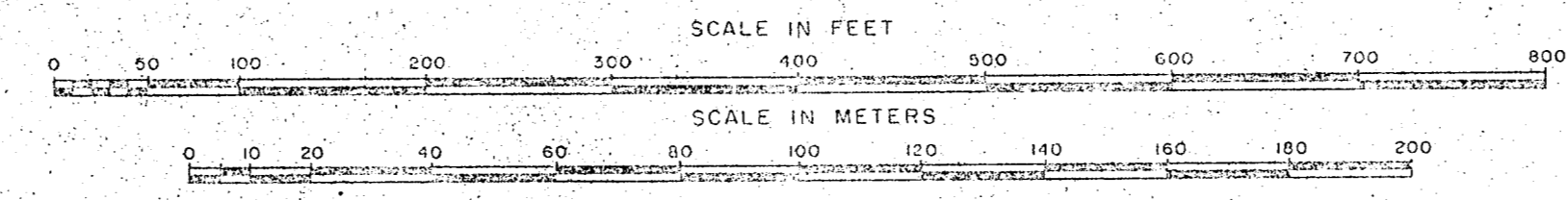


REVISIONS DEC. 1950
 BUDGE & ASSOCIATES, INC.
 Aerial Photography and Mapping Services

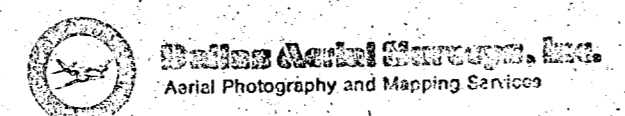
Grid lines and values shown are based on the Texas State Coordinate System, North Central Zone.



Compiled from aerial photographs taken Nov. 1, 1976 with Wild RC-9 camera. Horizontal Control was extended from existing U.S. Coast and Geodetic Survey monuments by geodimeter and theodolite measurements, with further densification by Aero-Triangular with A-5 Autograph. Vertical control extended from existing U.S.C. and G.S. Bench Marks by spirit leveling.



REVISIONS DEC. 1960



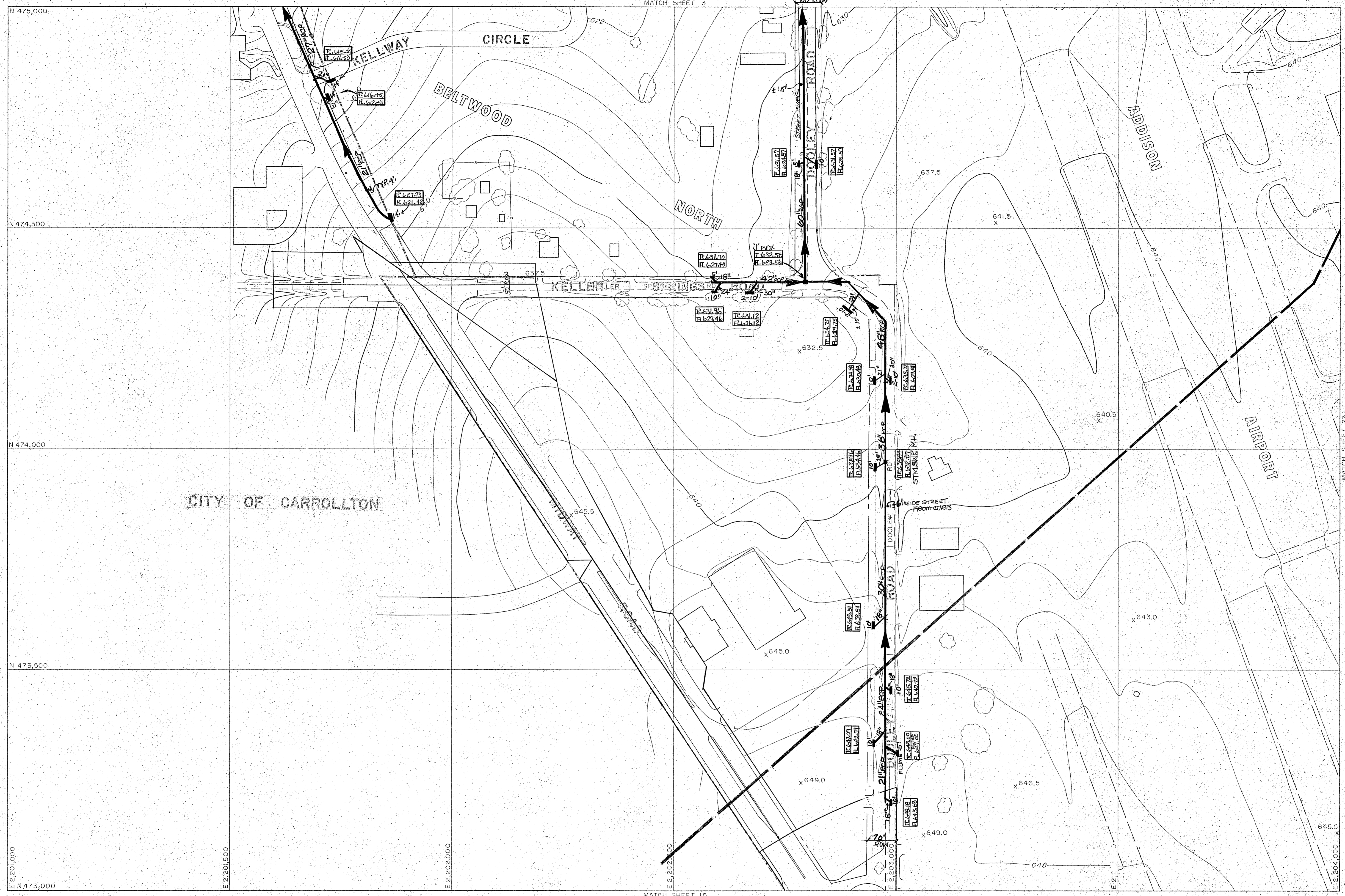
Grid lines and values shown are based on the Texas State Coordinate System, North Central Zone.

BUCE & ASSOCIATES, INC.
ENGINEERING AND ARCHITECTURE
1000 WEST WALKER STREET, SUITE 100, DALLAS, TEXAS 75201

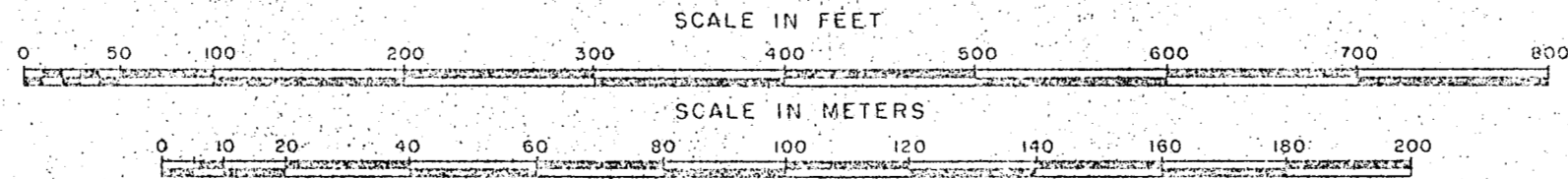
Sheet 12

11	20
12	21
13	22


SHEET INDEX



Compiled from aerial photographs taken Nov. 1, 1976 with Wild RC-9 camera. Horizontal Control was extended from existing U.S. Coast and Geodetic Survey monuments by geodimeter and theodolite measurements, with further densification by Aero-Triangular with A-5 Autograph. Vertical control extended from existing U.S.C. and G.S. Bench Marks by spirit leveling.



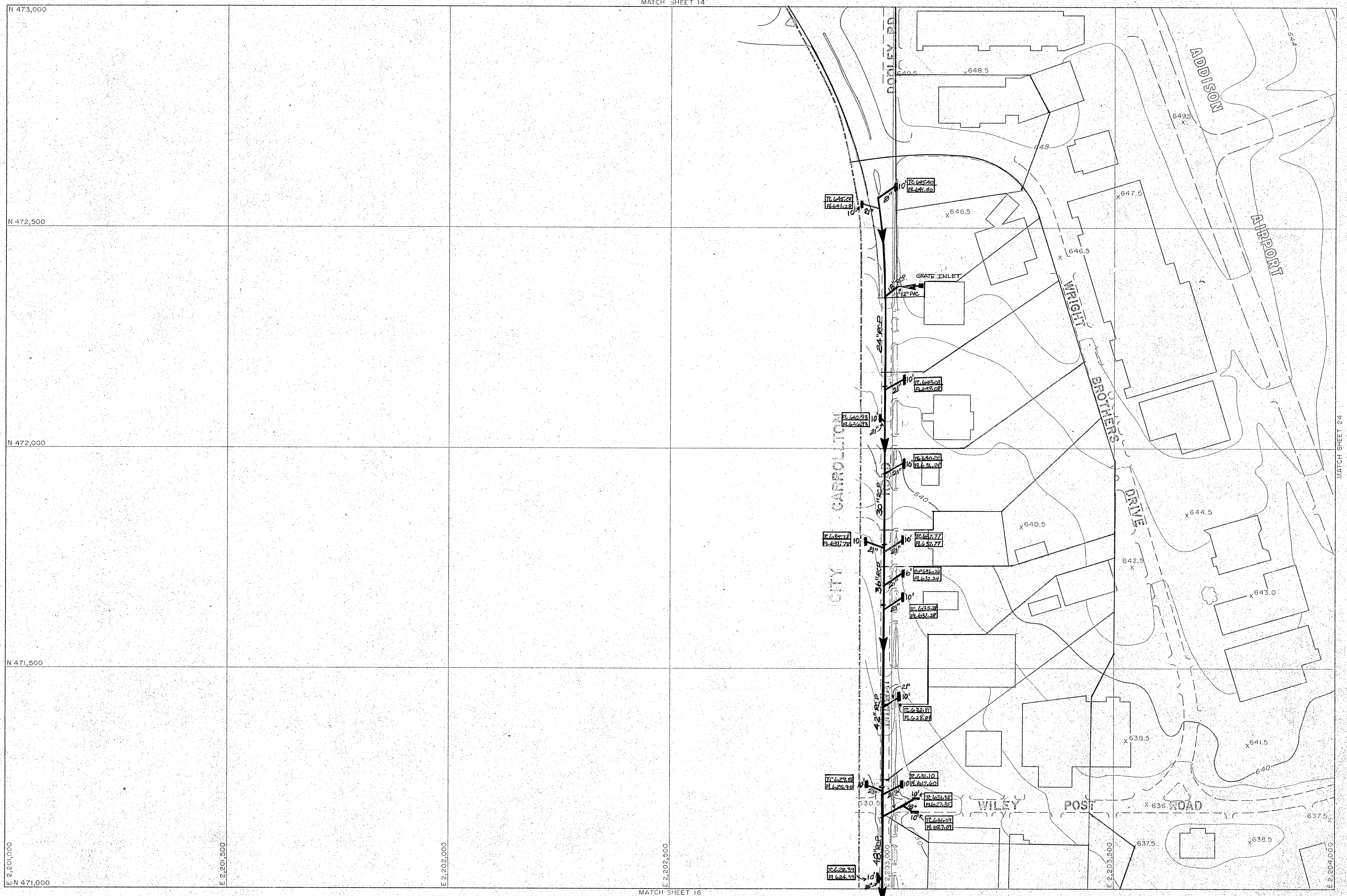
REVISIONS - DEC. 1980



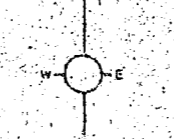
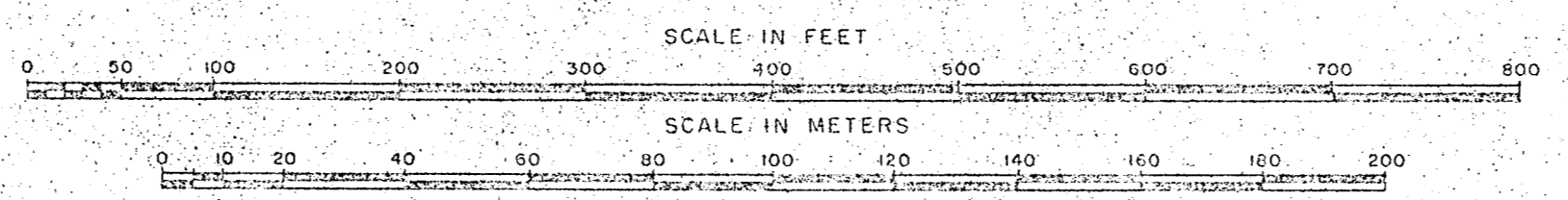
Grid lines and values shown are based on the Texas State Coordinate System, North Central Zone.

13	22
14	23
15	24

SHEET 14




Compiled from aerial photographs taken Nov. 1, 1976 with Wild RC-9 camera. Horizontal Control was extended from existing U.S. Coast and Geodetic Survey monuments by geodimeter and theodolite measurements, with further densification by Aero-Triangular with A-5 Autograph. Vertical control extended from existing U.S.C. and G.S. Bench Marks by spirit leveling.

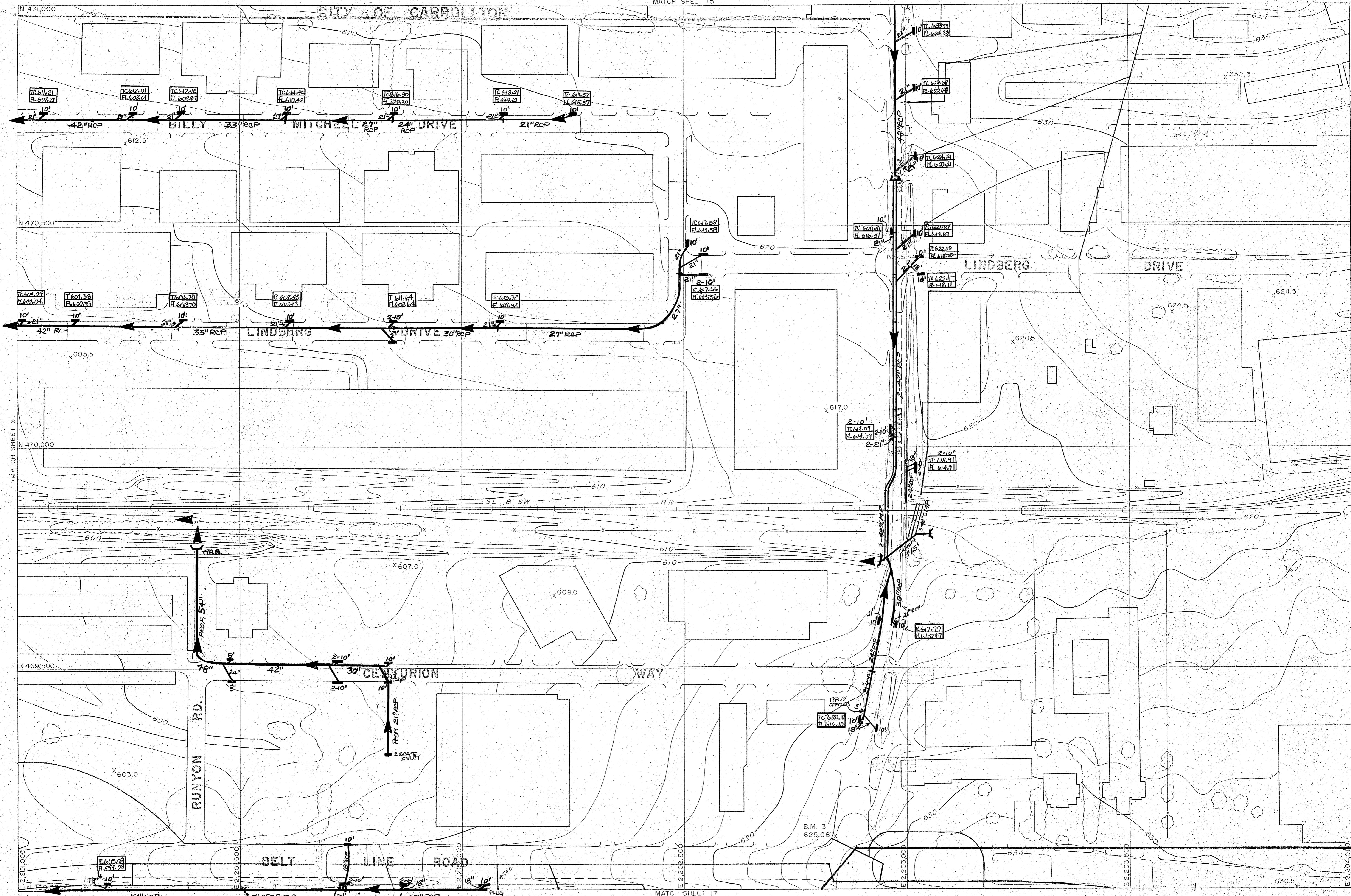


REVISIONS - DEC. 1980
 Bruce & Associates, Inc.
 Aerial Photography and Mapping Services

Grid lines and values shown are based on the Texas State Coordinate System, North Central Zone.




35-0

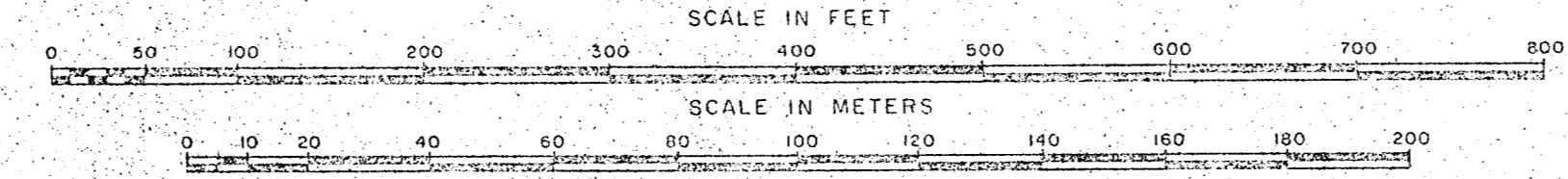


Compiled from aerial photographs taken Nov. 1, 1976 with Wild RC-9 camera. Horizontal Control was extended from existing U.S. Coast and Geodetic Survey monuments by geodimeter and theodolite measurements, with further densification by Aero-Triangular with A-5 Autograph. Vertical control extended from existing U.S.C. and G.S. Bench Marks by spirit leveling.

REVISIONS - DEC. 1930

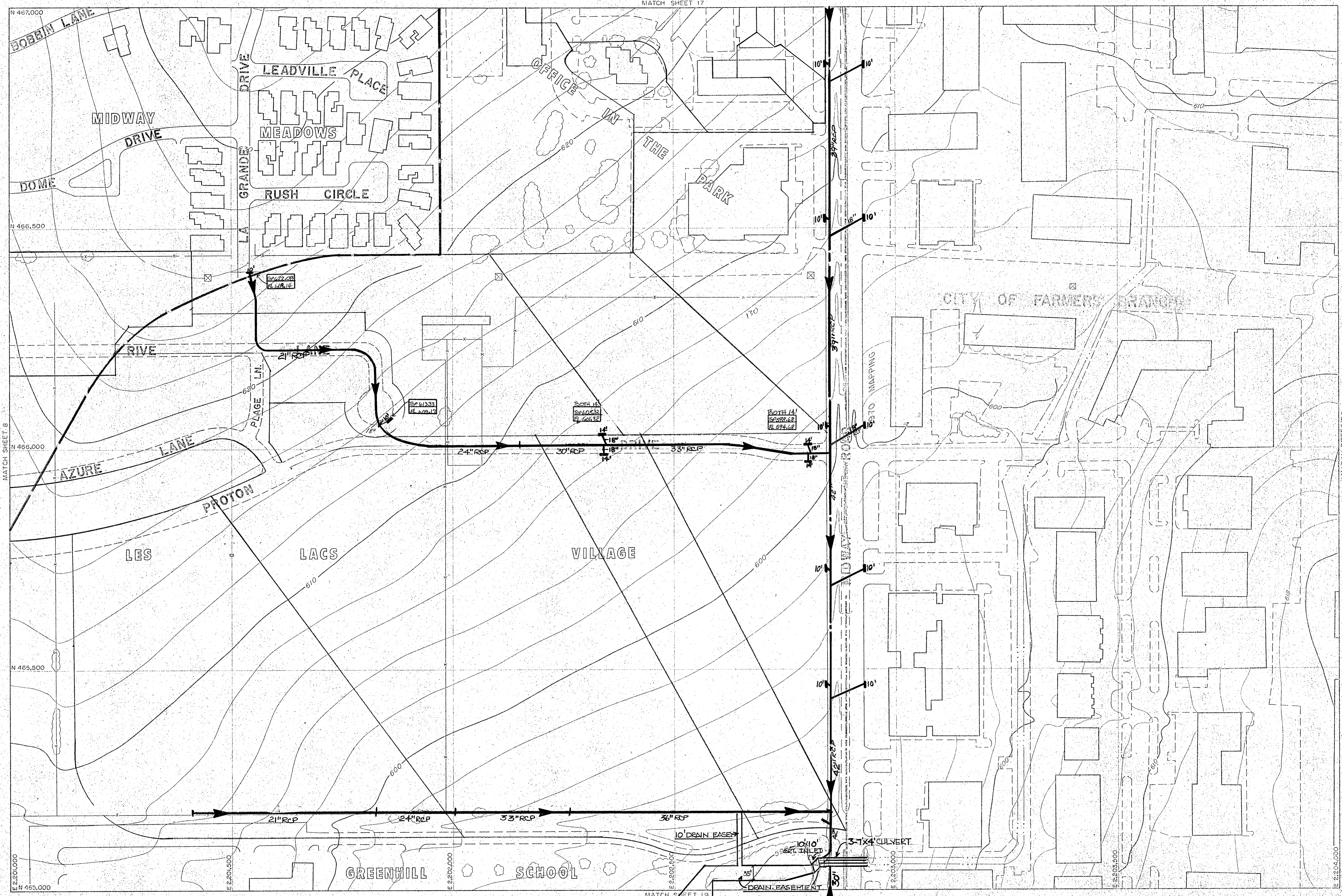


Grid lines and values shown are based on the Texas State Coordinate System, North Central Zone.

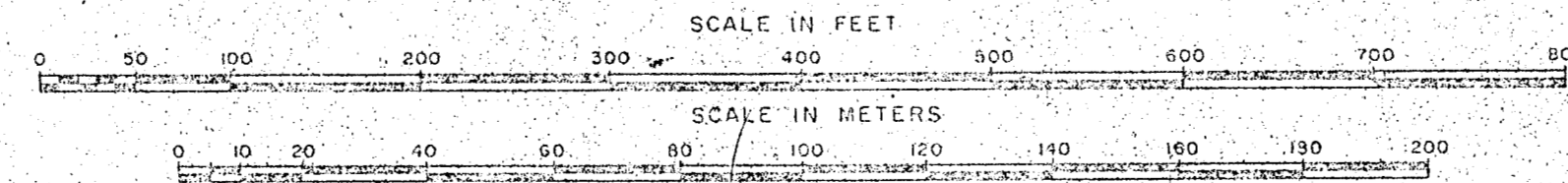


BRUCE & ASSOCIATES, INC.
 Aerial Photography and Mapping Services






Compiled from aerial photographs taken Nov. 1, 1976 with Wild RC-9 camera. Horizontal Control was extended from existing U.S. Coast and Geodetic Survey monuments by geodimeter and theodolite measurements, with further densification by Aero-Triangular with A-5 Autograph. Vertical control extended from existing U.S.C. and G.S. Bench Marks by spirit leveling.

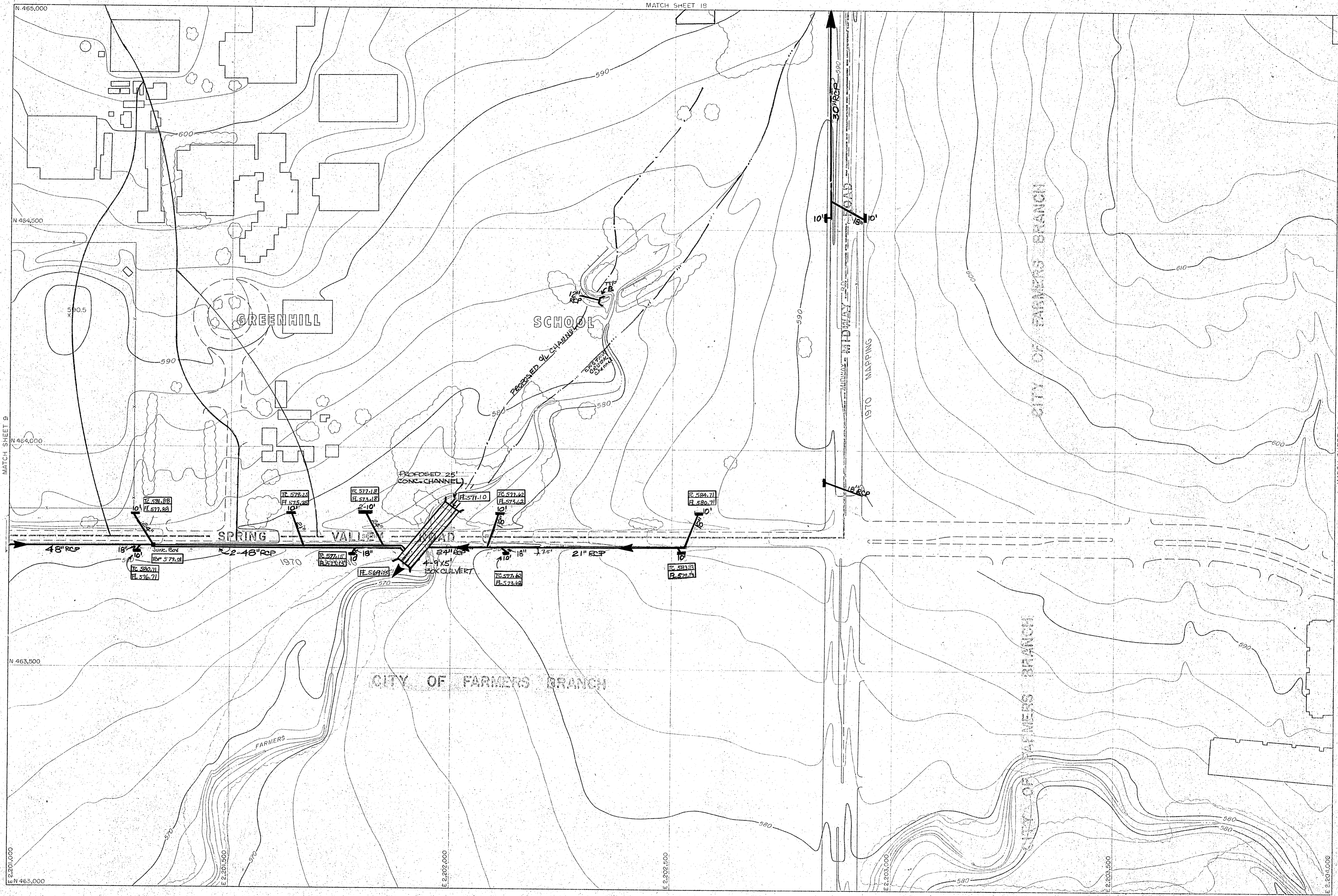


REVISIONS - DEC. 1980

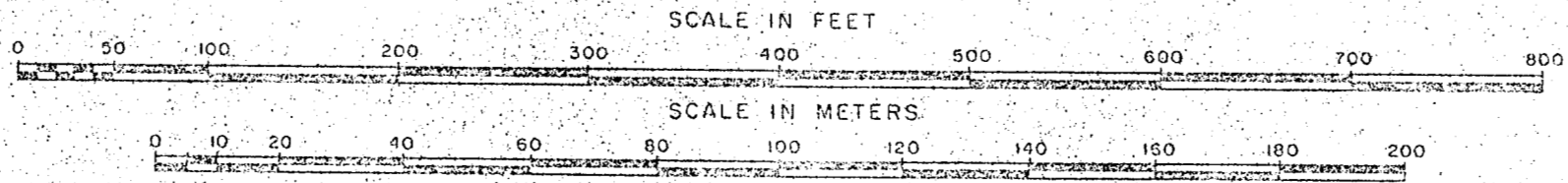


Grid lines and values shown are based on the Texas State Coordinate System, North Central Zone.

BRUCE & ASSOCIATES, INC.
Aerial Photography and Mapping Services



Compiled from aerial photographs taken Nov. 1, 1976 with Wild RC-9 camera. Horizontal Control was extended from existing U.S. Coast and Geodetic Survey monuments by geodimeter and theodolite measurements, with further densification by Aero-Triangular with A-5 Autograph. Vertical control extended from existing U.S.C. and G.S. Bench Marks by spirit leveling.



Grid lines and values shown are based on the Texas State Coordinate System, North Central Zone.

REVISIONS - DEC. 1980

BUCE & ASSOCIATES, INC.
 11111 W. 11th Street, Suite 100
 Dallas, Texas 75244

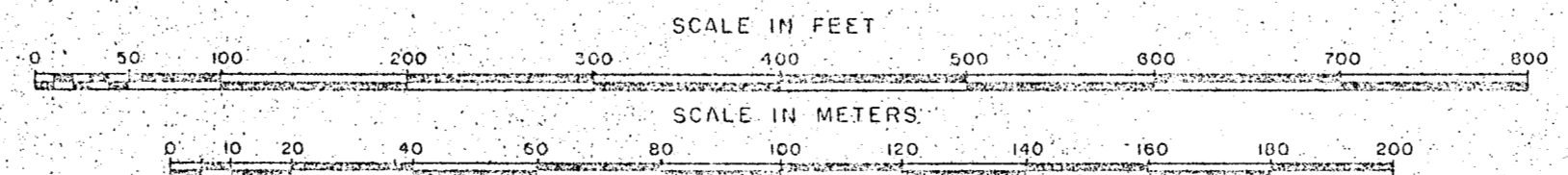
Dr. James C. Buce, Inc.
 Aerial Photography and Mapping Services

8	10	27
9	12	20
10		

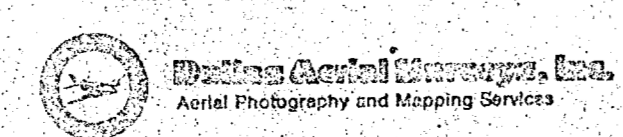
SHEET INDEX



Compiled from aerial photographs taken Nov. 1, 1978 with Wild RC-9 camera. Horizontal Control was extended from existing U.S. Coast and Geodetic Survey monuments by geodimeter and theodolite measurements, with further densification by Aero-Triangular with A-5 Autograph. Vertical control extended from existing U.S.C. and G.S. Bench Marks by spirit leveling.

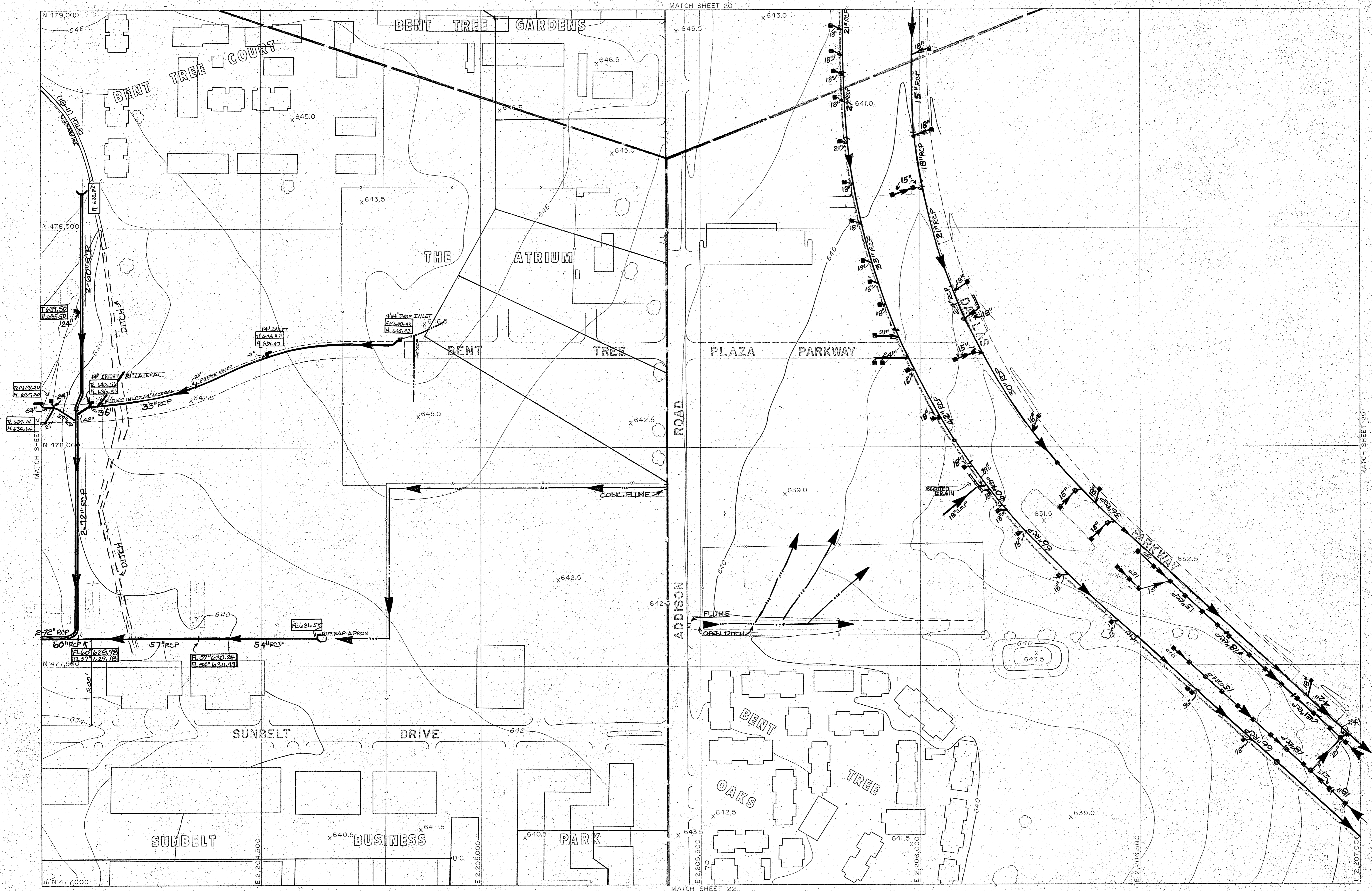


REVISIONS: DEC. 1980

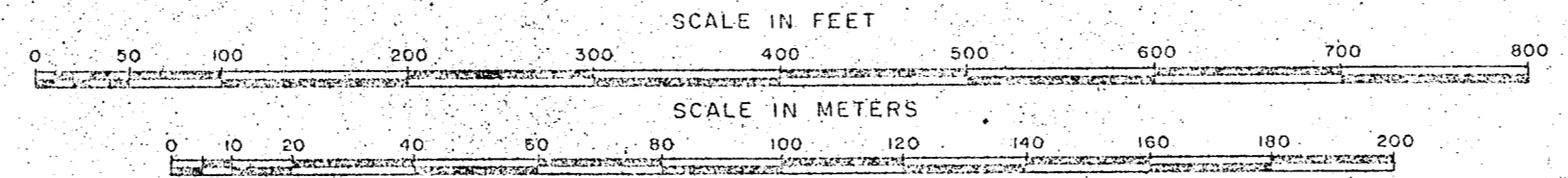


Grid lines and values shown are based on the Texas State Coordinate System, North Central Zone.


11	12	13	14
15	16	17	18
19	20	21	22



Compiled from aerial photographs taken Nov. 1, 1976 with Wild RC-9 camera. Horizontal Control was extended from existing U.S. Coast and Geodetic Survey monuments by geodimeter and theodolite measurements, with further densification by Aero-Triangular with A-5 Autograph. Vertical control extended from existing U.S.C. and G.S. Bench Marks by spirit leveling.



REVISIONS DEC. 1980



Grid lines and values shown are based on the Texas State Coordinate System, North Central Zone.

BRUCE & ASSOCIATES, INC.
Aerial Photography and Mapping Services

11	20	
12	21	24
13	22	30

SHEET INDEX



Dallas Aerial Surveys, Inc.
Aerial Photography and Mapping Services

REVISIONS
 AUG. 1988
 Contour lines were added to the map to show topographic features. Utility lines were added to the map to show the location of existing utilities. The map was revised to show the location of existing utilities. The map was revised to show the location of existing utilities.



DATE AND SCALE SHOWN ON SHEET OR
 TITLE SHEET FROM PRODUCTION SHEET



SEWER

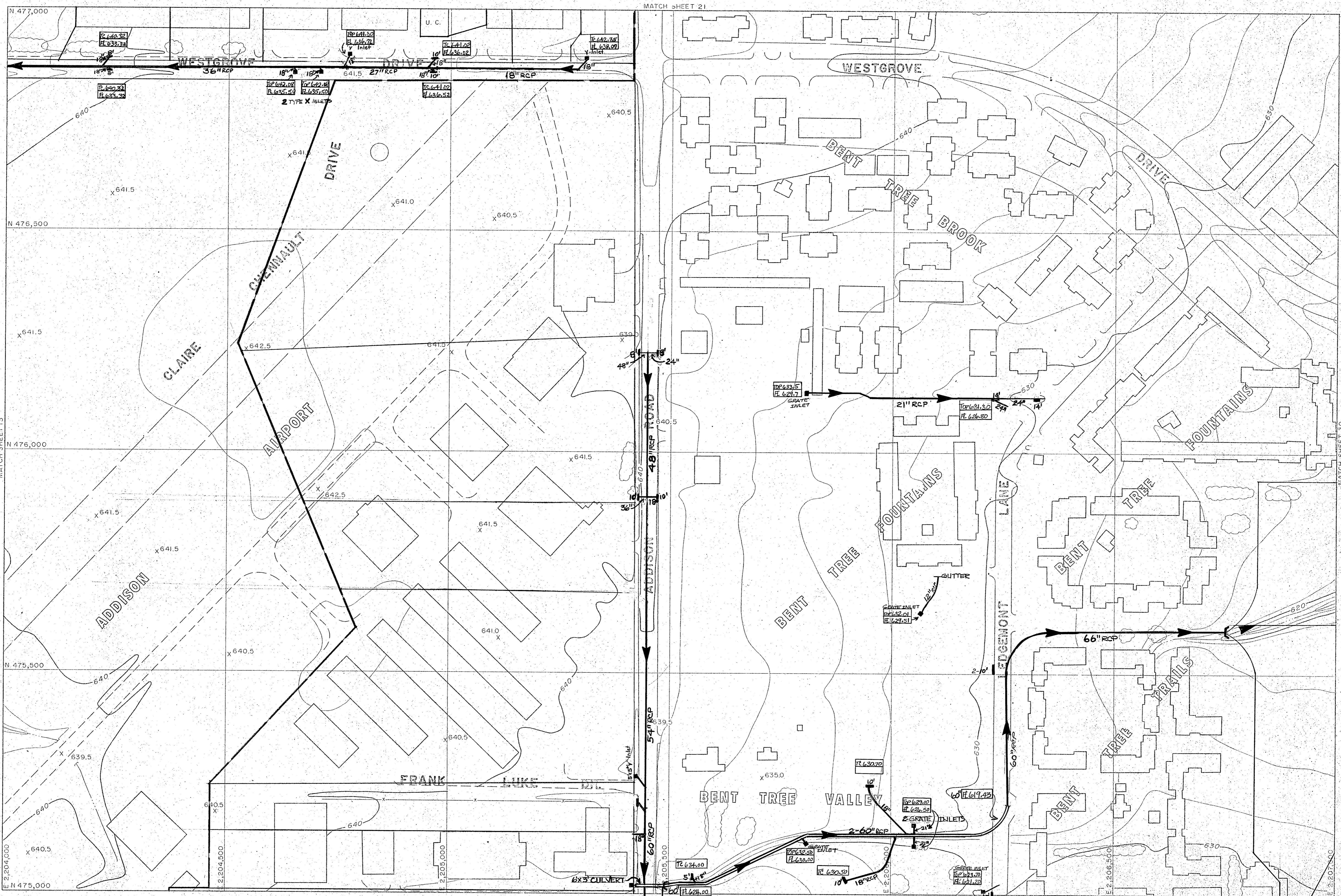
GINN, INC.
Consulting Engineers

ADDISON

13	22	30
14	23	31
15	24	32

LEGEND

- Sewer Line
- Storm Sewer
- Water Main
- Gas Main
- Electric Line
- Telephone Line
- Cable TV Line
- Fire Hydrant
- Manhole
- Valve
- Meter
- Transformer
- Pole
- Street Light
- Sign
- Bench Mark
- Spot Elevation
- Contour
- Building Footprint
- Parking Lot
- Driveway
- Fencing
- Easement
- Right of Way
- Property Line
- Survey Point
- Survey Station
- Survey Line
- Survey Boundary
- Survey Area
- Survey Point
- Survey Station
- Survey Line
- Survey Boundary
- Survey Area

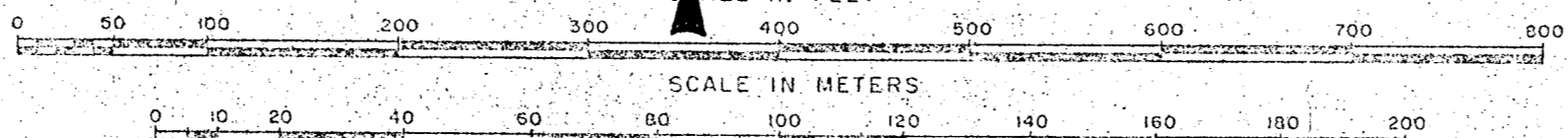


MATCH SHEET 21


MATCH SHEET 13

MATCH SHEET 30

Compiled from aerial photographs taken Nov. 1, 1976 with Wild RC-9 camera. Horizontal Control was extended from existing U.S. Coast and Geodetic Survey monuments by geodimeter and theodolite measurements, with further densification by Aero-Triangular with A-5 Autograph. Vertical control extended from existing U.S.C. and G.S. Bench Marks by spirit leveling.



REVISIONS DEC. 1980



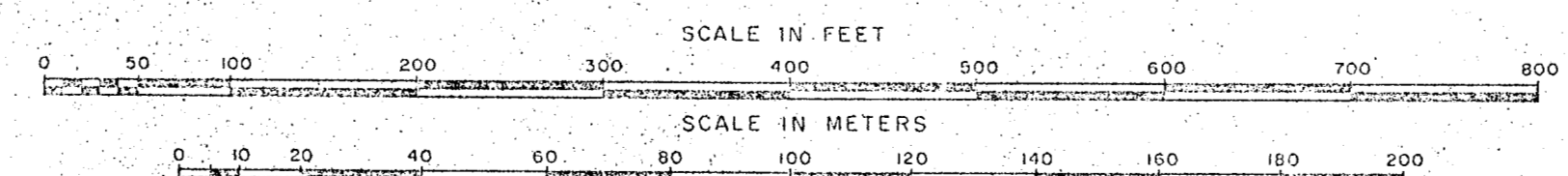
Grid lines and values shown are based on the Texas State Coordinate System, North Central Zone.

Sheet 2


SHEET INDEX



Compiled from aerial photographs taken Nov. 1, 1976 with Wild RC-9 camera. Horizontal Control was extended from existing U.S. Coast and Geodetic Survey monuments by geodimeter and theodolite measurements, with further densification by Aero-Triangular with A-5 Autograph. Vertical control extended from existing U.S.C. and G.S. Bench Marks by spirit leveling.



REVISIONS DEC. 1980



Grid lines and values shown are based on the Texas State Coordinate System, North Central Zone.

BRUCE & ASSOCIATES, INC.
Aerial Photography and Mapping Services

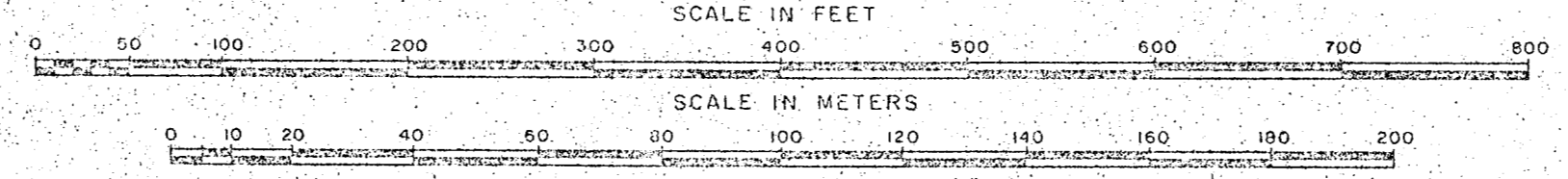
Sheet 23

13	22	30
14	23	31
15	24	32


SHEET INDEX



Compiled from aerial photographs taken Nov. 1, 1976 with Wild RC-9 camera. Horizontal Control was extended from existing U.S. Coast and Geodetic Survey monuments by geodimeter and theodolite measurements, with further densification by Aero-Triangular with A-5 Autograph. Vertical control extended from existing U.S.C. and G.S. Bench Marks by spirit leveling.




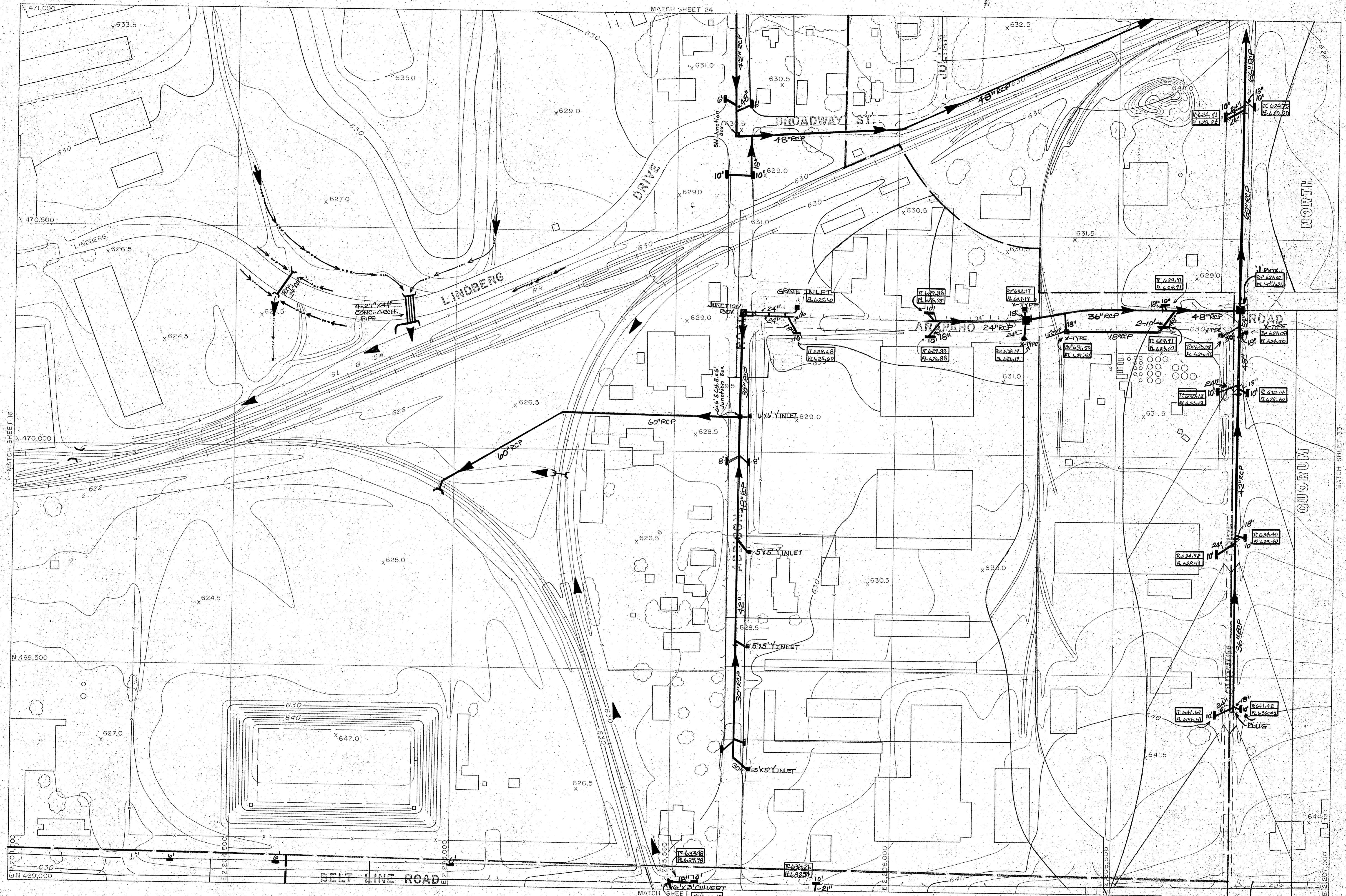
REVISIONS DEC. 1990



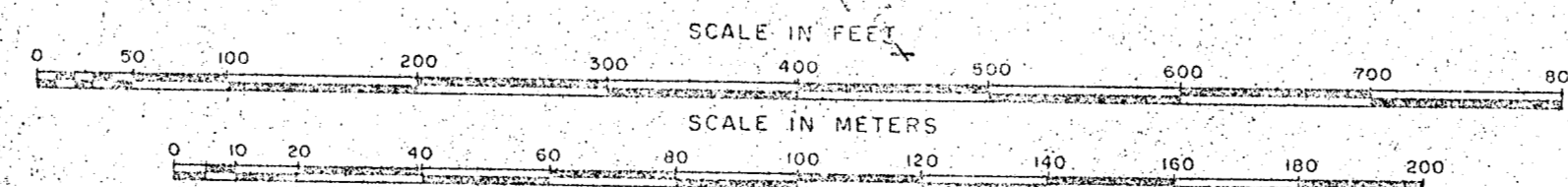
Grid lines and values shown are based on the Texas State Coordinate System, North Central Zone.

BRUCE & ASSOCIATES, INC.
AERIAL PHOTOGRAPHY AND MAPPING SERVICES






Compiled from aerial photographs taken Nov. 1, 1976 with Wild RC-9 camera. Horizontal Control was extended from existing U.S. Coast and Geodetic Survey monuments by geodimeter and theodolite measurements, with further densification by Aero-Triangular with A-5 Autograph. Vertical control extended from existing U.S.C. and G.S. Bench Marks by spirit leveling.



Grid lines and values shown are based on the Texas State Coordinate System, North Central Zone.

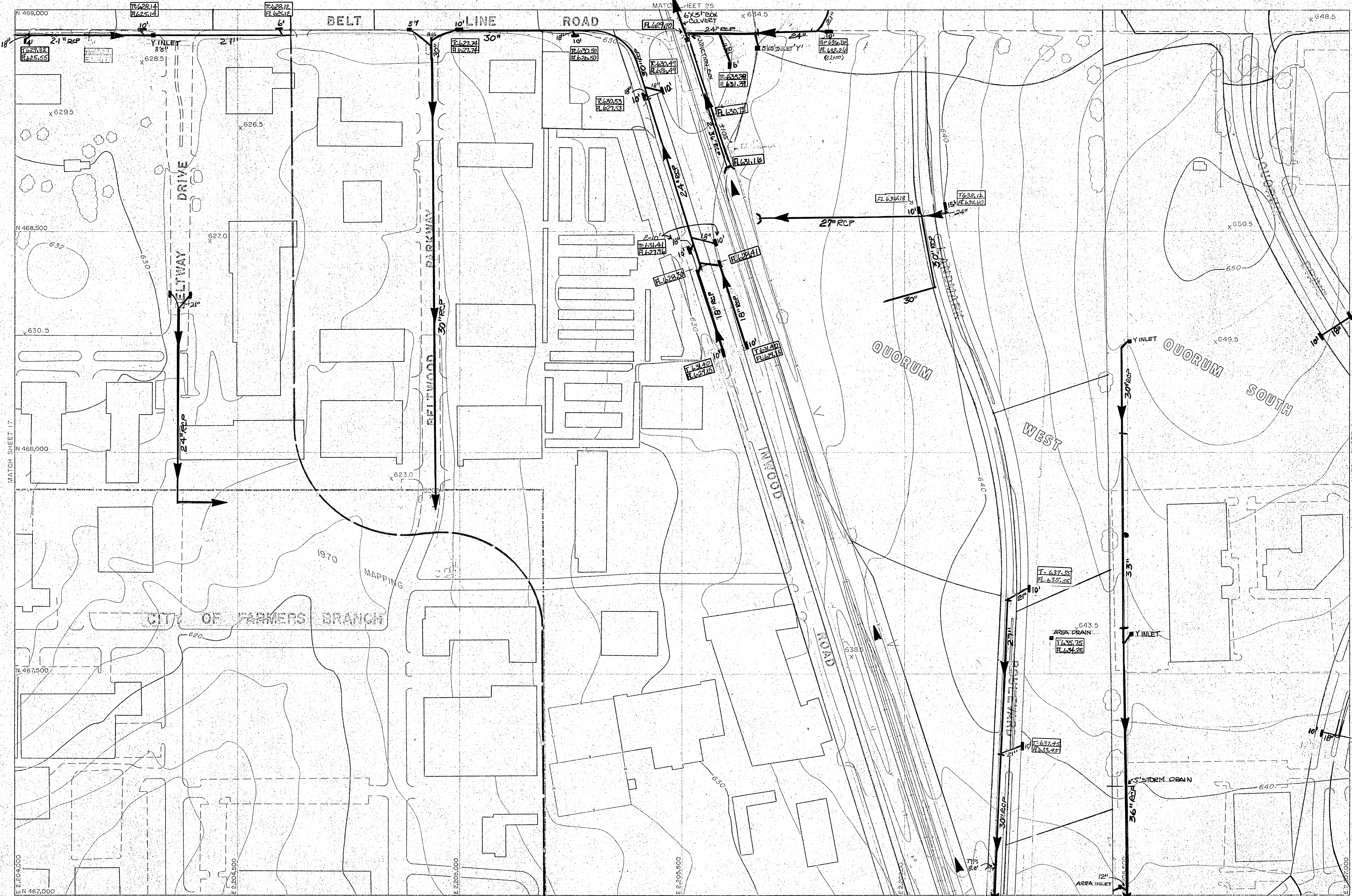
REVISIONS DEC. 1980



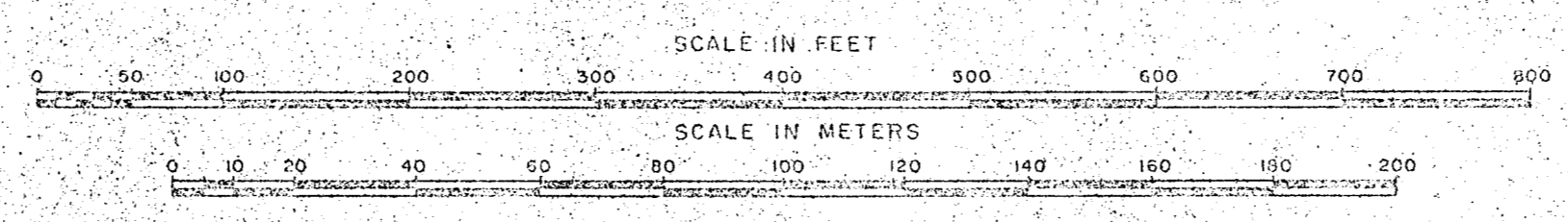
BRUCE & ASSOCIATES, INC.
Aerial Photography and Mapping Services

15	24	32
16	25	33
17	26	


SHEET INDEX



Compiled from aerial photographs taken Nov. 1, 1976 with Wild RC-9 camera. Horizontal control was extended from existing U.S. Coast and Geodetic Survey monuments by geodimeter and theodolite measurements, with further densification by Aero-Triangular with A-5 Autograph. Vertical control extended from existing U.S.C. and G.S. Bench Marks by spirit leveling.



REVISIONS: DEC. 1980



Grid lines and values shown are based on the Texas State Coordinate System, North Central Zone.

BRUCE & ASSOCIATES, INC.
 CIVIL ENGINEERS
 1100 WEST 19TH STREET, SUITE 100, DALLAS, TEXAS 75201

16	25	32
17	26	33
18	27	34



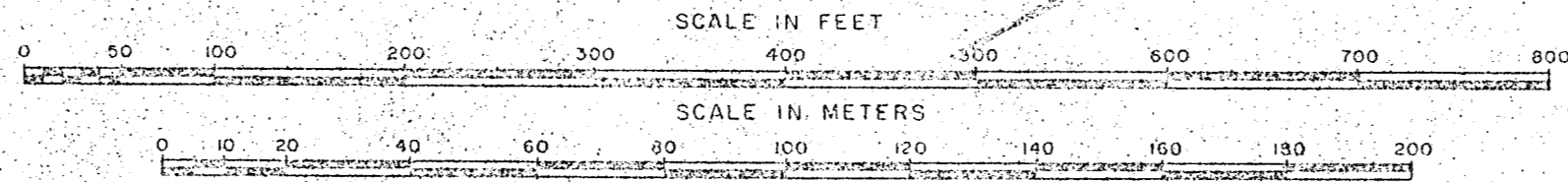
MATCH SHEET 26

MATCH SHEET 18


MATCH SHEET 35

MATCH SHEET 28

Compiled from aerial photographs taken Nov 1, 1976 with Wild RC-9 camera. Horizontal Control was extended from existing U.S. Coast and Geodetic Survey monuments by geodimeter and theodolite measurements, with further densification by Aero-Triangular with A-5 Autograph. Vertical control extended from existing U.S.C. and G.S. Bench Marks by spirit leveling.




REVISIONS DEC. 1980



Grid lines and values shown are based on the Texas State Coordinate System, North Central Zone.

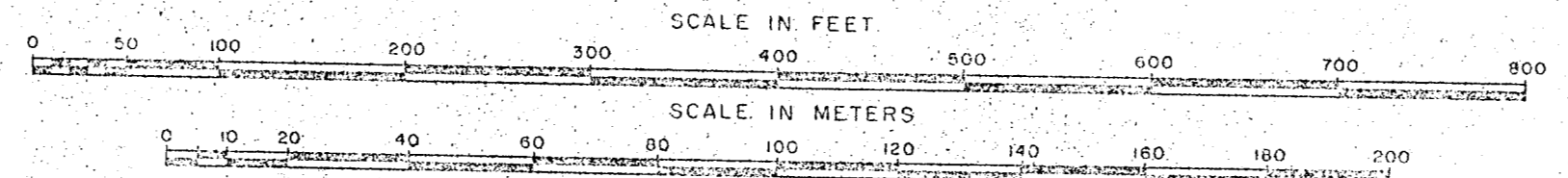
BRUCE & ASSOCIATES, INC.
 Aerial Photography and Mapping Services

Sheet 27






Compiled from aerial photographs taken Nov. 1, 1976 with Wild RC-9 camera. Horizontal Control was extended from existing U.S. Coast and Geodetic Survey monuments by geodimeter and theodolite measurements, with further densification by Aero-Triangular with A-5 Autograph. Vertical control extended from existing U.S.C. and G.S. Bench Marks by spirit leveling.



Grid lines and values shown are based on the Texas State Coordinate System, North Central Zone.

REVISIONS - DEC. 1980




BUCE & ASSOCIATES, INC.
Aerial Photography and Mapping Services

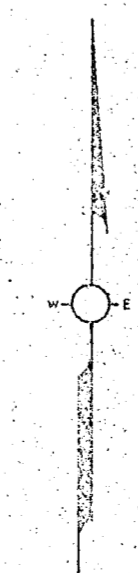
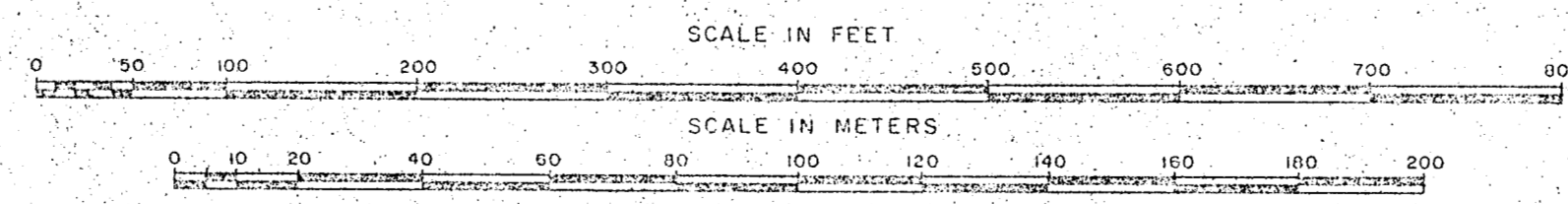
Sheet 28

19	27	03
19	21	76


SHEET INDEX



Compiled from aerial photographs taken Nov. 1, 1976 with Wild RC-9 camera. Horizontal Control was extended from existing U.S. Coast and Geodetic Survey monuments by geodimeter and theodolite measurements, with further densification by Aero-Triangular with A-5 Autograph. Vertical control extended from existing U.S.C. and G.S. Bench Marks by spirit leveling.



BUDE & ASSOCIATES, INC.
AERIAL PHOTOGRAPHY, ENGINEERING, SURVEYING
1000 WEST 10TH STREET, SUITE 100, DALLAS, TEXAS 75201

REVISIONS - DEC. 1980
 DeLone Civil Services, Inc.
Aerial Photography and Mapping Services

Grid lines and values shown are based on the Texas State Coordinate System, North Central Zone.

Sheet 29

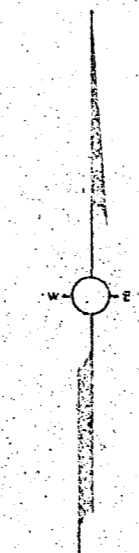
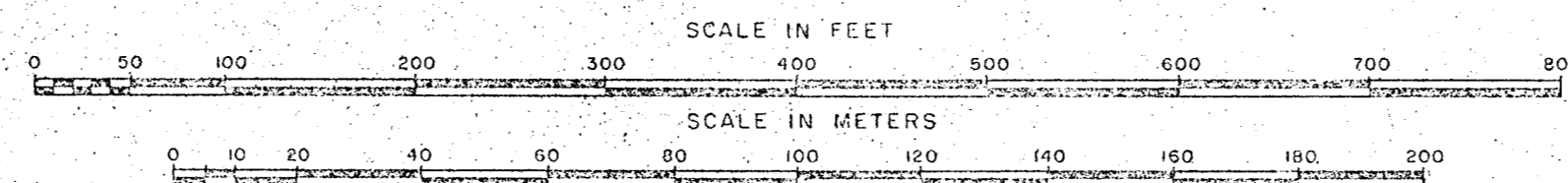
29	
21	20
21	30

SHEET INDEX




MATCH SHEET 31

Compiled from aerial photographs taken Nov. 1, 1976 with Wild RC-9 camera. Horizontal Control was extended from existing U.S. Coast and Geodetic Survey monuments by geodimeter and theodolite measurements, with further densification by Aero-Triangular with A-5 Autograph. Vertical control extended from existing U.S.C. and G.S. Bench Marks by spirit leveling.



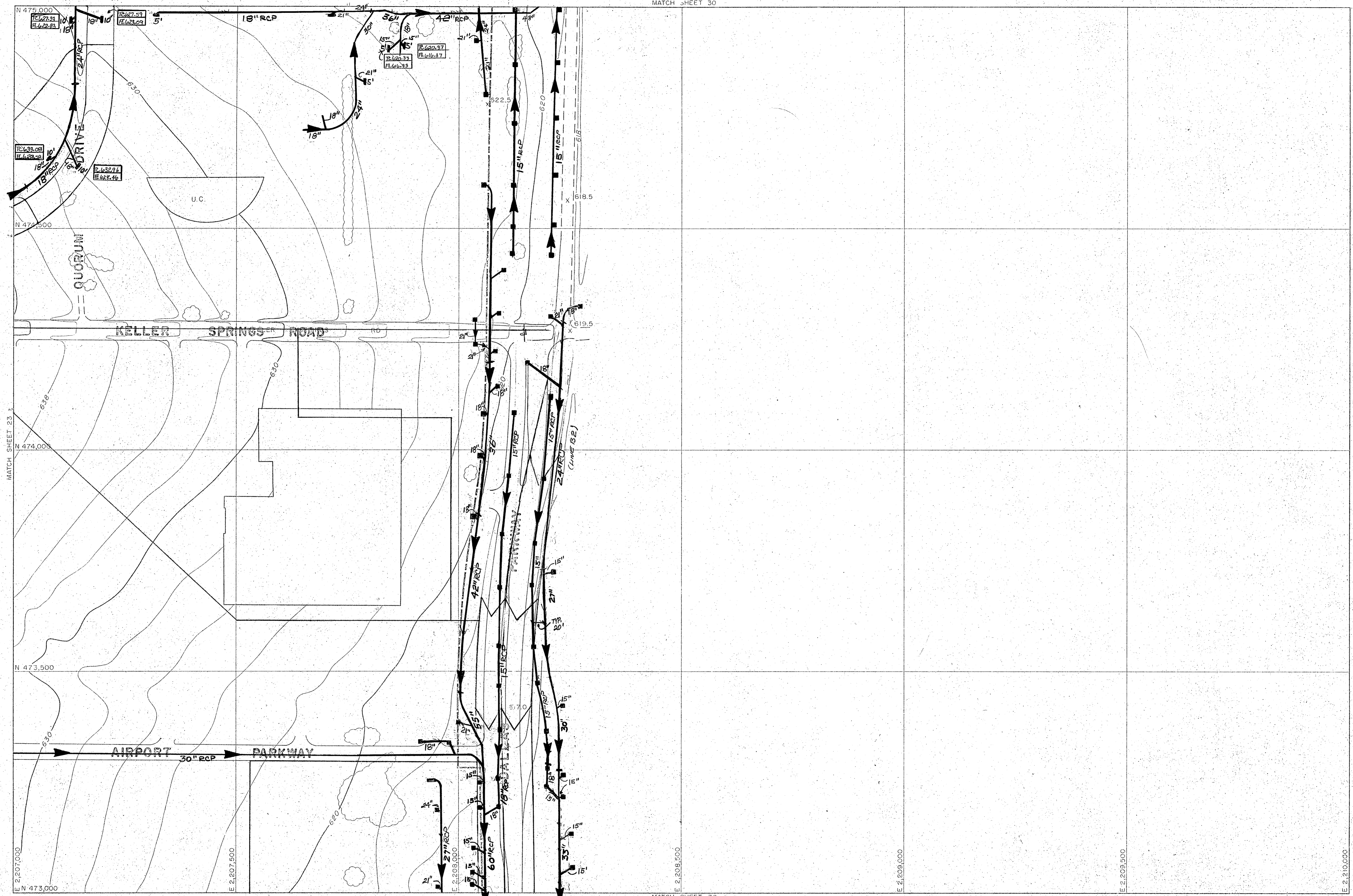
REVISIONS DEC. 1980



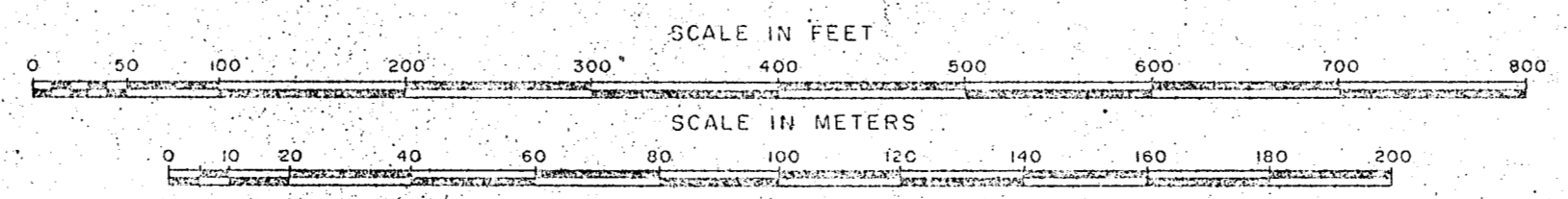
Grid lines and values shown are based on the Texas State Coordinate System, North Central Zone.

21	20
22	19
23	31


SHEET INDEX



Compiled from aerial photographs taken Nov. 1, 1976 with Wild RC-9 camera. Horizontal Control was extended from existing U.S. Coast and Geodetic Survey monuments by geodimeter and theodolite measurements, with further densification by Aero-Triangular with A-5 Autograph. Vertical control extended from existing U.S.C. and G.S. Bench Marks by spirit leveling.



REVISIONS DEC. 1980

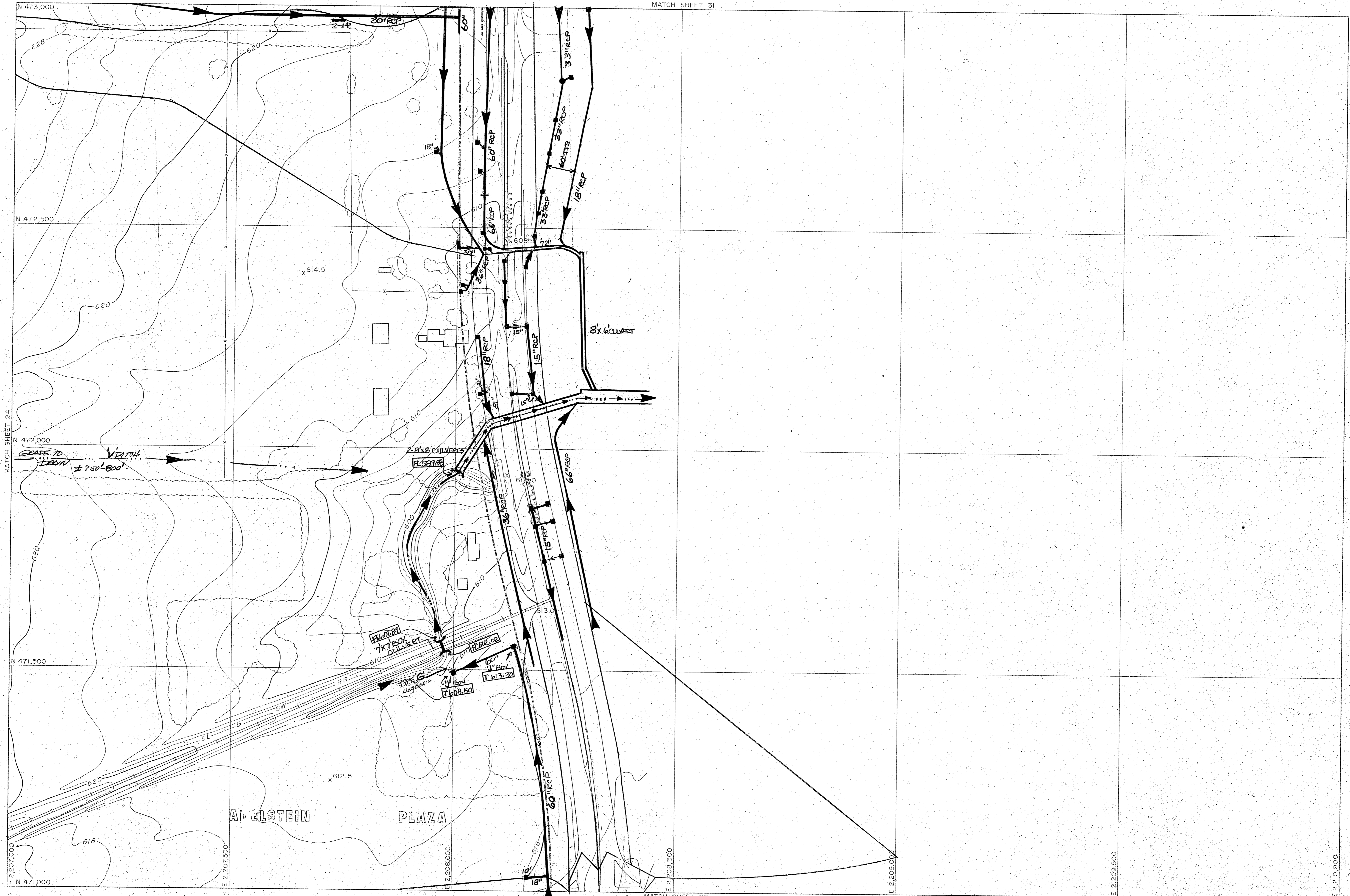


Grid lines and values shown are based on the Texas State Coordinate System, North Central Zone.

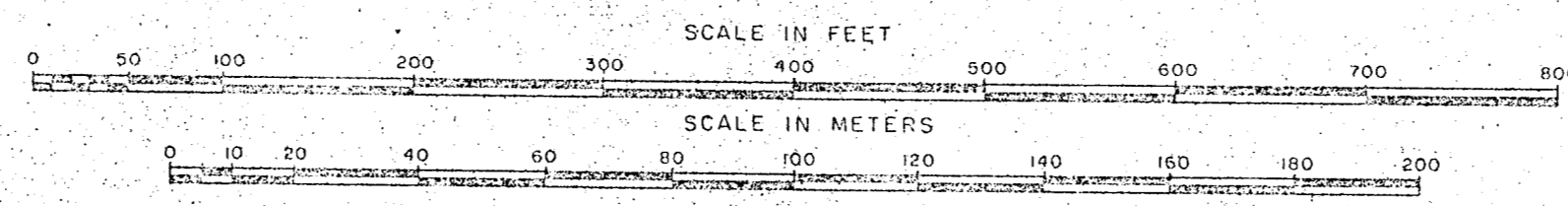
BRUCE & ASSOCIATES, INC.
AERIAL PHOTOGRAPHY AND MAPPING SERVICES

22	30
23	31
24	32


SHEET INDEX



Compiled from aerial photographs taken Nov. 1, 1976 with Wild RC-9 camera. Horizontal Control was extended from existing U.S. Coast and Geodetic Survey monuments by geodimeter and theodolite measurements, with further densification by Aero-Triangular with A-5 Autograph. Vertical control extended from existing U.S.C. and G.S. Bench Marks by spirit leveling.



REVISIONS DEC. 1980



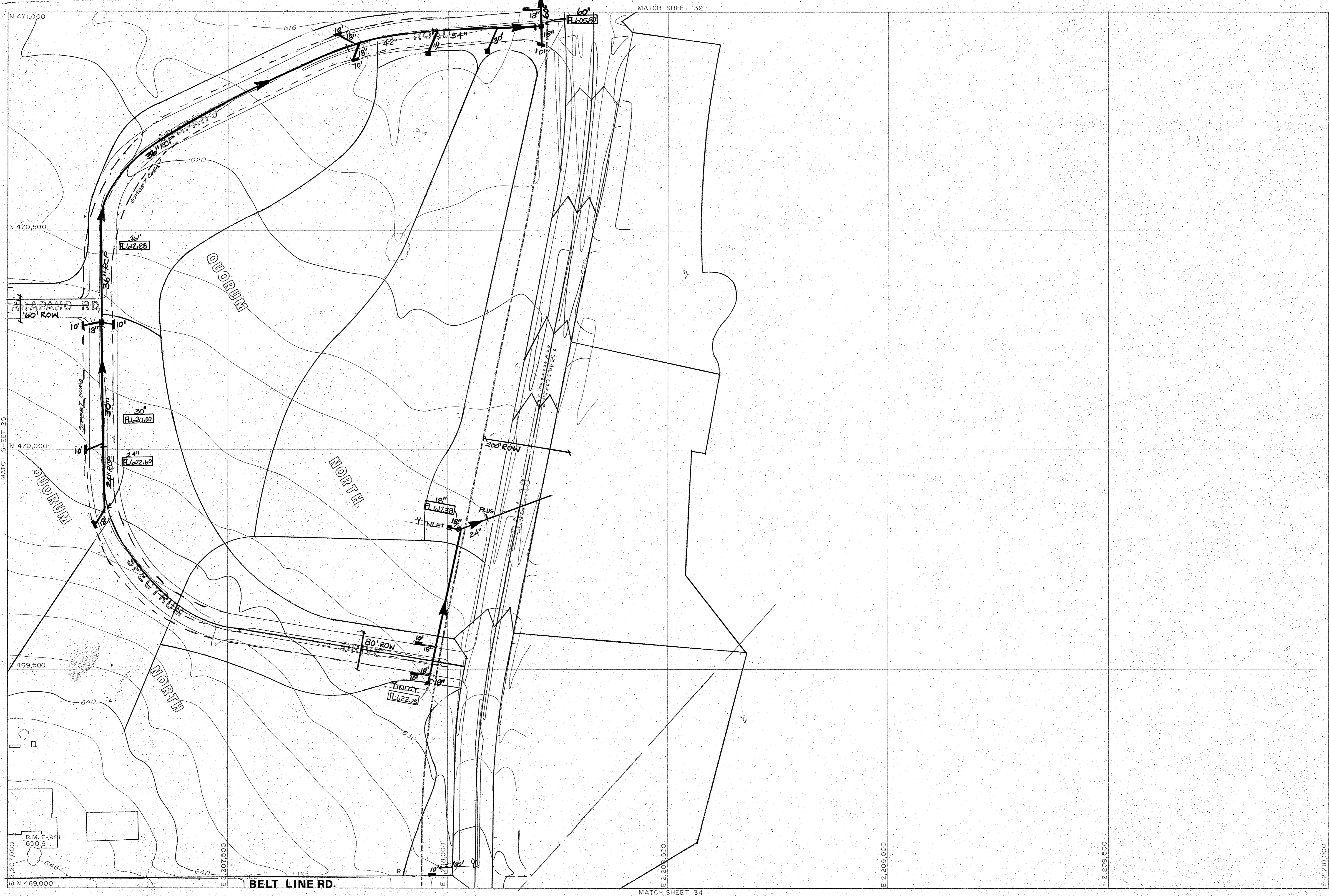
Grid lines and values shown are based on the Texas State Coordinate System, North Central Zone.

BUCE & ASSOCIATES, INC.
Aerial Photography and Mapping Services

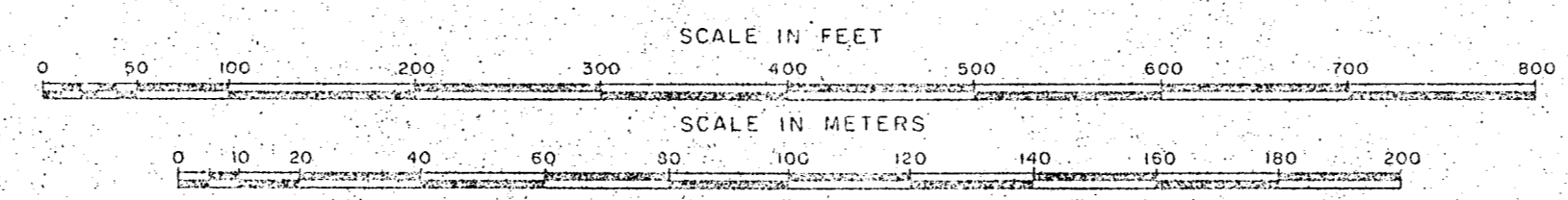
Sheet 32

28	31
24	27
29	30


SHEET INDEX



Compiled from aerial photographs taken Nov. 1, 1976 with Wild RC-9 camera. Horizontal Control was extended from existing U.S. Coast and Geodetic Survey monuments by geodimeter and theodolite measurements, with further densification by Aero-Triangular with A-5 Autograph. Vertical control extended from existing U.S.C. and G.S. Bench Marks by spirit leveling.



REVISIONS: DEC. 1980



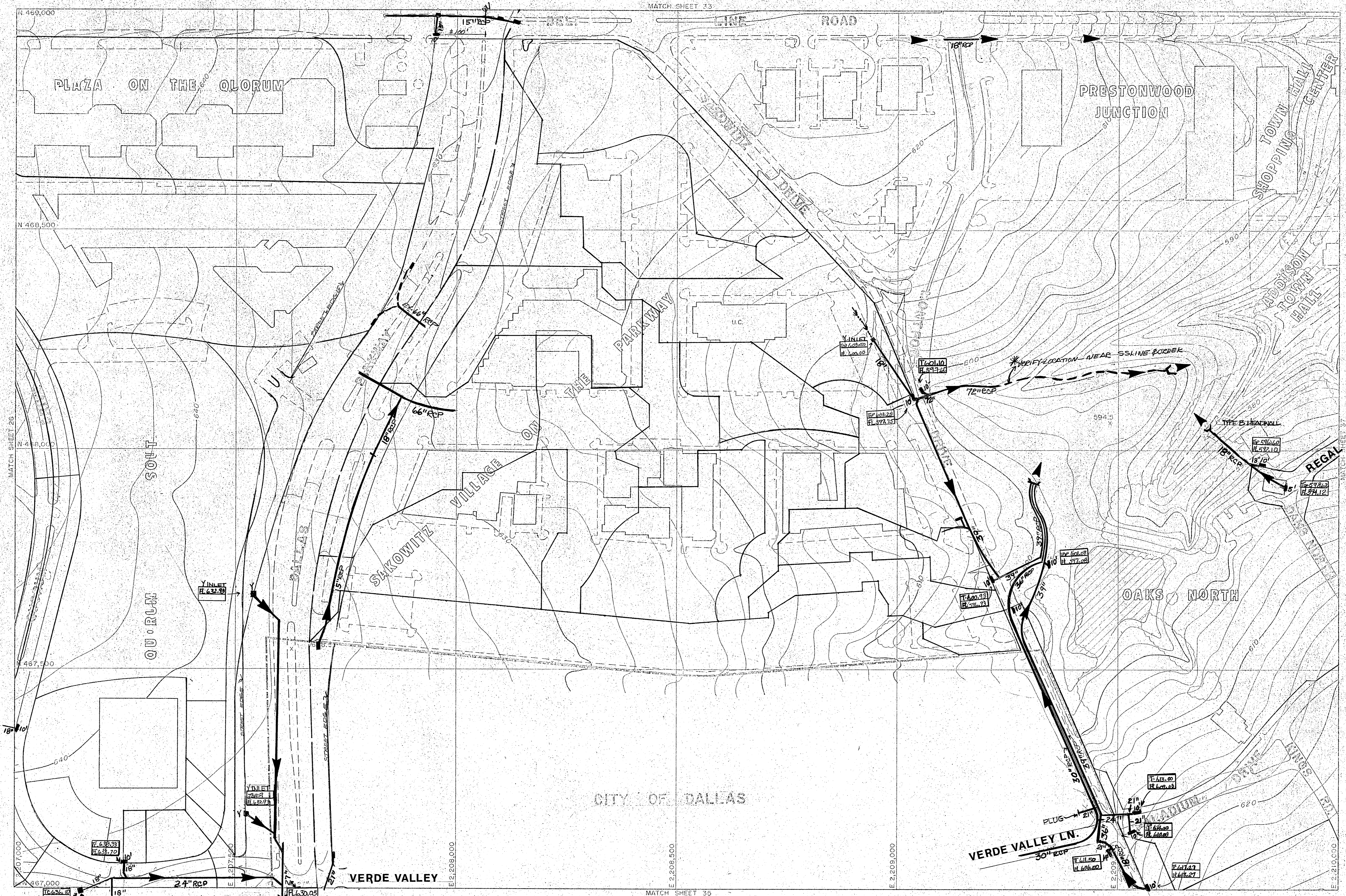
Grid lines and values shown are based on the Texas State Coordinate System, North Central Zone.

BRUCE & ASSOCIATES, INC.

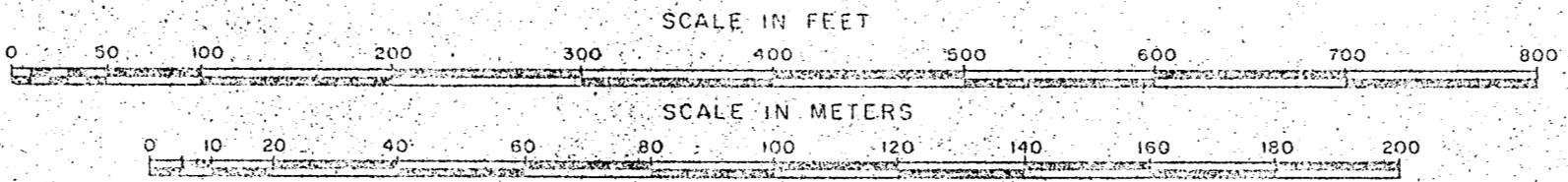
Sheet 33

24	32
25	33
26	37


SHEET INDEX



Compiled from aerial photographs taken Nov. 1, 1976 with Wild RC-9 camera. Horizontal Control was extended from existing U.S. Coast and Geodetic Survey monuments by geodimeter and theodolite measurements, with further densification by Aero-Triangular with A-5 Autograph. Vertical control extended from existing U.S.C. and G.S. Bench Marks by spirit leveling.



REVISIONS DEC. 1980



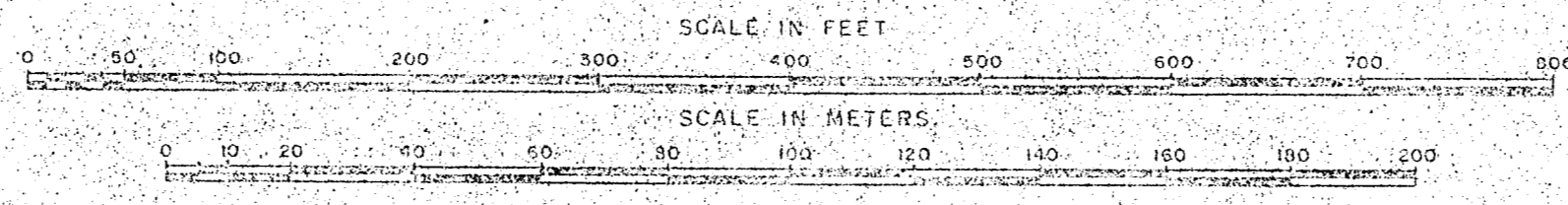
Grid lines and values shown are based on the Texas State Coordinate System, North Central Zone.

BUDE & ASSOCIATES, INC.




CITY OF DALLAS

Compiled from aerial photographs taken Nov. 1, 1976, with Wild RC-9 camera. Horizontal Control was extended from existing U.S. Coast and Geodetic Survey monuments by geodimeter and theodolite measurements, with further densification by Aero-Triangular with A-5 Autograph. Vertical control extended from existing U.S.C. and G.S. Bench Marks by spirit leveling.




REVISIONS DEC. 1980



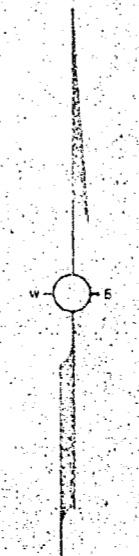
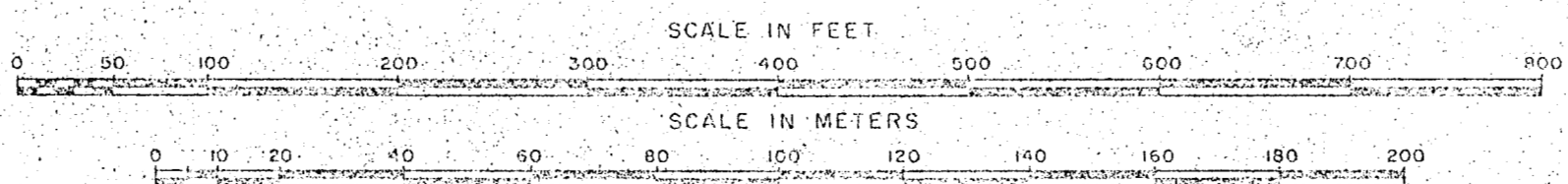
Grid lines and values shown are based on the Texas State Coordinate System, North Central Zone.

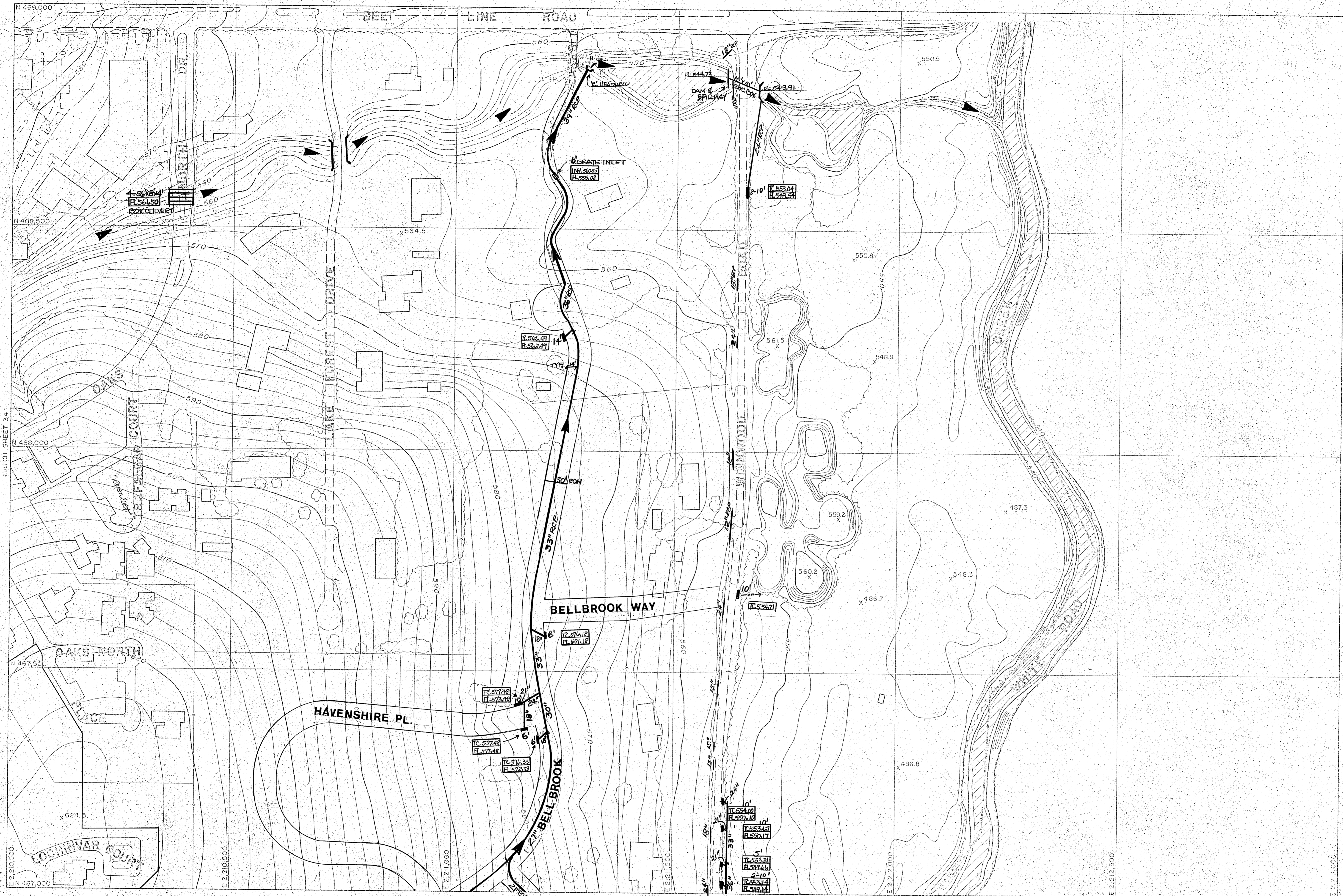
BUICE & ASSOCIATES, INC.
Aerial Photography and Mapping Services



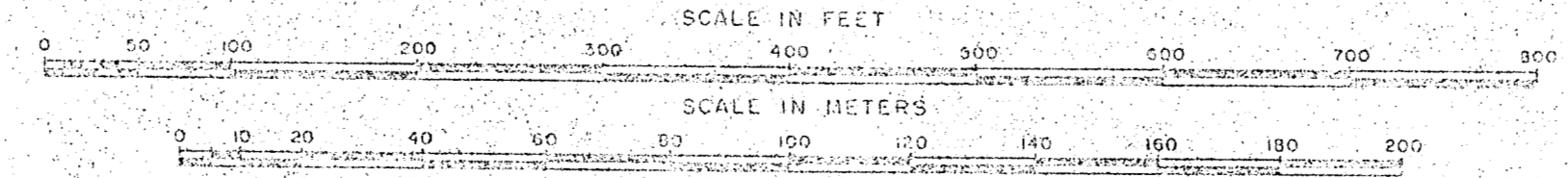


Compiled from aerial photographs taken Nov. 1, 1976 with Wild RC9 camera. Horizontal Control was extended from existing U.S. Coast and Geodetic Survey monuments by geodimeter and theodolite measurements, with further densification by Aero-Triangular with A-5 Autograph. Vertical control extended from existing U.S.C. and G.S. Bench Marks by spirit leveling.






Compiled from aerial photographs taken Nov. 1, 1976 with Wild RC-9 camera. Horizontal Control was extended from existing U.S. Coast and Geodetic Survey monuments by geodimeter and theodolite measurements, with further densification by Aero-Triangular with A-5 Autograph. Vertical control extended from existing U.S.C. and G.S. Bench Marks by spirit leveling.




REVISIONS: DEC. 1980

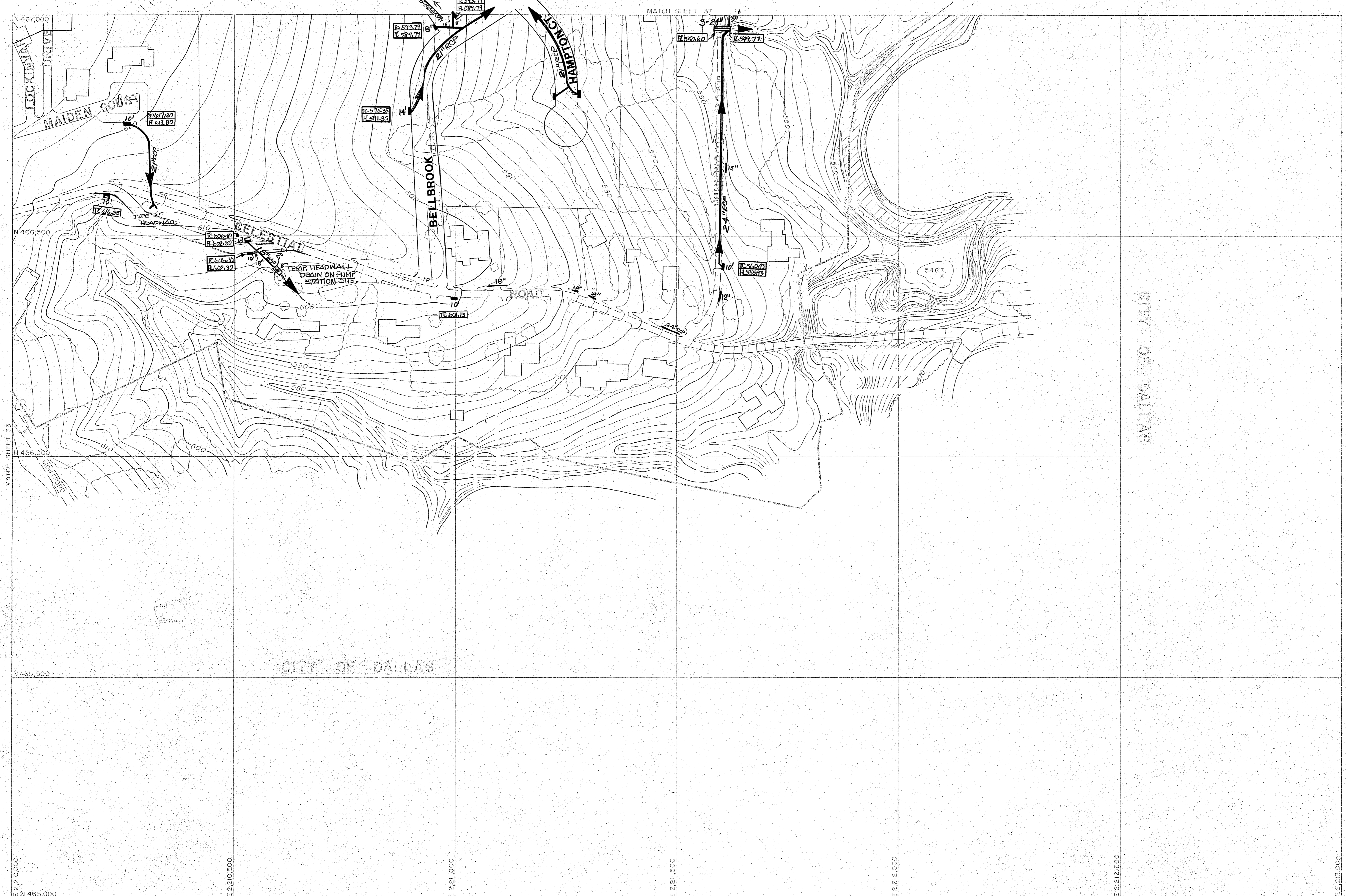


Grid lines and values shown are based on the Texas State Coordinate System, North Central Zone.


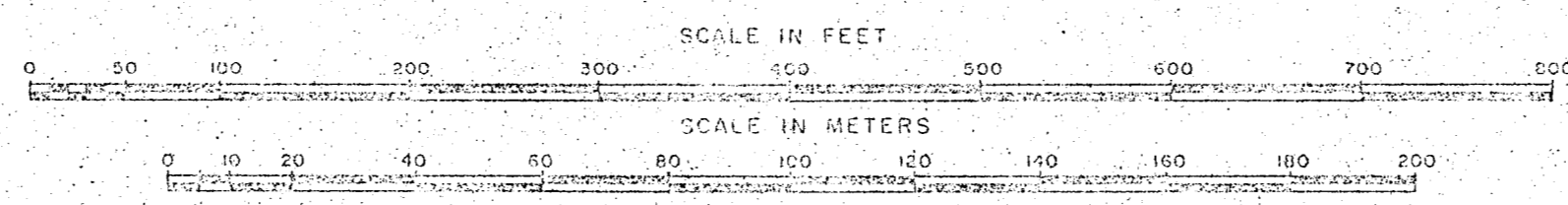
SLIDE & ASSOCIATES, INC.
 1100 WEST 19TH STREET, SUITE 100
 DALLAS, TEXAS 75220

Sheet 37






Compiled from aerial photographs taken Nov. 1, 1976 with Wild RC-9 camera. Horizontal Control was extended from existing U.S. Coast and Geodetic Survey monuments by geodimeter and theodolite measurements, with further densification by Aero-Triangular with A-5 Autograph. Vertical control extended from existing U.S.C. and G.S. Bench Marks by spirit leveling.



REVISIONS: DEC. 1980



Grid lines and values shown are based on the Texas State Coordinate System, North Central Zone.

WALLACE & ASSOCIATES, INC.
 1100 WEST WILSON AVENUE, SUITE 100
 DALLAS, TEXAS 75201

CITY OF DALLAS

CITY OF DALLAS

Sheet 30

