
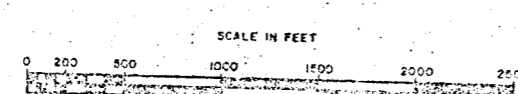
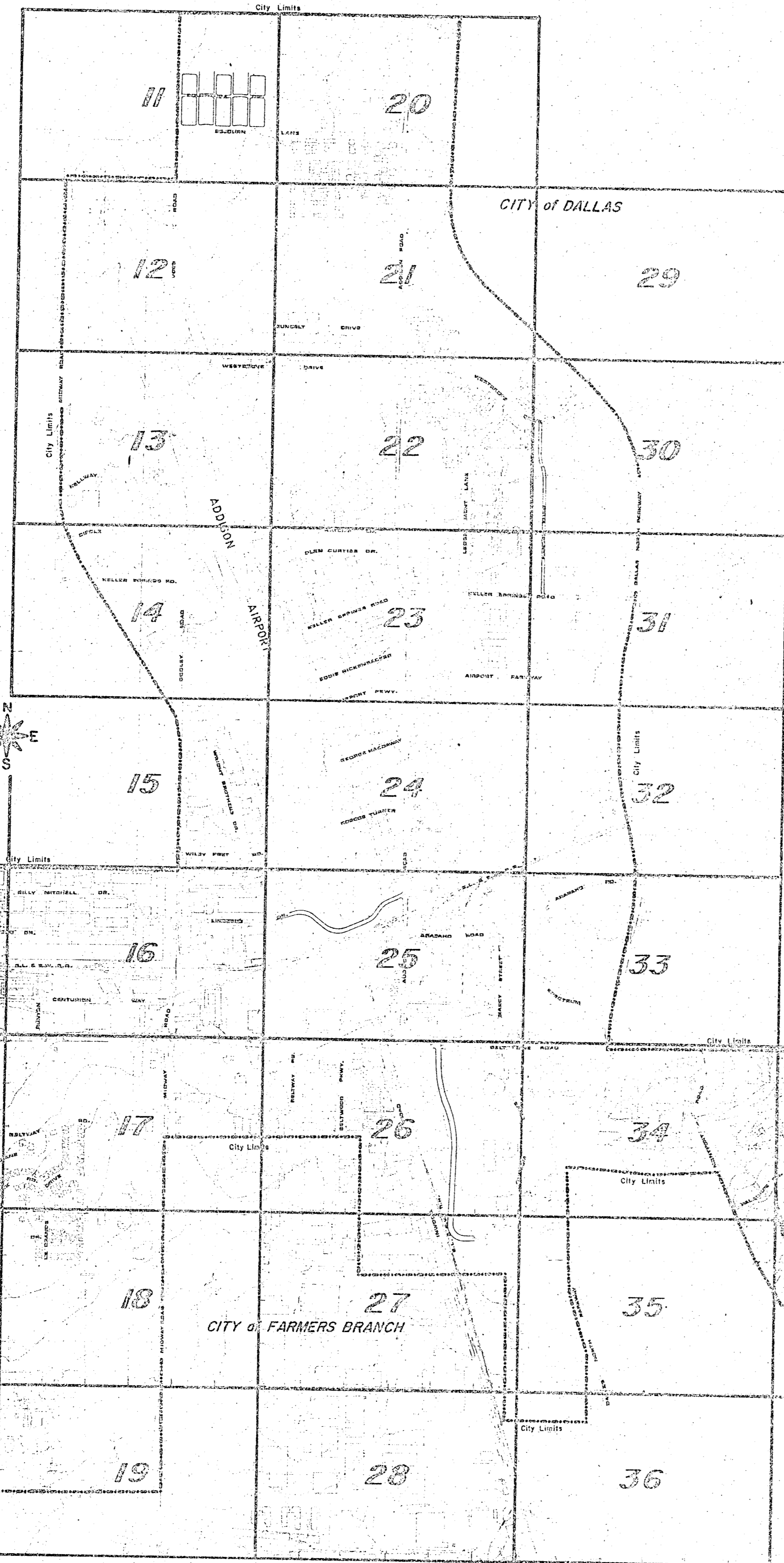



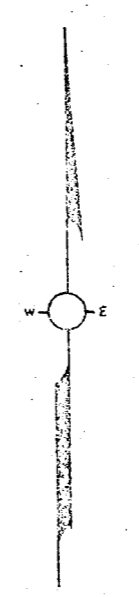
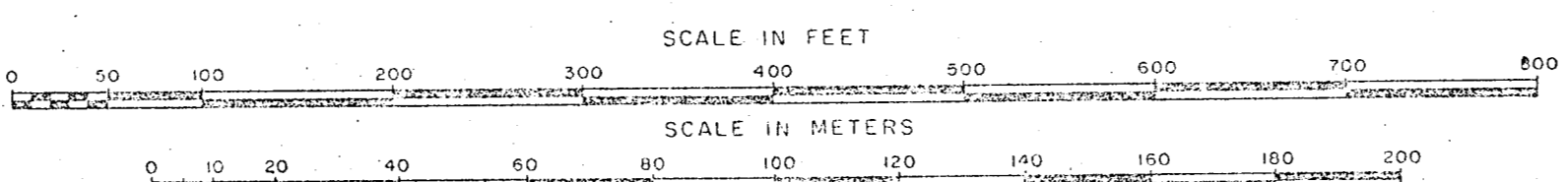
CITY of CARROLLTON



STORM DRAINAGE



Compiled from aerial photographs taken Nov. 1, 1976 with Wild RC-9 camera. Horizontal Control was extended from existing U.S. Coast and Geodetic Survey monuments by geodimeter and theodolite measurements, with further densification by Aero-Triangular with A-5 Autograph. Vertical control extended from existing U.S.C. and G.S. Bench Marks by spirit leveling.



REVISIONS - DEC. 1980
BUDE & ASSOCIATES, INC.
 Aerial Photography and Mapping Services

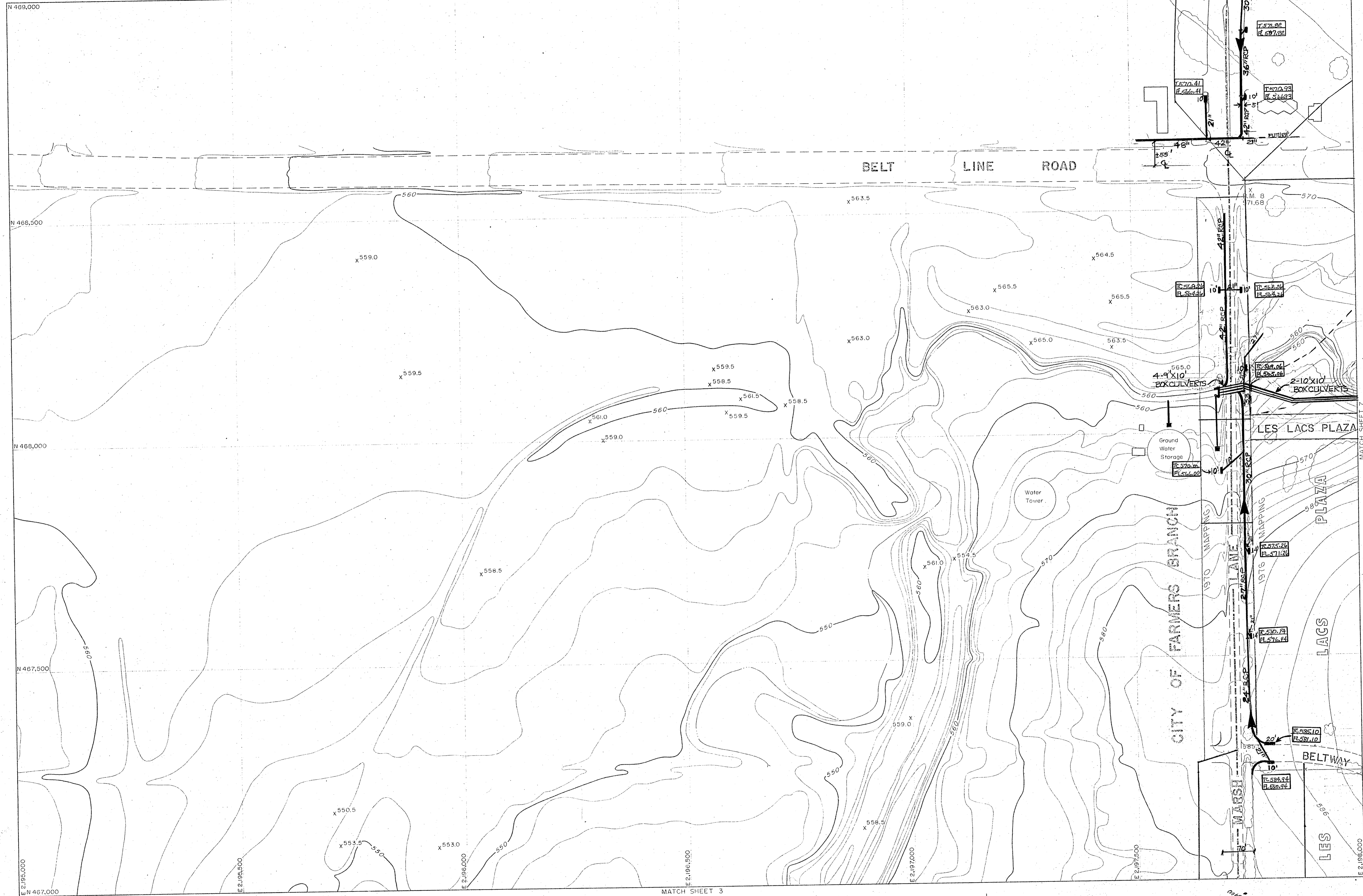
Grid lines and values shown are based on the Texas State Coordinate System, North Central Zone.

Sheet 1

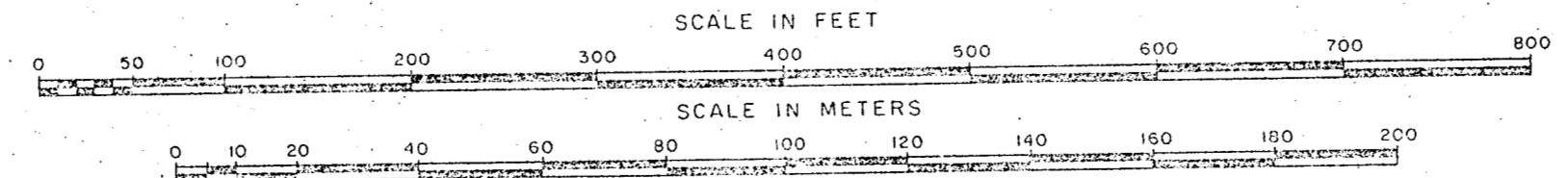
	1	6
	2	7

SHEET INDEX


BUDE & ASSOCIATES, INC.
 PHOTOGRAMMETRY - SURVEYING - MAPPING
 400 WEST 10TH STREET, SUITE 100, ARLINGHAM, TEXAS 76010



Compiled from aerial photographs taken Nov. 1, 1976 with Wild RC-9 camera. Horizontal Control was extended from existing U.S. Coast and Geodetic Survey monuments by geodimeter and theodolite measurements, with further densification by Aero-Triangular with A-5 Autograph. Vertical control extended from existing U.S.C. and G.S. Bench Marks by spirit leveling.



REVISIONS - DEC. 1980

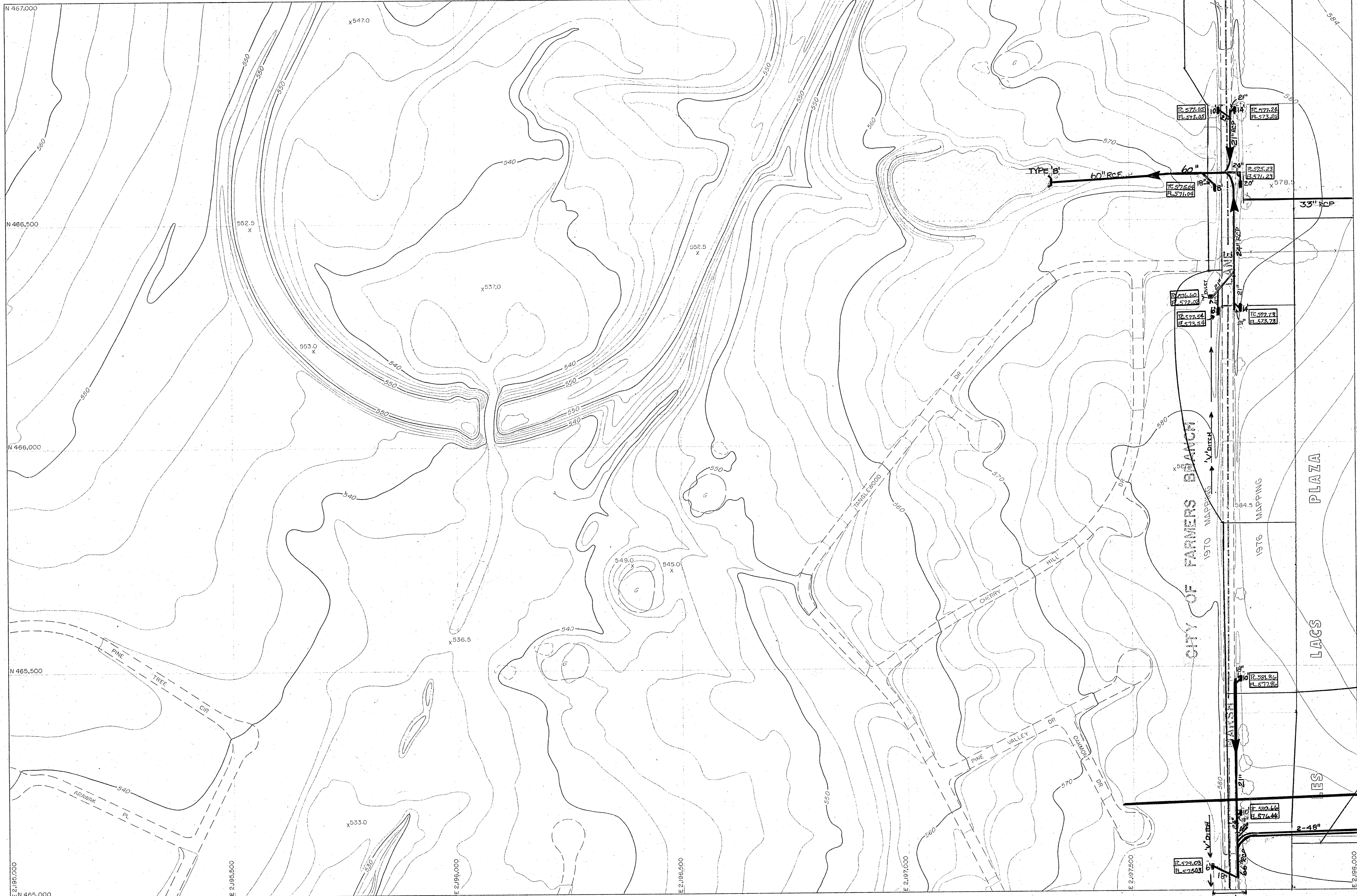


Grid lines and values shown are based on the Texas State Coordinate System, North Central Zone.

Sheet 2

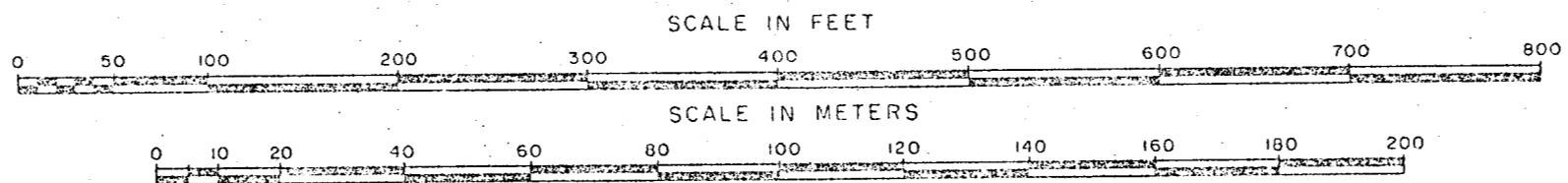
1	6
2	7
3	8

SHEET INDEX




MATCH SHEET 4

Compiled from aerial photographs taken Nov. 1, 1976 with Wild RC-9 camera. Horizontal Control was extended from existing U.S. Coast and Geodetic Survey monuments by geodimeter and theodolite measurements, with further densification by Aero-Triangular with A-5 Autograph. Vertical control extended from existing U.S.C. and G.S. Bench Marks by spirit leveling.



REVISIONS - DEC. 1980



Grid lines and values shown are based on the Texas State Coordinate System, North Central Zone.

BUDE & ASSOCIATES, INC.
Aerial Photography and Mapping Services

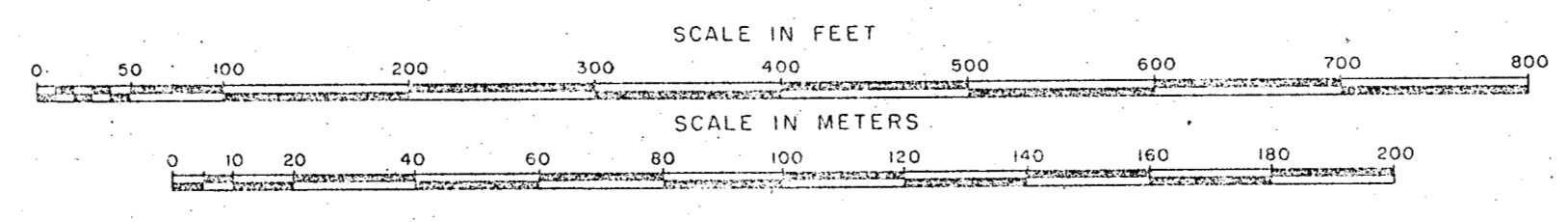
Sheet 3

2	7
3	8
4	9


SHEET INDEX



Compiled from aerial photographs taken Nov. 1, 1976 with Wild RC-9 camera. Horizontal Control was extended from existing U.S. Coast and Geodetic Survey monuments by geodimeter and theodolite measurements, with further densification by Aero-Triangular with A-5 Autograph. Vertical control extended from existing U.S.C. and G.S. Bench Marks by spirit leveling.



REVISIONS · DEC. 1980



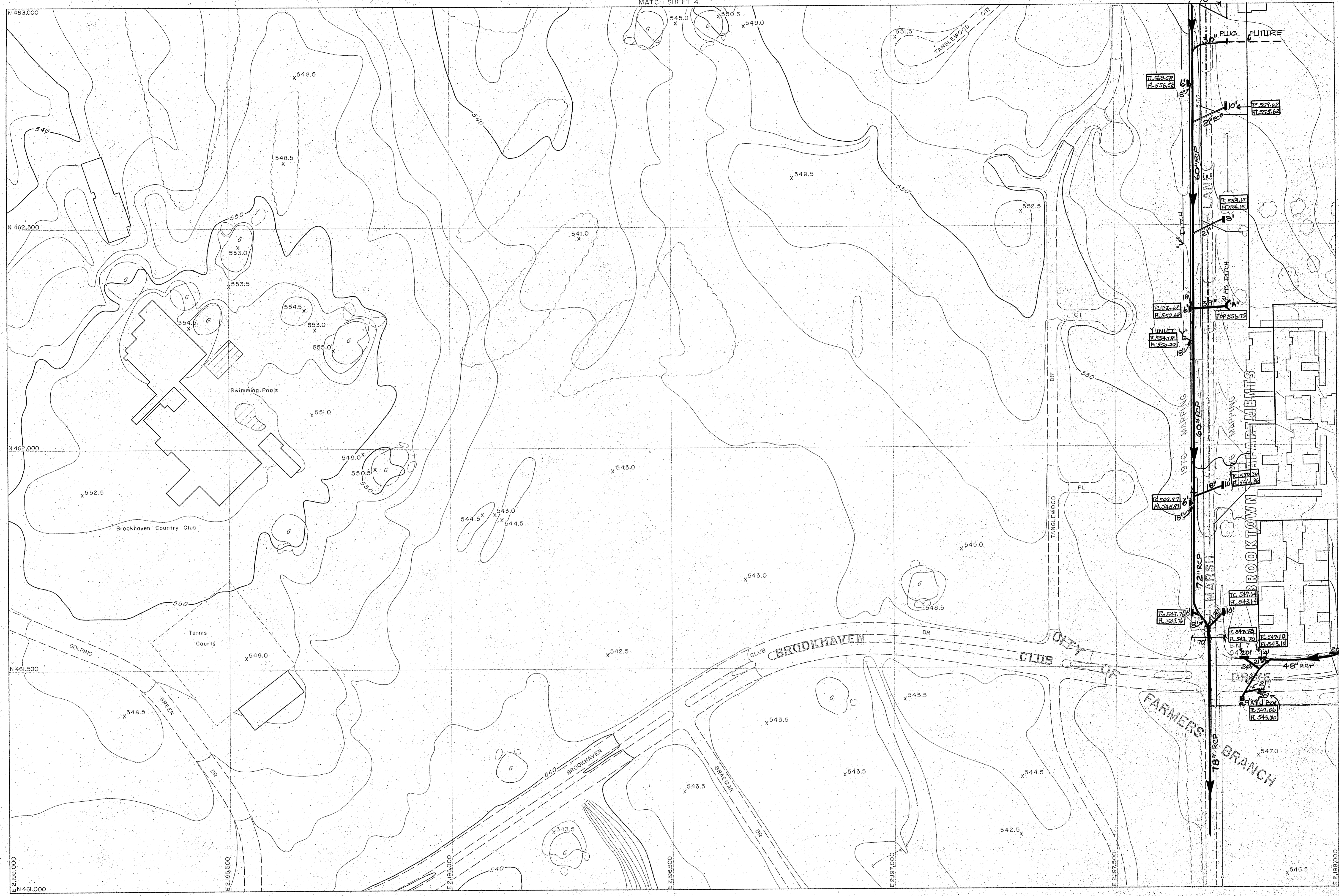
Grid lines and values shown are based on the Texas State Coordinate System, North Central Zone.

BLUCE & ASSOCIATES, INC.

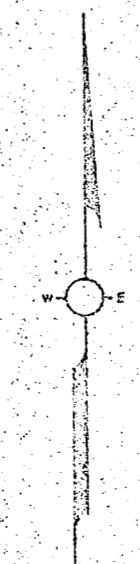
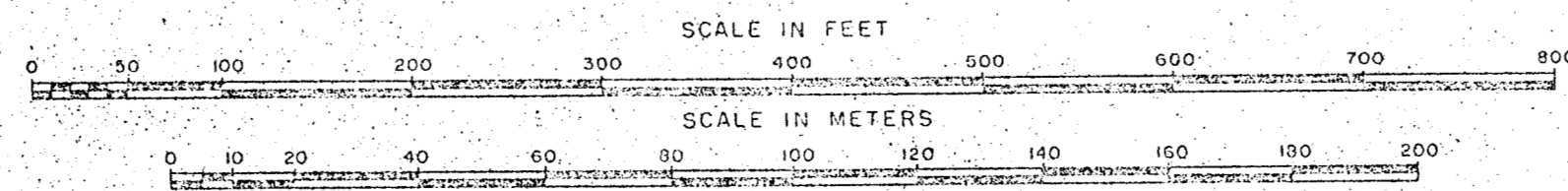
Sheet 4

	3	8
	4	9
	5	10


SHEET INDEX



Compiled from aerial photographs taken Nov. 1, 1976 with Wild RC-9 camera. Horizontal Control was extended from existing U.S. Coast and Geodetic Survey monuments by geodimeter and theodolite measurements, with further densification by Aero-Triangular with A-5 Autograph. Vertical control extended from existing U.S.C. and G.S. Bench Marks by spirit leveling.



REVISIONS - DEC. 1980



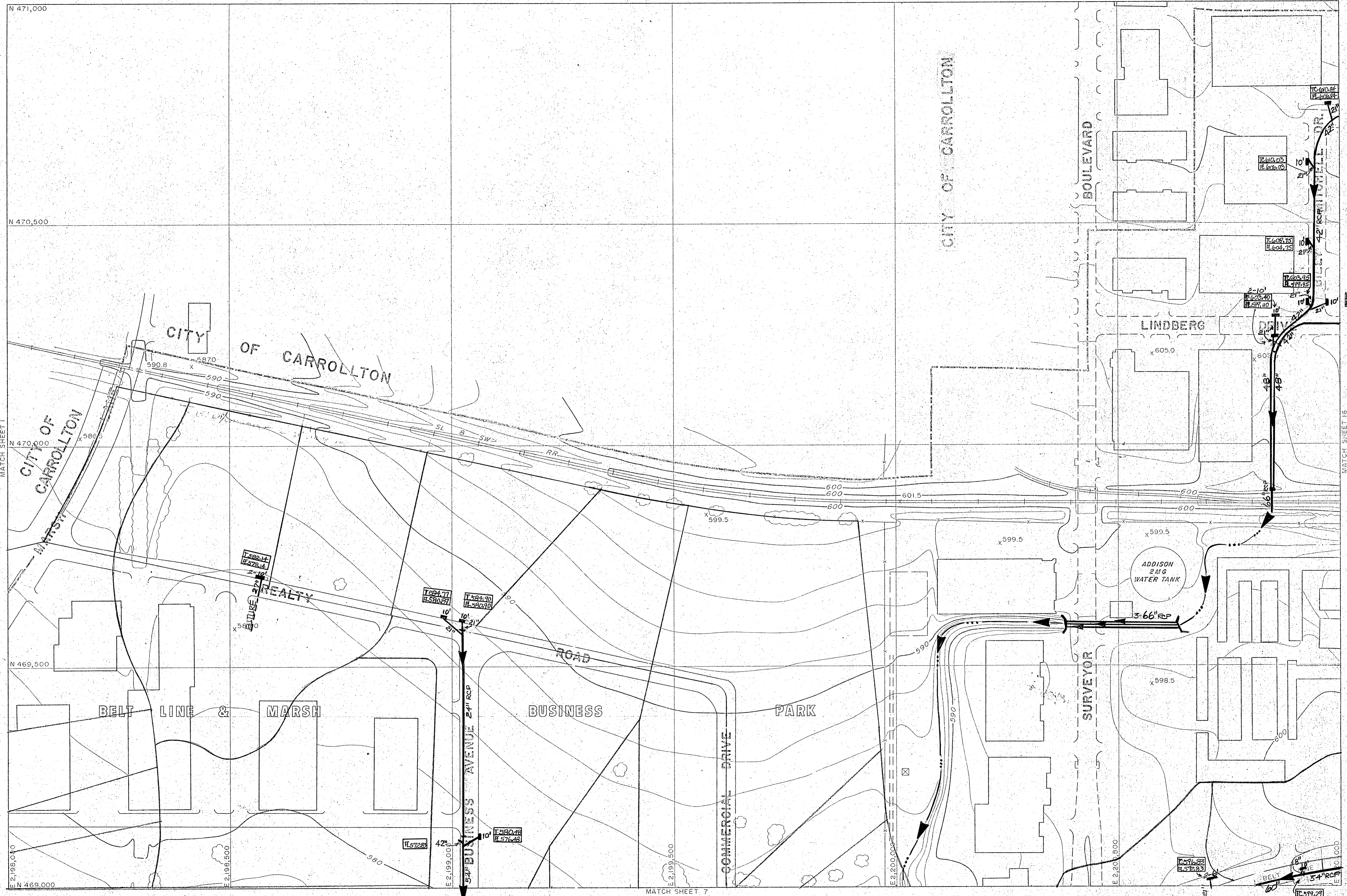
Grid lines and values shown are based on the Texas State Coordinate System, North Central Zone.

BRUCE & ASSOCIATES, INC.
AERIAL PHOTOGRAPHY AND MAPPING SERVICES

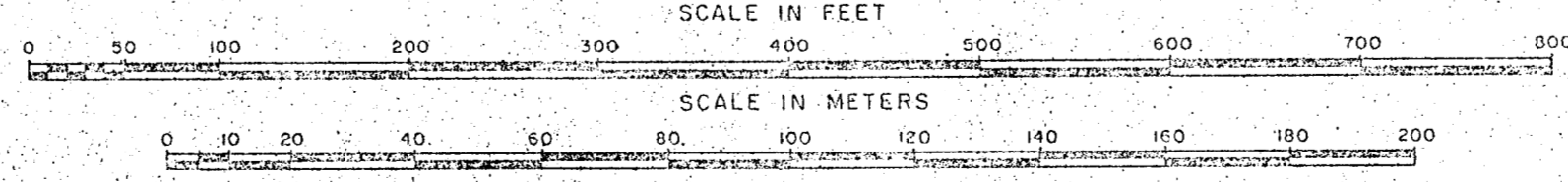
Sheet 5

1	2	3	4
5	6	7	8
9	10	11	12
13	14	15	16

SHEET INDEX

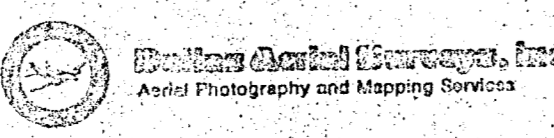


Compiled from aerial photographs taken Nov. 1, 1978 with Wild RC-9 camera. Horizontal Control was extended from existing U.S. Coast and Geodetic Survey monuments by geodimeter and theodolite measurements, with further densification by Aero-Triangular with A-5 Autograph. Vertical control extended from existing U.S.C. and G.S. Bench Marks by spirit leveling.



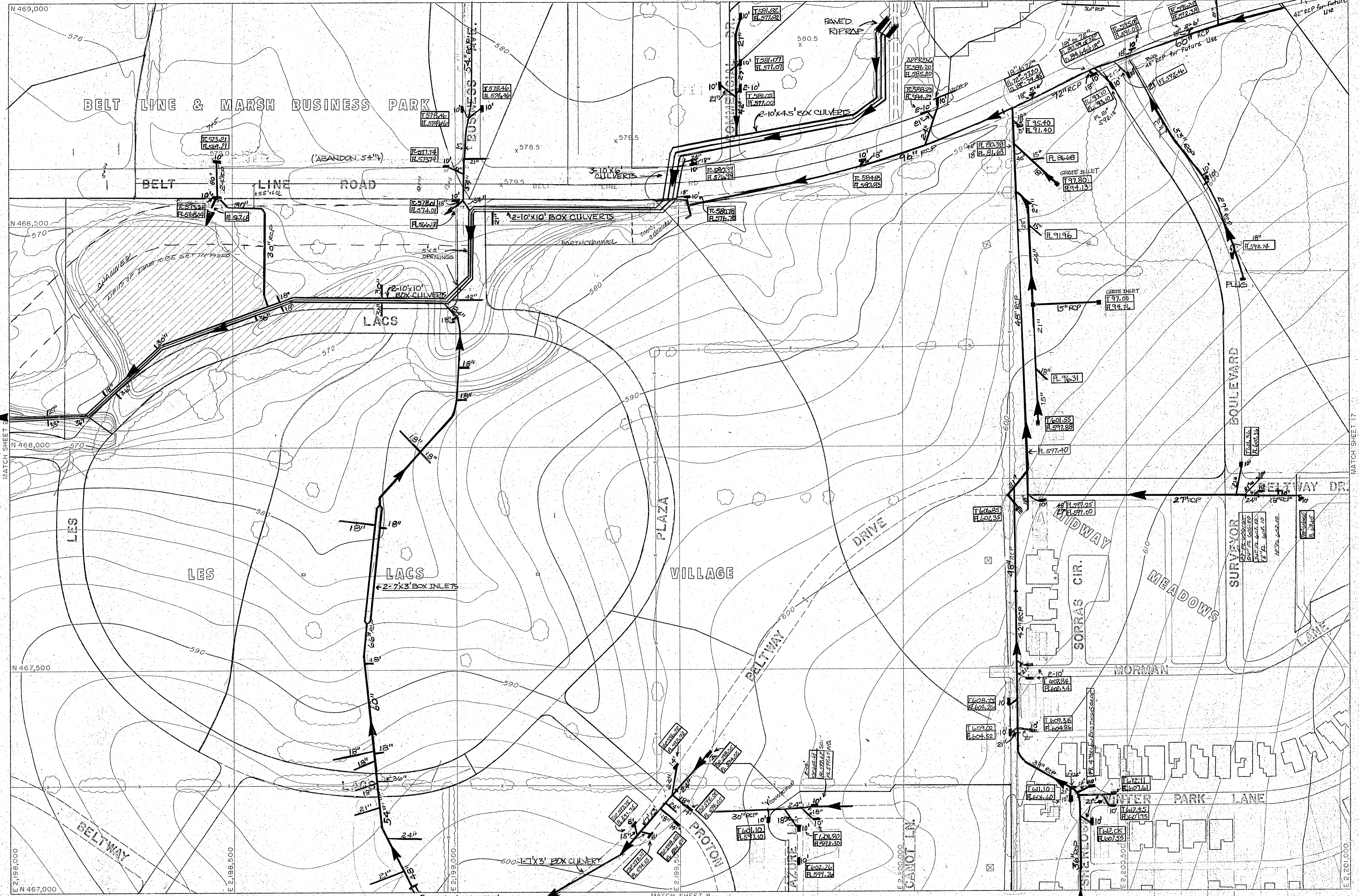
REVISIONS DEC. 1980

BUCE & ASSOCIATES, INC.
Aerial Photography and Mapping Services

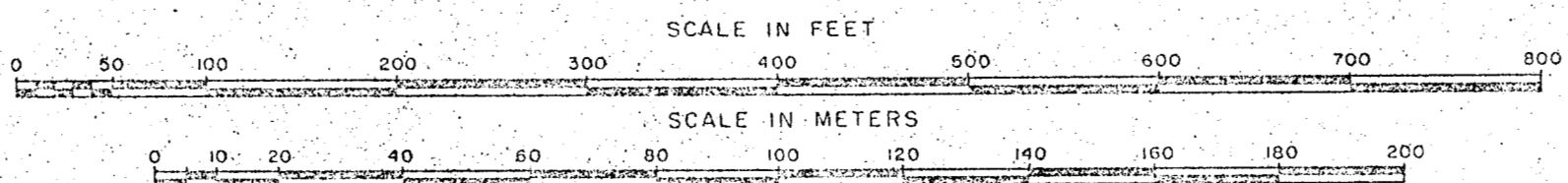


Grid lines and values shown are based on the Texas State Coordinate System, North Central Zone.






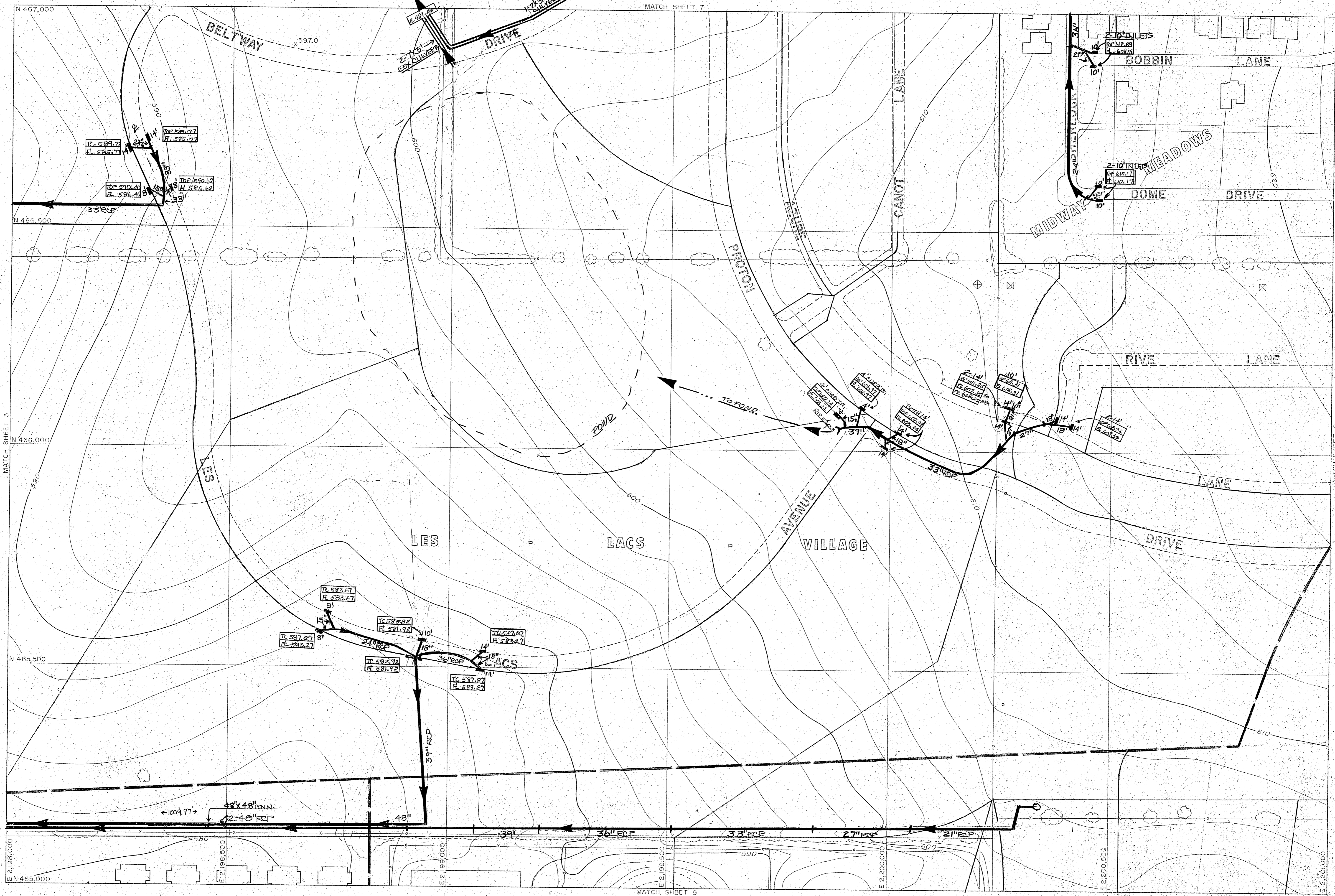
Compiled from aerial photographs taken Nov. 1, 1976 with Wild RC-9 camera. Horizontal Control was extended from existing U.S. Coast and Geodetic Survey monuments by geodimeter and theodolite measurements, with further densification by Aero-Triangular with A-5 Autograph. Vertical control extended from existing U.S.C. and G.S. Bench Marks by spirit leveling.



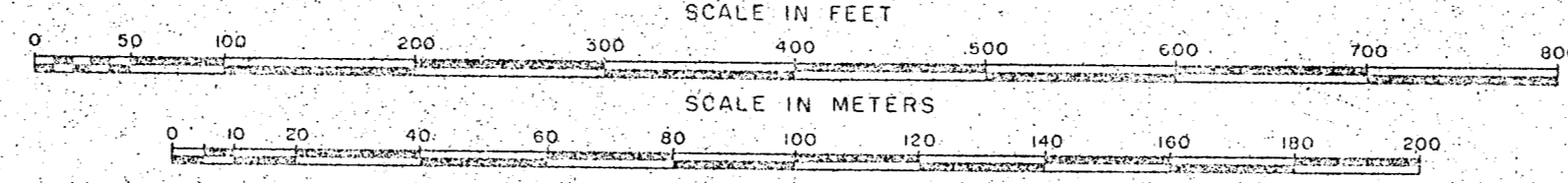
REVISIONS - DEC. 1980




Grid lines and values shown are based on the Texas State Coordinate System, North Central Zone.



Compiled from aerial photographs taken Nov. 1, 1976 with Wild RC-9 camera. Horizontal Control was extended from existing U.S. Coast and Geodetic Survey monuments by geodimeter and theodolite measurements, with further densification by Aero-Triangular with A-5 Autograph. Vertical control extended from existing U.S.C. and G.S. Bench Marks by spirit leveling.

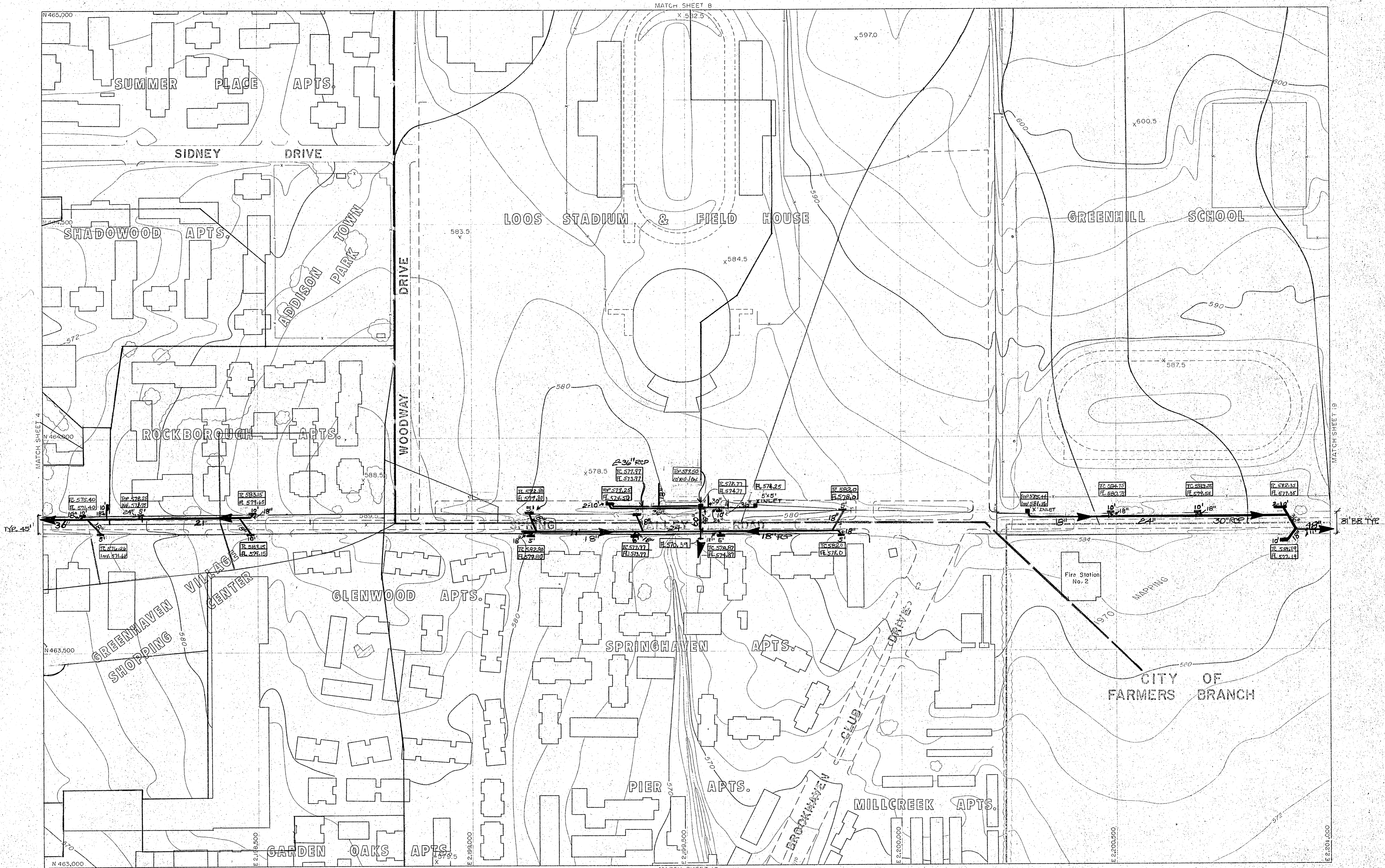


REVISIONS DEC. 1980

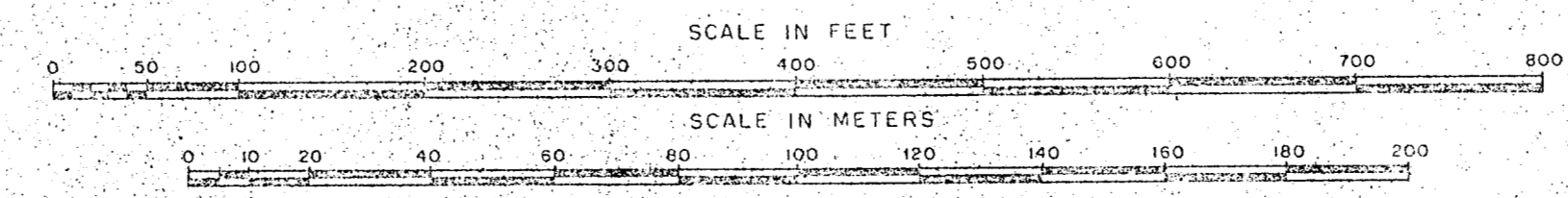


Grid lines and values shown are based on the Texas State Coordinate System, North Central Zone.

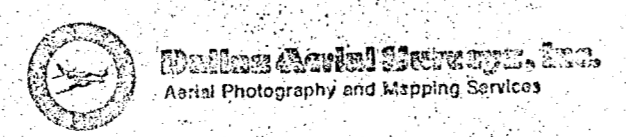
BRUCE & ASSOCIATES, INC.
Aerial Photography and Mapping Services



Compiled from aerial photographs taken Nov. 1, 1976 with Wild RC-9 camera. Horizontal Control was extended from existing U.S. Coast and Geodetic Survey monuments by geodimeter and theodolite measurements, with further densification by Aero-Triangular with A-5 Autograph. Vertical control extended from existing U.S.C. and G.S. Bench Marks by spirit leveling.



REVISIONS: DEC. 1980

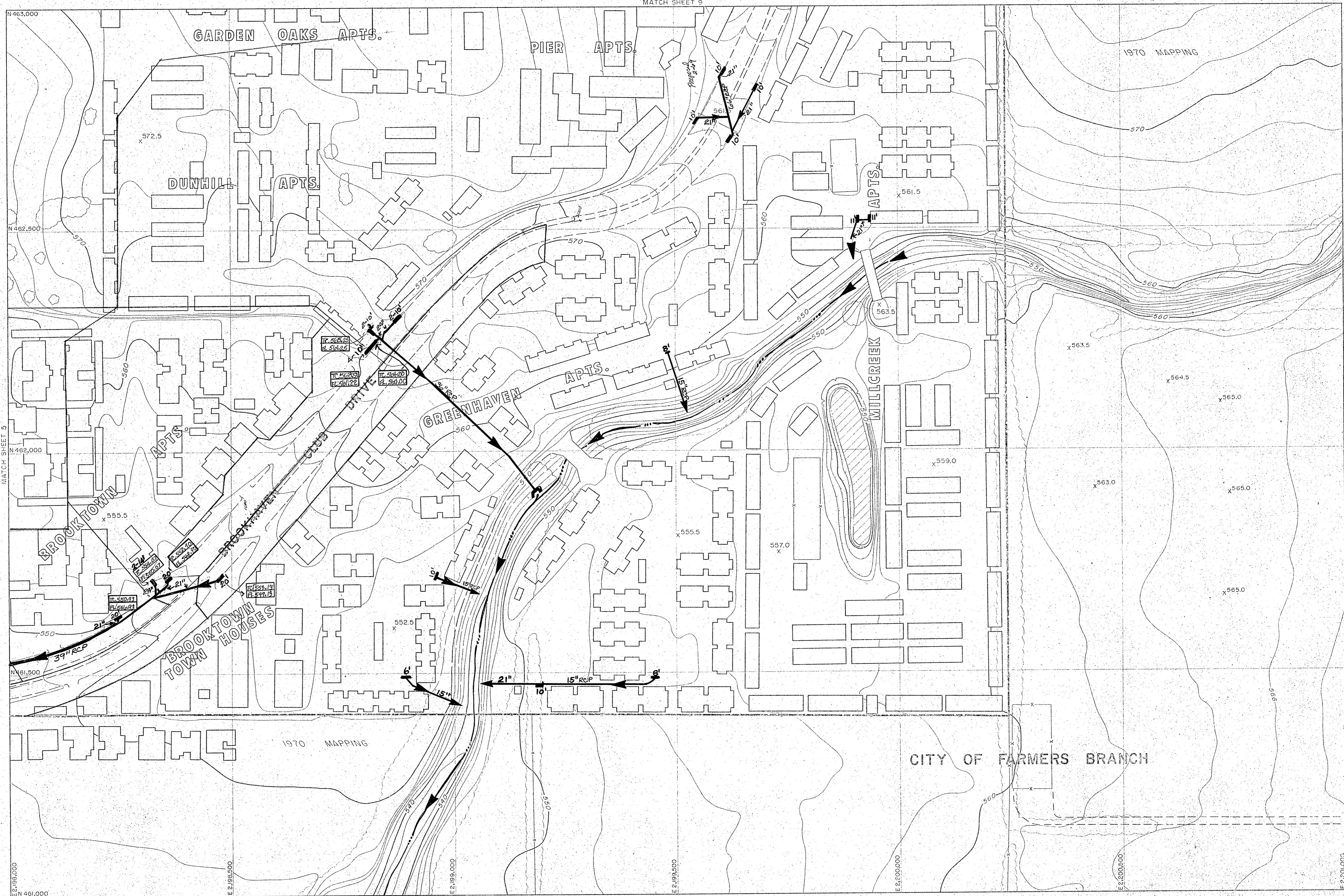


Grid lines and values shown are based on the Texas State Coordinate System, North Central Zone.

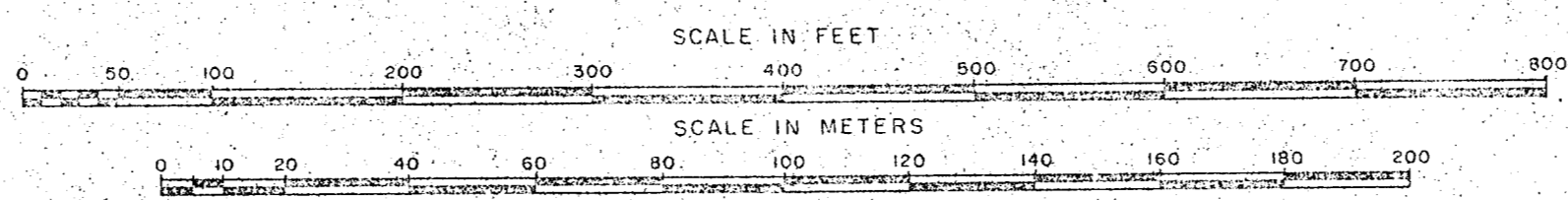
BUCE & ASSOCIATES, INC.

8	18
10	19
11	20
12	21


SHEET INDEX



Compiled from aerial photographs taken Nov. 1, 1976 with Wild RC-9 camera. Horizontal Control was extended from existing U.S. Coast and Geodetic Survey monuments by geodimeter and theodolite measurements, with further densification by Aero-Triangular with A-5 Autograph. Vertical control extended from existing U.S.C. and G.S. Bench Marks by spirit leveling.



REVISIONS DEC. 1980



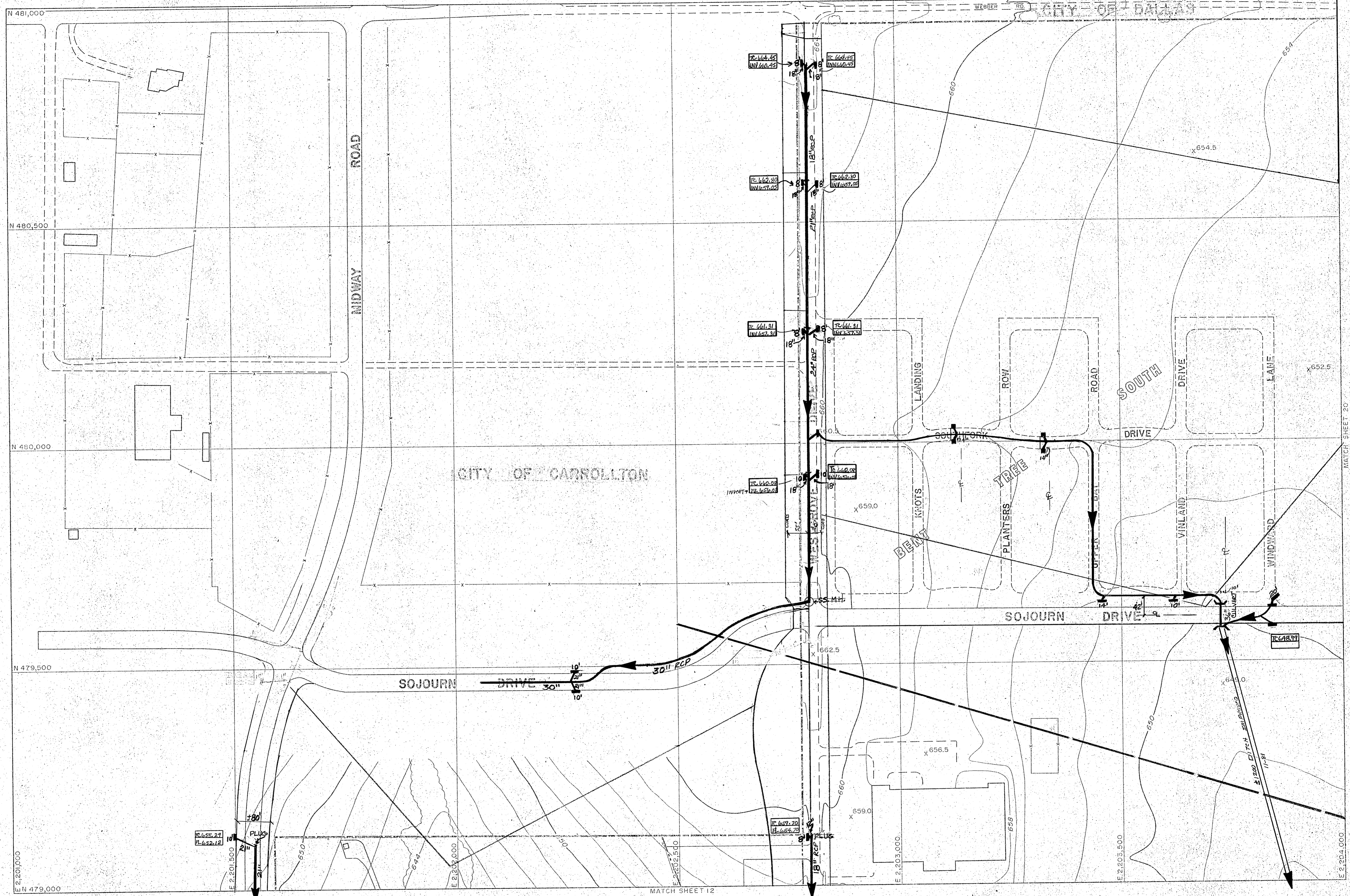
Grid lines and values shown are based on the Texas State Coordinate System, North Central Zone.

BRUCE & ASSOCIATES, INC.
Aerial Photography and Mapping Services

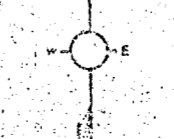
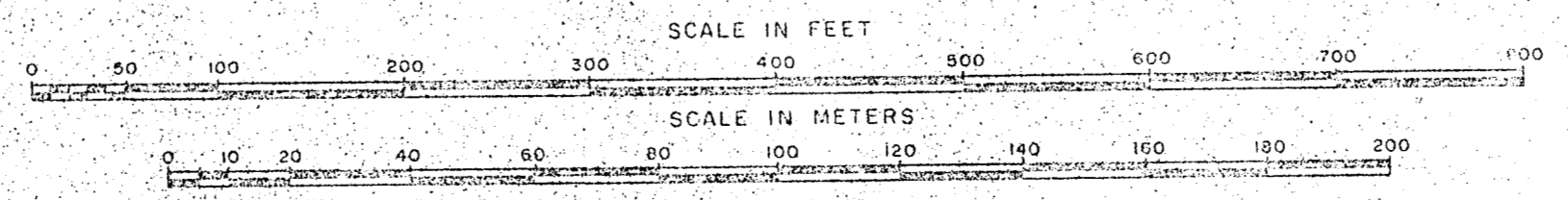
Sheet 10

2	3	18
5	10	


SHEET INDEX



Compiled from aerial photographs taken Nov. 1, 1976 with Wild RC-9 camera. Horizontal Control was extended from existing U.S. Coast and Geodetic Survey monuments by geodimeter and theodolite measurements, with further densification by Aero-Triangular with A-5 Autograph. Vertical control extended from existing U.S.C. and G.S. Bench Marks by spirit leveling.



REVISIONS - DEC. 1950



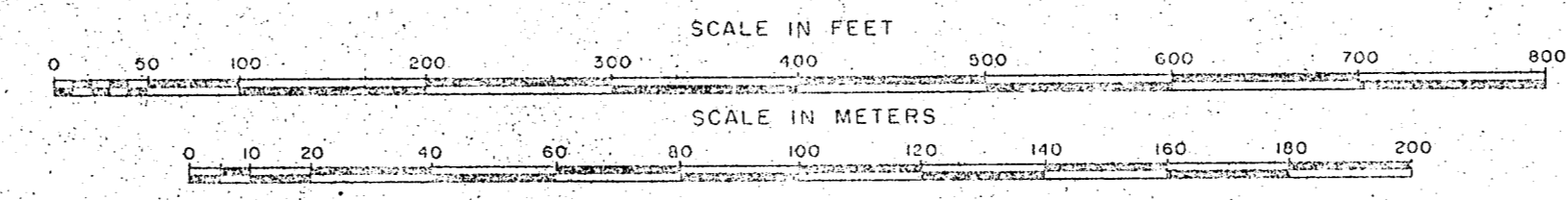
Grid lines and values shown are based on the Texas State Coordinate System, North Central Zone.

BUDE & ASSOCIATES, INC.
AERIAL PHOTOGRAPHY AND MAPPING SERVICES

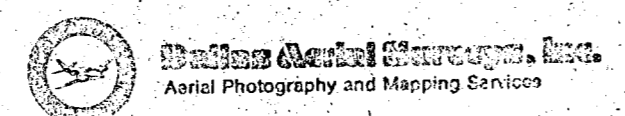
Sheet 11



Compiled from aerial photographs taken Nov. 1, 1976 with Wild RC-9 camera. Horizontal Control was extended from existing U.S. Coast and Geodetic Survey monuments by geodimeter and theodolite measurements, with further densification by Aero-Triangular with A-5 Autograph. Vertical control extended from existing U.S.C. and G.S. Bench Marks by spirit leveling.



REVISIONS DEC. 1960



Grid lines and values shown are based on the Texas State Coordinate System, North Central Zone.

BUCE & ASSOCIATES, INC.
Aerial Photography and Mapping Services

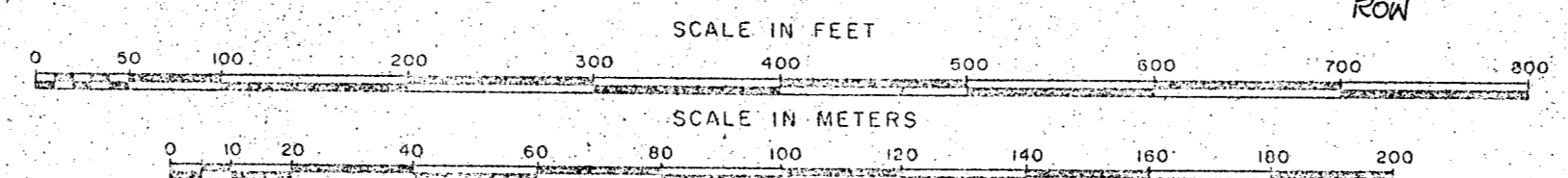
Sheet 12

11	20
12	21
13	22


SHEET INDEX



Compiled from aerial photographs taken Nov. 1, 1976 with Wild RC-9 camera. Horizontal Control was extended from existing U.S. Coast and Geodetic Survey monuments by geodimeter and theodolite measurements, with further densification by Aero-Triangular with A 5 Autograph. Vertical control extended from existing U.S.C. and G.S. Bench Marks by spirit leveling.

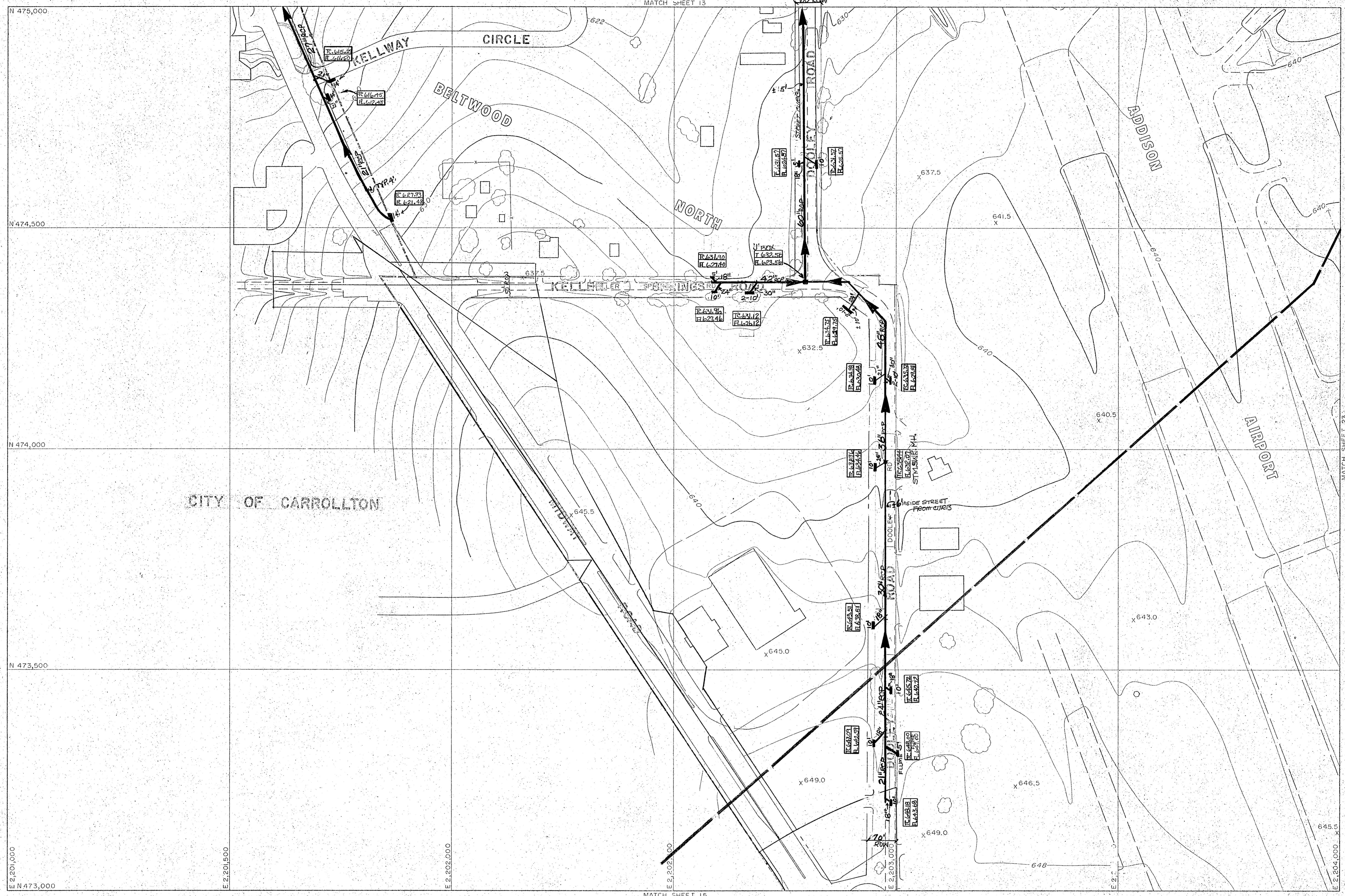


REVISIONS DEC. 1980

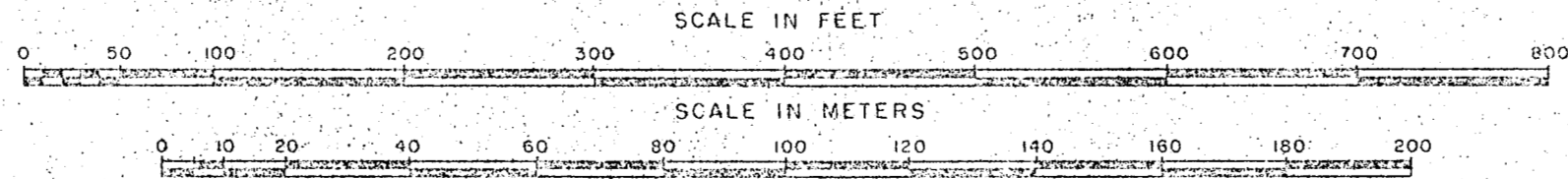



Grid lines and values shown are based on the Texas State Coordinate System, North Central Zone.

12	21
13	22
14	23



Compiled from aerial photographs taken Nov. 1, 1976 with Wild RC-9 camera. Horizontal Control was extended from existing U.S. Coast and Geodetic Survey monuments by geodimeter and theodolite measurements, with further densification by Aero-Triangular with A-5 Autograph. Vertical control extended from existing U.S.C. and G.S. Bench Marks by spirit leveling.

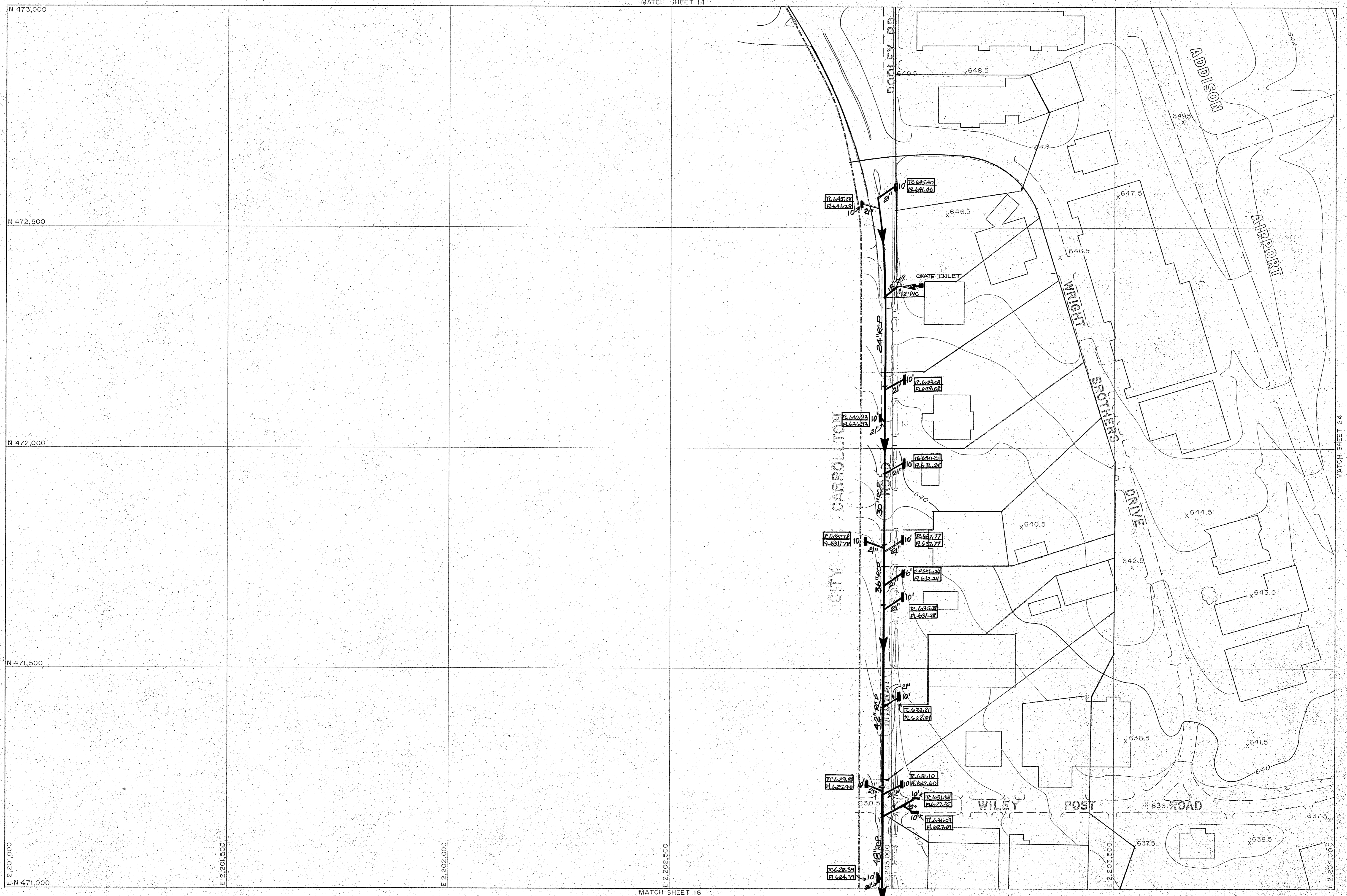


REVISIONS - DEC. 1980
 Bruce & Associates, Inc.
 Aerial Photography and Mapping Services

Grid lines and values shown are based on the Texas State Coordinate System, North Central Zone.

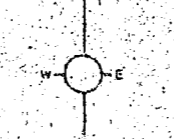
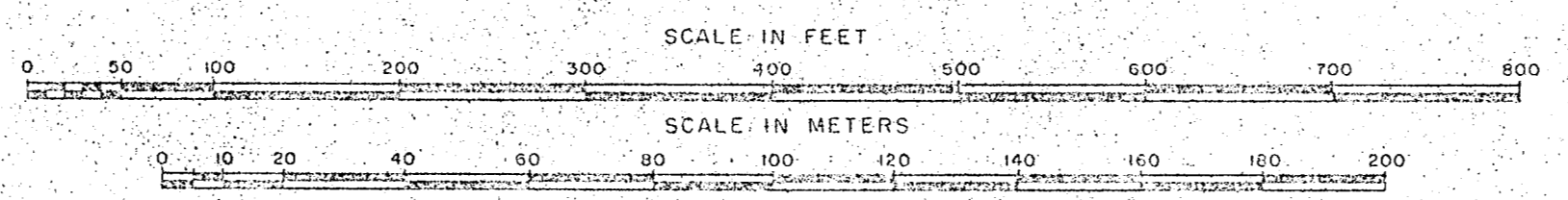
13	22
14	23
15	24

SHEET 14



MATCH SHEET 16


Compiled from aerial photographs taken Nov. 1, 1976 with Wild RC-9 camera. Horizontal Control was extended from existing U.S. Coast and Geodetic Survey monuments by geodimeter and theodolite measurements, with further densification by Aero-Triangular with A-5 Autograph. Vertical control extended from existing U.S.C. and G.S. Bench Marks by spirit leveling.



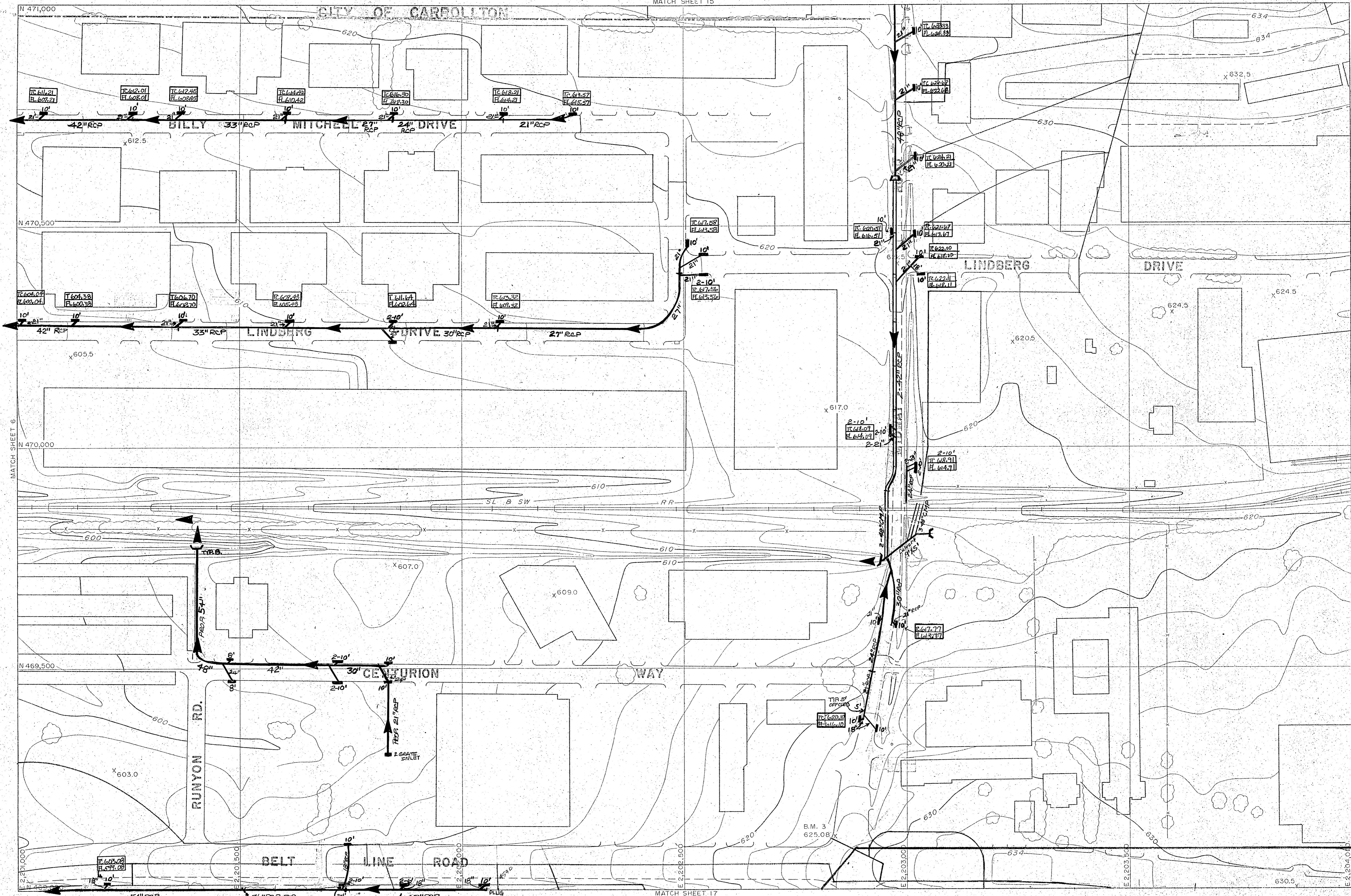
REVISIONS - DEC. 1980
 Bruce & Associates, Inc.
 Aerial Photography and Mapping Services

Grid lines and values shown are based on the Texas State Coordinate System, North Central Zone.

Sheet 15

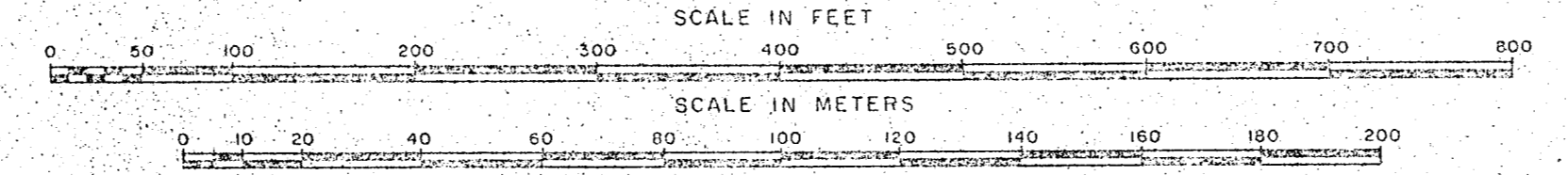



35-0



Compiled from aerial photographs taken Nov. 1, 1976 with Wild RC-9 camera. Horizontal Control was extended from existing U.S. Coast and Geodetic Survey monuments by geodimeter and theodolite measurements, with further densification by Aero-Triangular with A-5 Autograph. Vertical control extended from existing U.S.C. and G.S. Bench Marks by spirit leveling.

REVISIONS - DEC. 1930

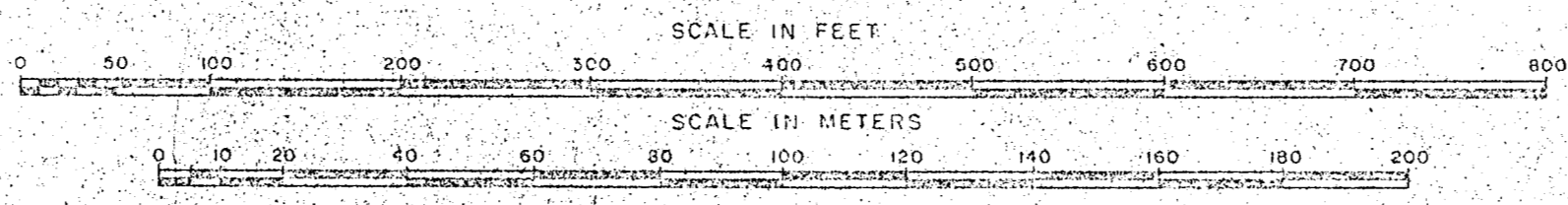


Grid lines and values shown are based on the Texas State Coordinate System, North Central Zone.

BRUCE & ASSOCIATES, INC.
 Aerial Photography and Mapping Services




Compiled from aerial photographs taken Nov. 1, 1976 with Wild RC-9 camera. Horizontal Control was extended from existing U.S. Coast and Geodetic Survey monuments by geodimeter and theodolite measurements, with further densification by Aero-Triangular with A-5 Autograph. Vertical control extended from existing U.S.C. and G.S. Bench Marks by spirit leveling.




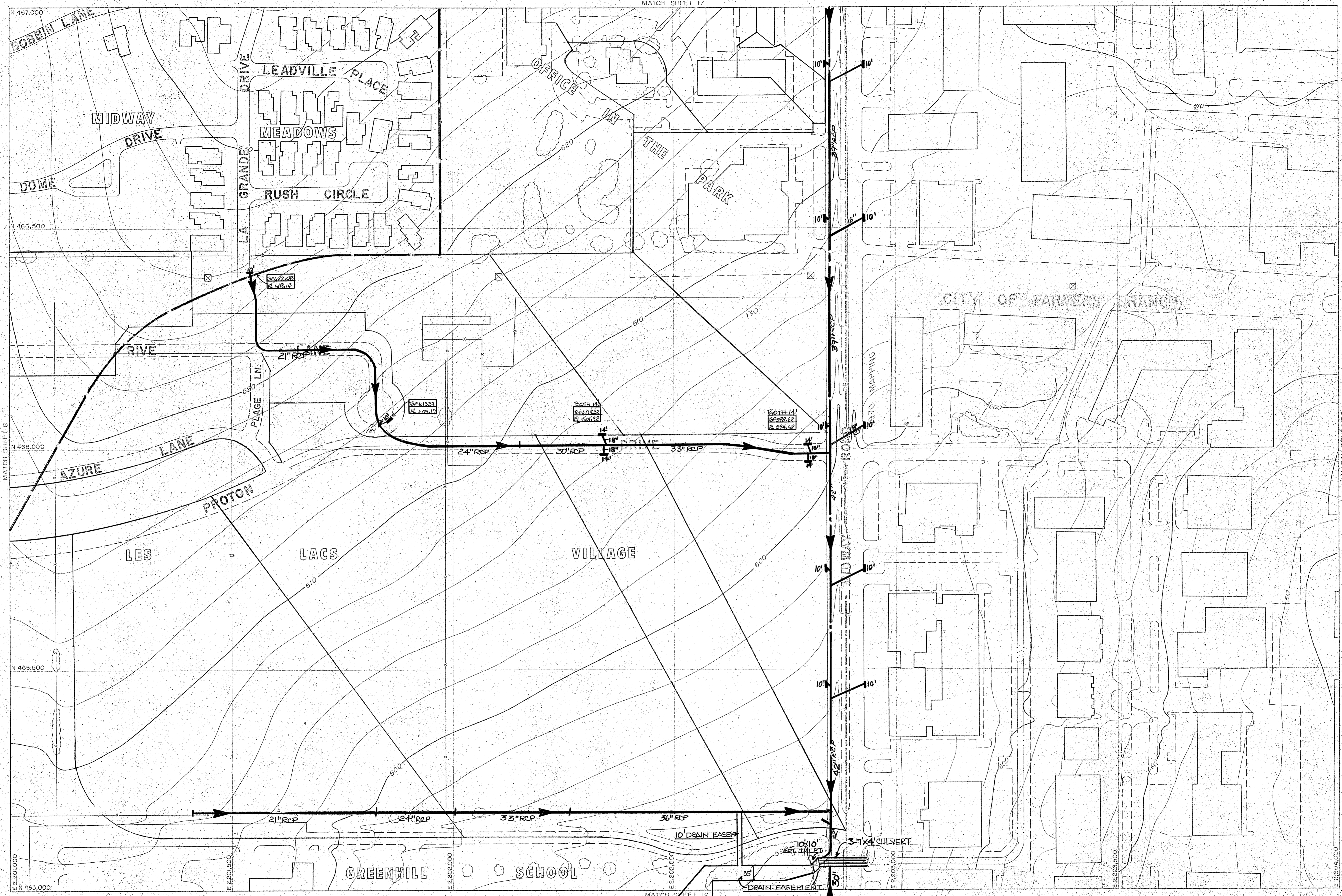
REVISIONS - DEC. 1980

BUDE & ASSOCIATES, INC.
1100 WEST 10TH STREET, SUITE 100, DALLAS, TEXAS 75203-1000

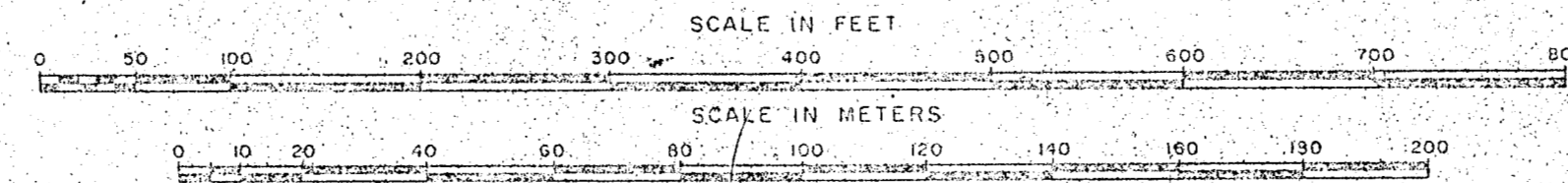


Grid lines and values shown are based on the Texas State Coordinate System, North Central Zone.






Compiled from aerial photographs taken Nov. 1, 1976 with Wild RC-9 camera. Horizontal Control was extended from existing U.S. Coast and Geodetic Survey monuments by geodimeter and theodolite measurements, with further densification by Aero-Triangular with A-5 Autograph. Vertical control extended from existing U.S.C. and G.S. Bench Marks by spirit leveling.

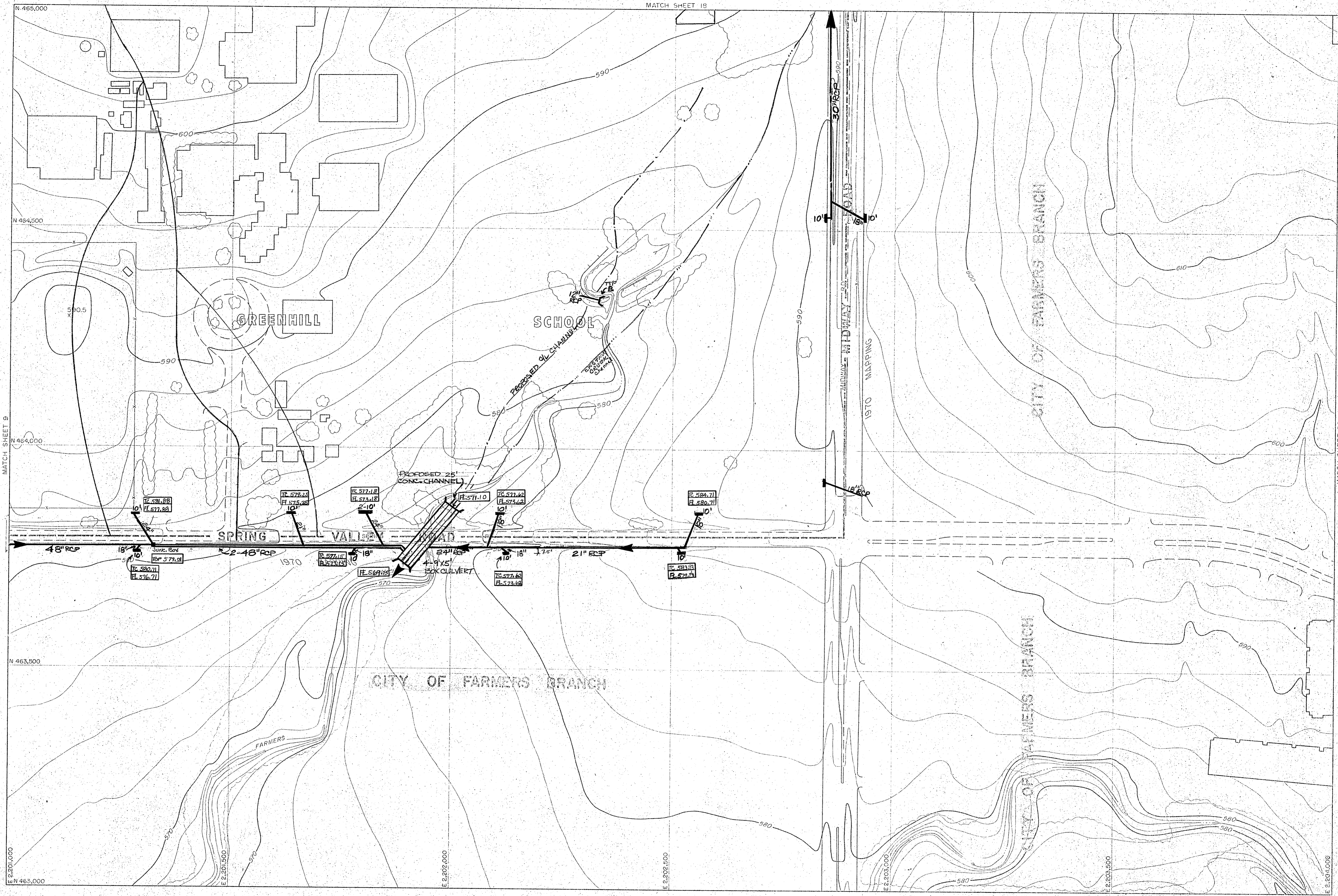


REVISIONS - DEC. 1980

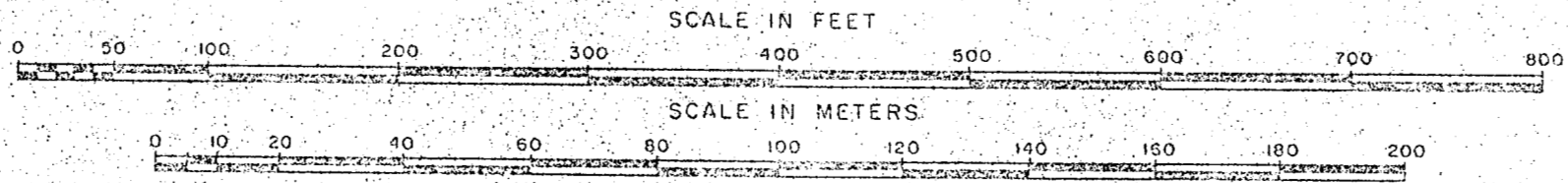


Grid lines and values shown are based on the Texas State Coordinate System, North Central Zone.


BRUCE & ASSOCIATES, INC.
Professional Surveyors, Inc.
Aerial Photography and Mapping Services



Compiled from aerial photographs taken Nov. 1, 1976 with Wild RC-9 camera. Horizontal Control was extended from existing U.S. Coast and Geodetic Survey monuments by geodimeter and theodolite measurements, with further densification by Aero-Triangular with A-5 Autograph. Vertical control extended from existing U.S.C. and G.S. Bench Marks by spirit leveling.



REVISIONS - DEC. 1980



Grid lines and values shown are based on the Texas State Coordinate System, North Central Zone.

BRUCE & ASSOCIATES, INC.
 11111 W. 11th Street, Suite 100
 Dallas, Texas 75244

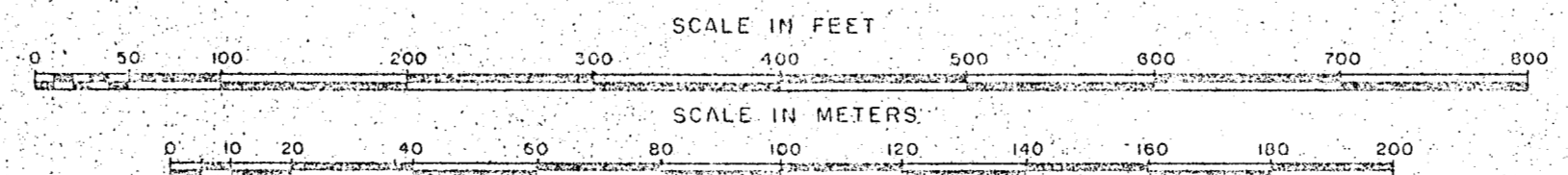
8	10	27
9	12	20
10		

SHEET INDEX

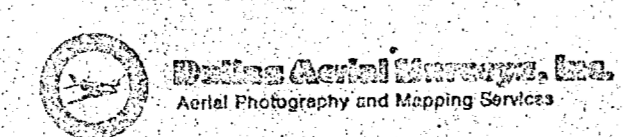


CITY OF DALLAS

Compiled from aerial photographs taken Nov. 1, 1978 with Wild RC-9 camera. Horizontal Control was extended from existing U.S. Coast and Geodetic Survey monuments by geodimeter and theodolite measurements, with further densification by Aero-Triangular with A-5 Autograph. Vertical control extended from existing U.S.C. and G.S. Bench Marks by spirit leveling.



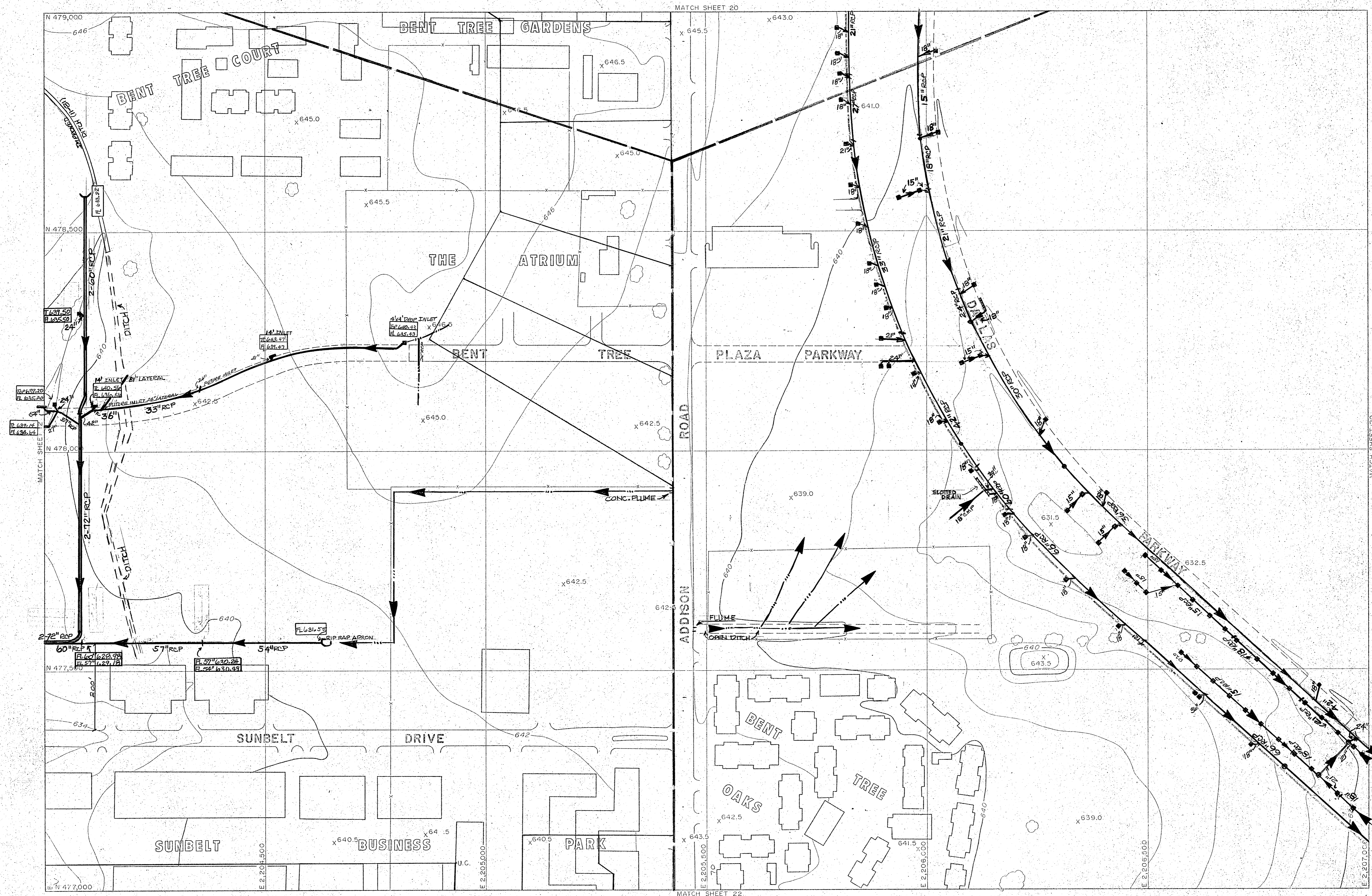
REVISIONS: DEC. 1980



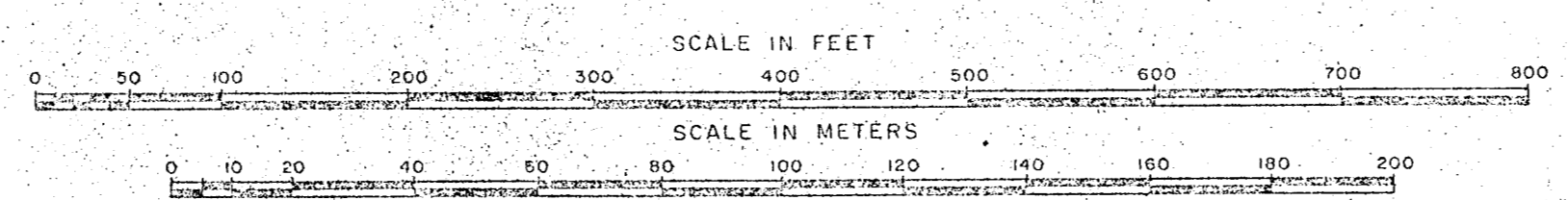
Grid lines and values shown are based on the Texas State Coordinate System, North Central Zone.

BRUCE & ASSOCIATES, INC.
 AERIAL PHOTOGRAPHY AND MAPPING SERVICES


11	12	13	14
15	16	17	18
19	20	21	22



Compiled from aerial photographs taken Nov. 1, 1976 with Wild RC-9 camera. Horizontal Control was extended from existing U.S. Coast and Geodetic Survey monuments by geodimeter and theodolite measurements, with further densification by Aero-Triangular with A-5 Autograph. Vertical control extended from existing U.S.C. and G.S. Bench Marks by spirit leveling.



REVISIONS DEC. 1980

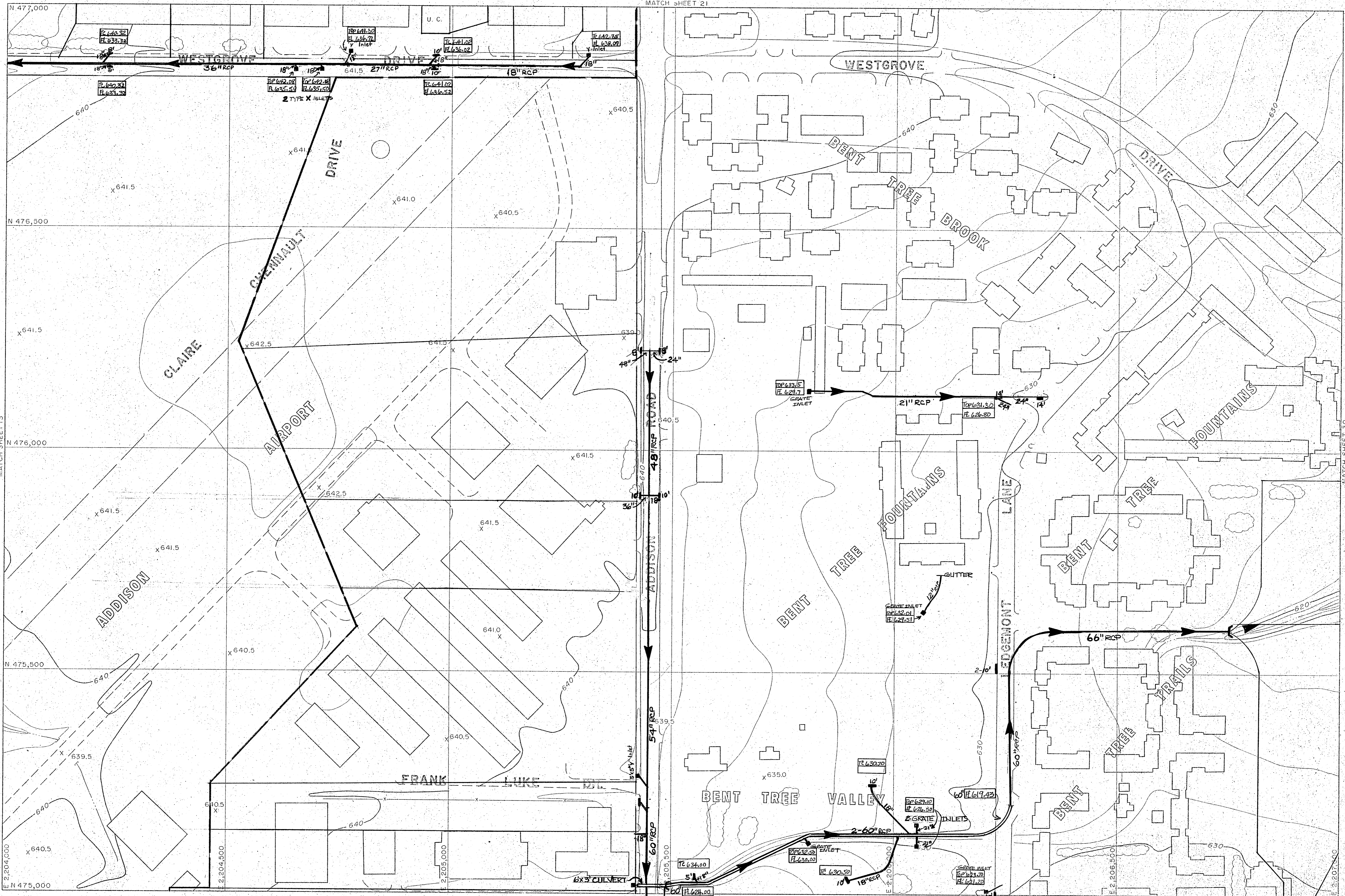


Grid lines and values shown are based on the Texas State Coordinate System, North Central Zone.

BRUCE & ASSOCIATES, INC.
Aerial Photography and Mapping Services

11	20	
12	21	24
13	22	25

SHEET INDEX

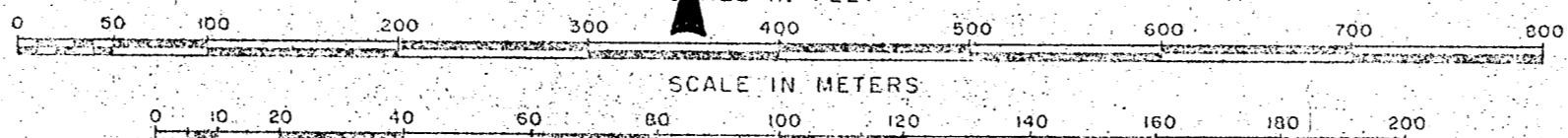


MATCH SHEET 21


MATCH SHEET 13

MATCH SHEET 30

Compiled from aerial photographs taken Nov. 1, 1976 with Wild RC-9 camera. Horizontal Control was extended from existing U.S. Coast and Geodetic Survey monuments by geodimeter and theodolite measurements, with further densification by Aero-Triangular with A-5 Autograph. Vertical control extended from existing U.S.C. and G.S. Bench Marks by spirit leveling.



REVISIONS DEC. 1980




Grid lines and values shown are based on the Texas State Coordinate System, North Central Zone.

BRUCE S. ASSOCIATES, INC.
AERIAL PHOTOGRAPHY AND MAPPING SERVICES

Sheet 2
SHEET INDEX



REVISIONS AUG 1988
 Compiled from aerial photographs taken February 25, 1986 with the W4 RC-6 camera. Horizontal and vertical control was established from existing U.S. Coast and Geodetic Survey monuments. Further planimetry was performed by Auto-Tranquation using the Wild RC-1 Aerial.



Grid lines and station shown are based on the Texas State Coordinate System, NAD83.

Dallas Aerial Surveys, Inc.
 Aerial Photography and Mapping Services



TOWN OF
ADDISON

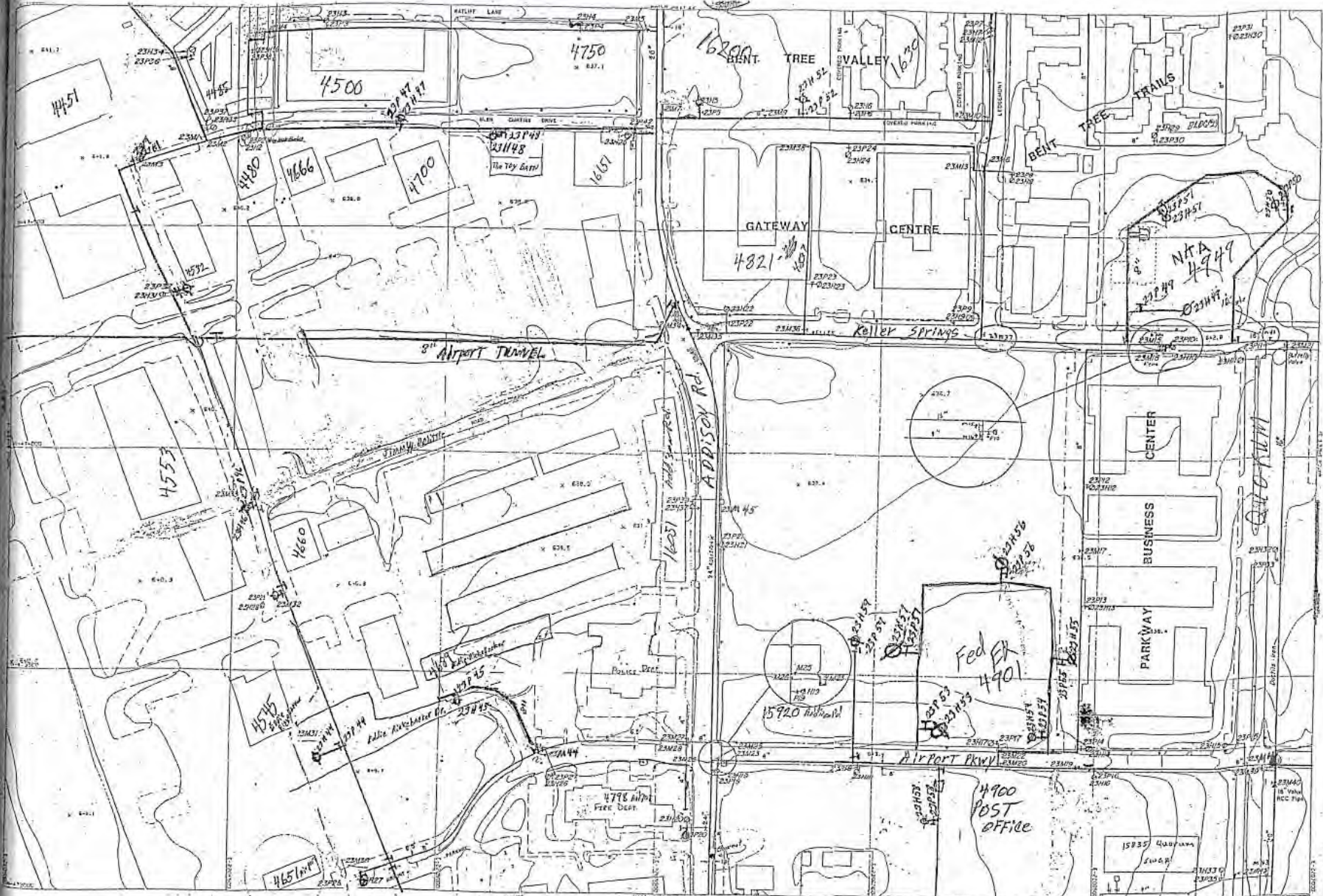
SEWER
GINN, INC.
 Consulting Engineers

- LEGEND**
- Sanitary Sewer Lift Station (In-ground)
 - Manhole
 - Sanitary Sewer Meter Station
 - Sanitary Sewer Lift Station
 - Force Main

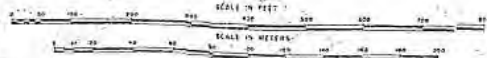
13	22	30
14	23	31
15	24	32

In Accordance with
 City of Dallas Ordinance

SW62



REVISIONS AUG. 1988
 Considered from aerial photographs taken February 23, 1988 with the Wild RC-8 camera. Buildings, lot and vehicle counts were obtained from existing U.S. Census and Census Bureau Survey documents. Further data were obtained by Aerial Interpretation using the Wild RC-8 Aerial.



Grid lines and values shown are based on
 the Texas State Coordinate System, North
 Central Zone.

Duffan Aerial Surveys, Inc.
 Aerial Photography and Mapping Services



WATER
GINN, INC.
 Consulting Engineers
 Rev.

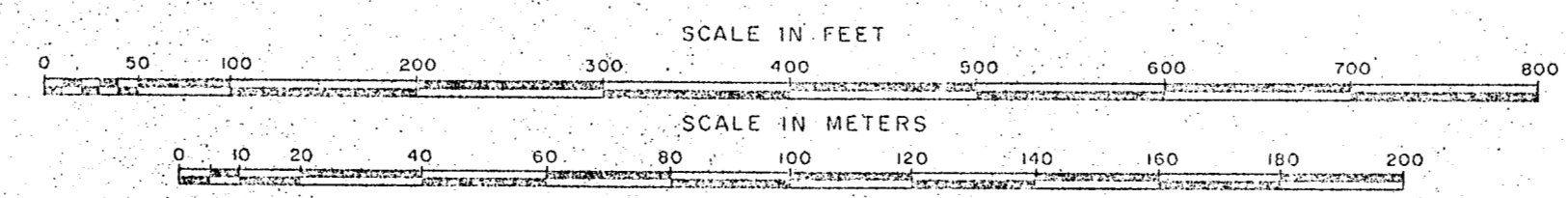
LEGEND

16"	Water Line (Size Indicated)
12"	Fire Hydrant
10"	Fire Hydrant
8"	Fire Hydrant
6"	Water Station
4"	Valve
2"	Reducer


13	22	30
14	23	31
15	24	32



Compiled from aerial photographs taken Nov. 1, 1976 with Wild RC-9 camera. Horizontal Control was extended from existing U.S. Coast and Geodetic Survey monuments by geodimeter and theodolite measurements, with further densification by Aero-Triangular with A-5 Autograph. Vertical control extended from existing U.S.C. and G.S. Bench Marks by spirit leveling.



REVISIONS DEC. 1980



Grid lines and values shown are based on the Texas State Coordinate System, North Central Zone.

BRUCE & ASSOCIATES, INC.
Aerial Photography and Mapping Services

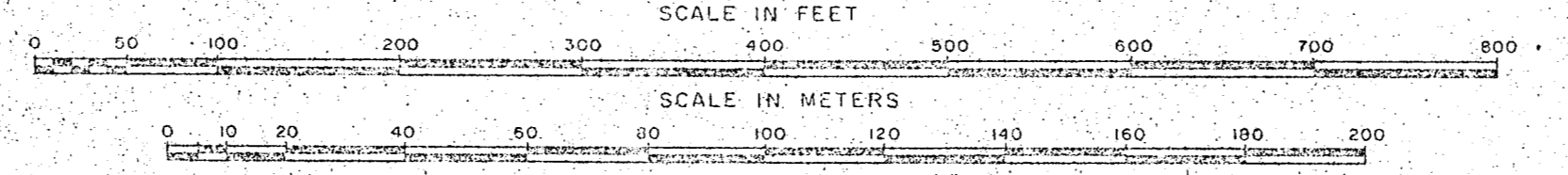
Sheet 23

13	22	30
14	23	31
15	24	32


SHEET INDEX



Compiled from aerial photographs taken Nov. 1, 1976 with Wild RC-9 camera. Horizontal control was extended from existing U.S. Coast and Geodetic Survey monuments by geodimeter and theodolite measurements, with further densification by Aero-Triangular with A-5 Autograph. Vertical control extended from existing U.S.C. and G.S. Bench Marks by spirit leveling.

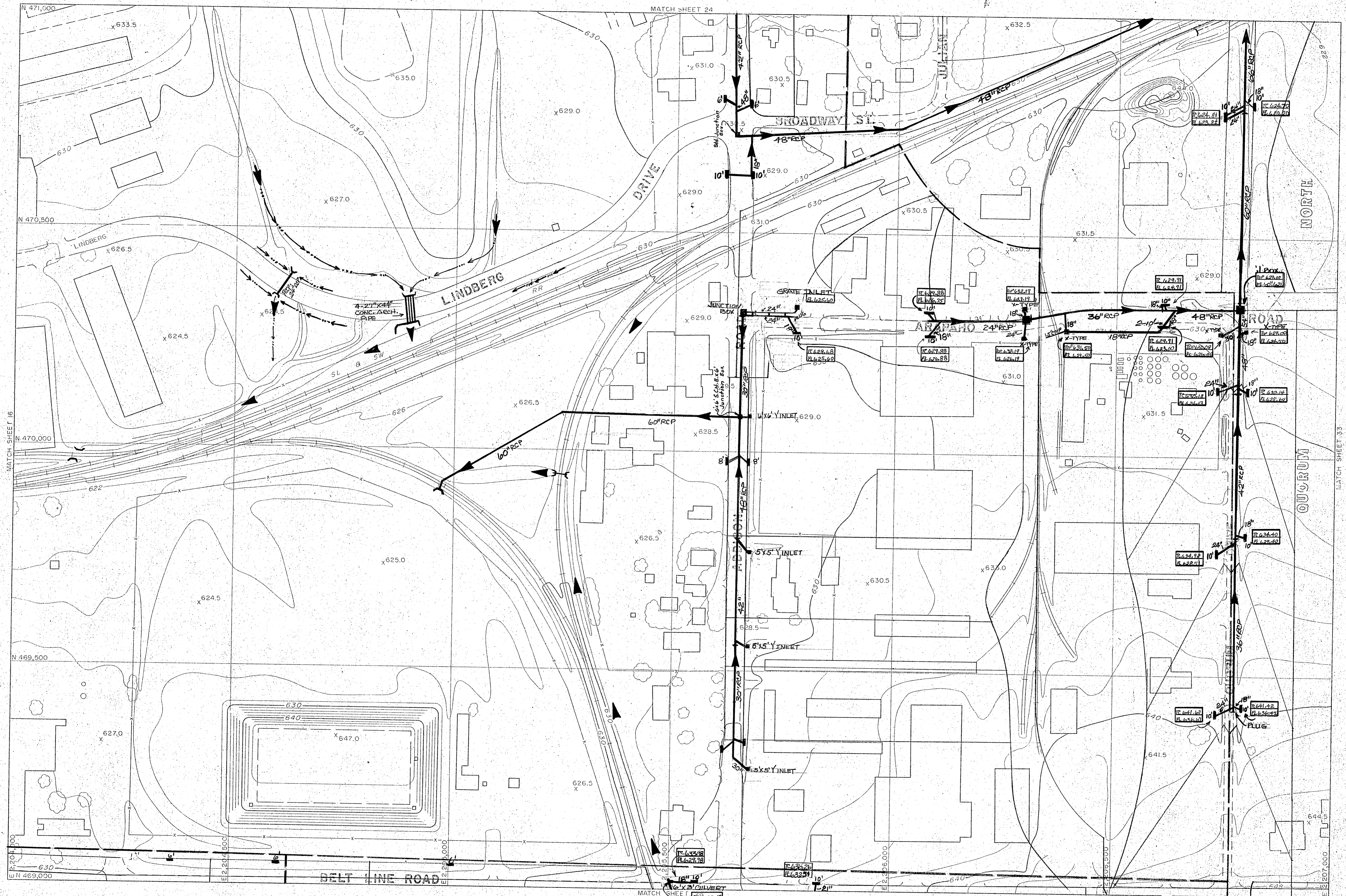


REVISIONS DEC. 1990

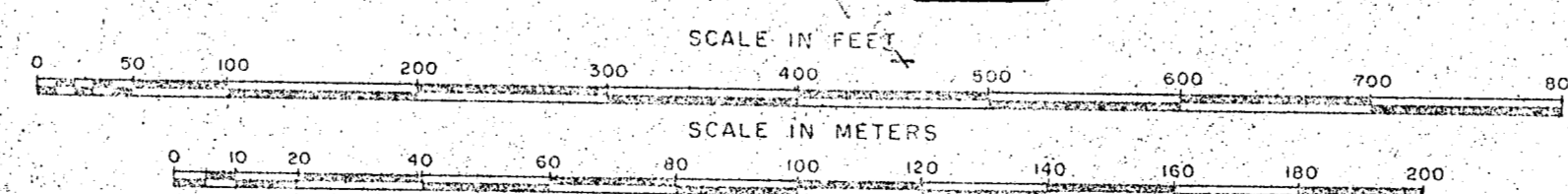


Grid lines and values shown are based on the Texas State Coordinate System, North Central Zone.

BRUCE & ASSOCIATES, INC.
AERIAL PHOTOGRAPHY AND MAPPING SERVICES




Compiled from aerial photographs taken Nov. 1, 1976 with Wild RC-9 camera. Horizontal Control was extended from existing U.S. Coast and Geodetic Survey monuments by geodimeter and theodolite measurements, with further densification by Aero-Triangular with A-5 Autograph. Vertical control extended from existing U.S.C. and G.S. Bench Marks by spirit leveling.



Grid lines and values shown are based on the Texas State Coordinate System, North Central Zone.

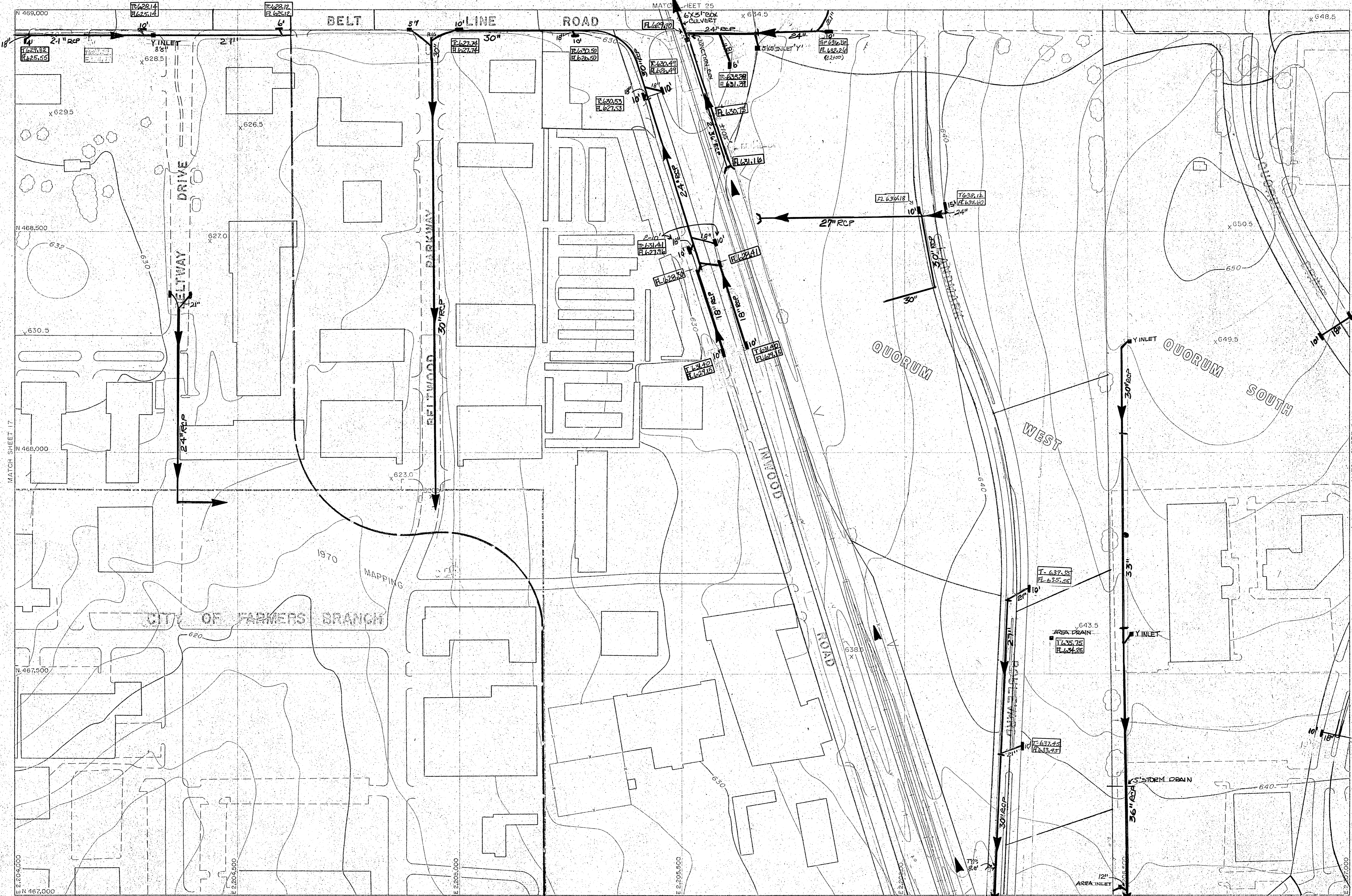
REVISIONS DEC. 1980



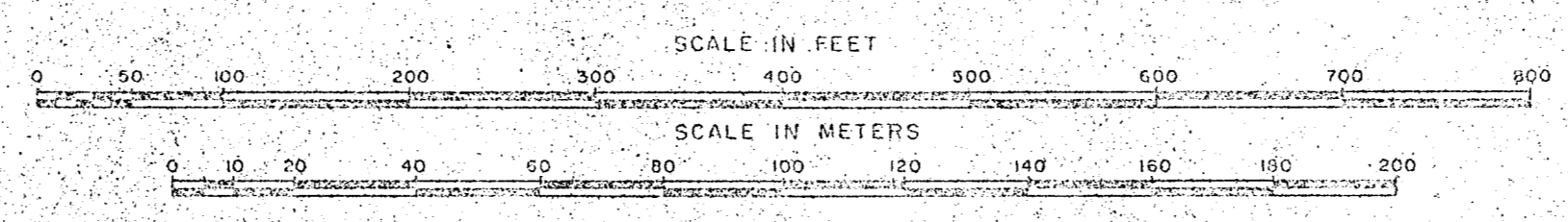
BRUCE & ASSOCIATES, INC.
Aerial Photography and Mapping Services

15	24	32
16	25	33
17	26	34


SHEET INDEX



Compiled from aerial photographs taken Nov. 1, 1976 with Wild RC-9 camera. Horizontal control was extended from existing U.S. Coast and Geodetic Survey monuments by geodimeter and theodolite measurements, with further densification by Aero-Triangular with A-5 Autograph. Vertical control extended from existing U.S.C. and G.S. Bench Marks by spirit leveling.



REVISIONS: DEC. 1980



Grid lines and values shown are based on the Texas State Coordinate System, North Central Zone.

BRUCE & ASSOCIATES, INC.
CIVIL ENGINEERS
1100 WEST 19TH STREET, SUITE 100, FORT WORTH, TEXAS 76102

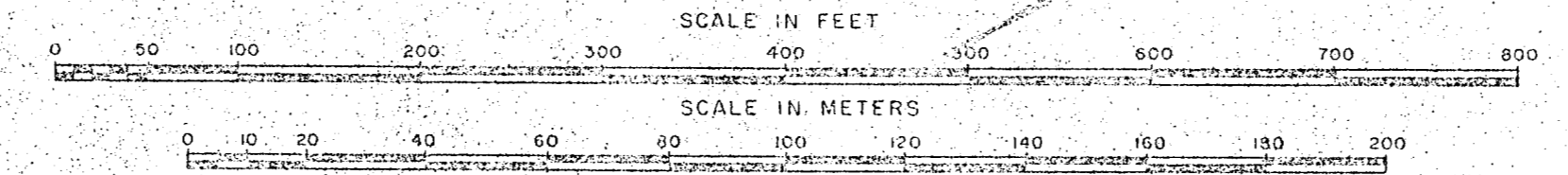
Sheet 26

16	25	32
17	26	33
18	27	34


SHEET 26



Compiled from aerial photographs taken Nov. 1, 1976 with Wild RC-9 camera. Horizontal Control was extended from existing U.S. Coast and Geodetic Survey monuments by geodimeter and theodolite measurements, with further densification by Aero-Triangular with A-5 Autograph. Vertical control extended from existing U.S.C. and G.S. Bench Marks by spirit leveling.




REVISIONS - DEC. 1980



Grid lines and values shown are based on the Texas State Coordinate System, North Central Zone.

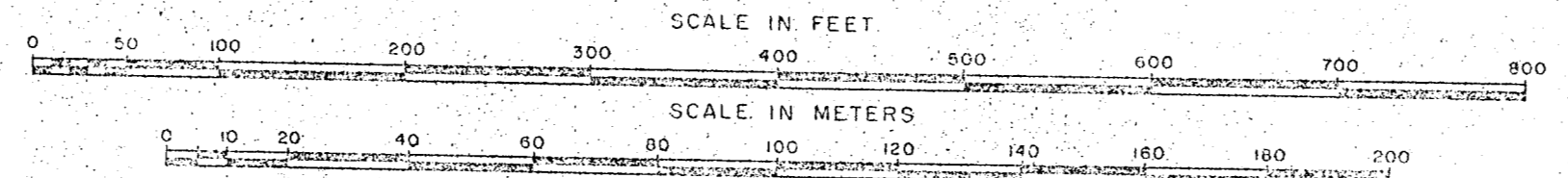
BRUCE & ASSOCIATES, INC.
Aerial Photography and Mapping Services

Sheet 27






Compiled from aerial photographs taken Nov. 1, 1976 with Wild RC-9 camera. Horizontal Control was extended from existing U.S. Coast and Geodetic Survey monuments by geodimeter and theodolite measurements, with further densification by Aero-Triangular with A-5 Autograph. Vertical control extended from existing U.S.C. and G.S. Bench Marks by spirit leveling.



Grid lines and values shown are based on the Texas State Coordinate System, North Central Zone.

REVISIONS - DEC. 1980

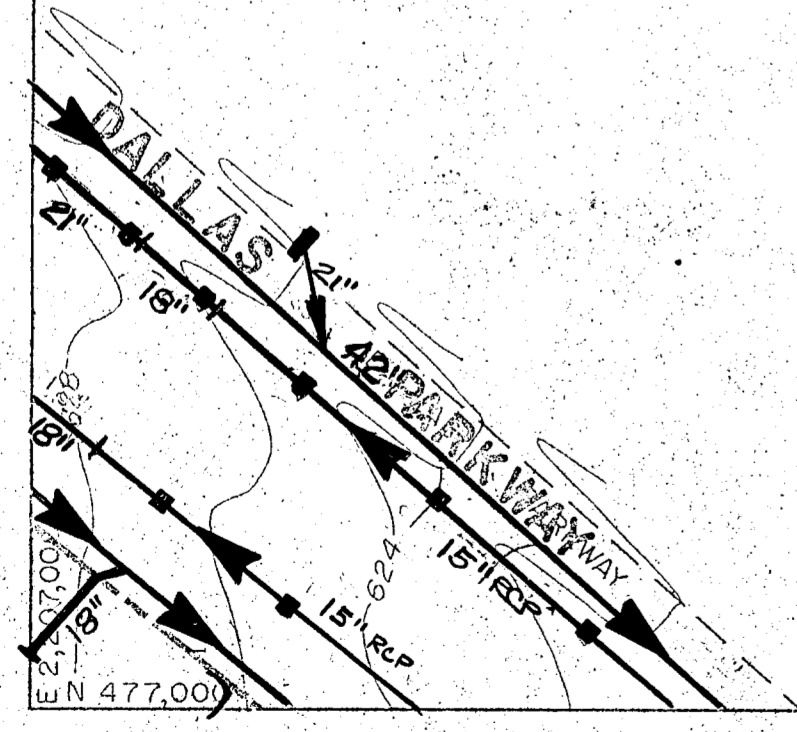



BUCE & ASSOCIATES, INC.
AERIAL PHOTOGRAPHY AND MAPPING SERVICES

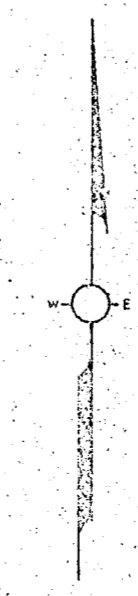
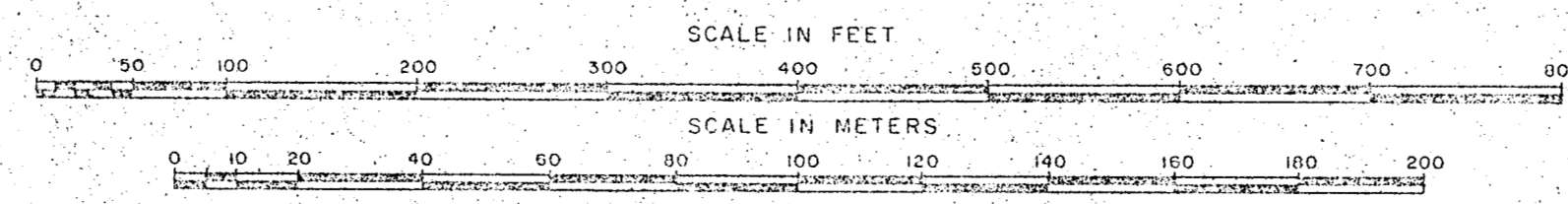
Sheet 28

19	27	28
19	28	29


SHEET INDEX



Compiled from aerial photographs taken Nov. 1, 1976 with Wild RC-9 camera. Horizontal Control was extended from existing U.S. Coast and Geodetic Survey monuments by geodimeter and theodolite measurements, with further densification by Aero-Triangular with A-5 Autograph. Vertical control extended from existing U.S.C. and G.S. Bench Marks by spirit leveling.



BUDE & ASSOCIATES, INC.
AERIAL PHOTOGRAPHY AND MAPPING SERVICES

REVISIONS - DEC. 1980

Bude & Associates, Inc.
 Aerial Photography and Mapping Services

Grid lines and values shown are based on the Texas State Coordinate System, North Central Zone.

Sheet 29

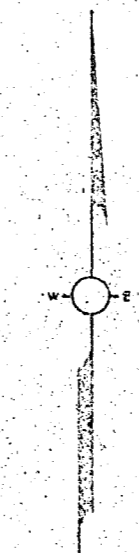
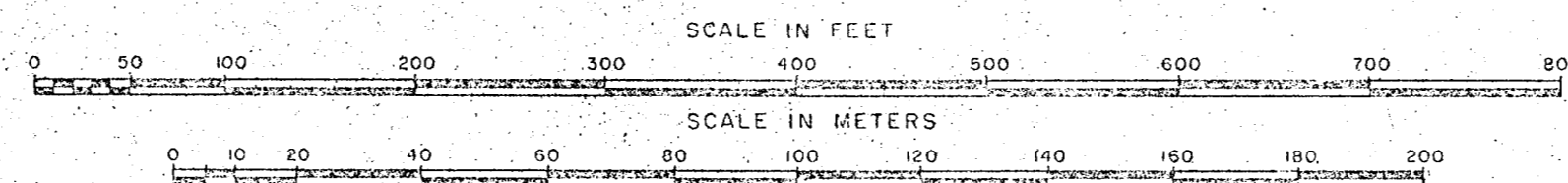
29	
21	20
21	30

SHEET INDEX




MATCH SHEET 31

Compiled from aerial photographs taken Nov. 1, 1976 with Wild RC-9 camera. Horizontal Control was extended from existing U.S. Coast and Geodetic Survey monuments by geodimeter and theodolite measurements, with further densification by Aero-Triangular with A-5 Autograph. Vertical control extended from existing U.S.C. and G.S. Bench Marks by spirit leveling.



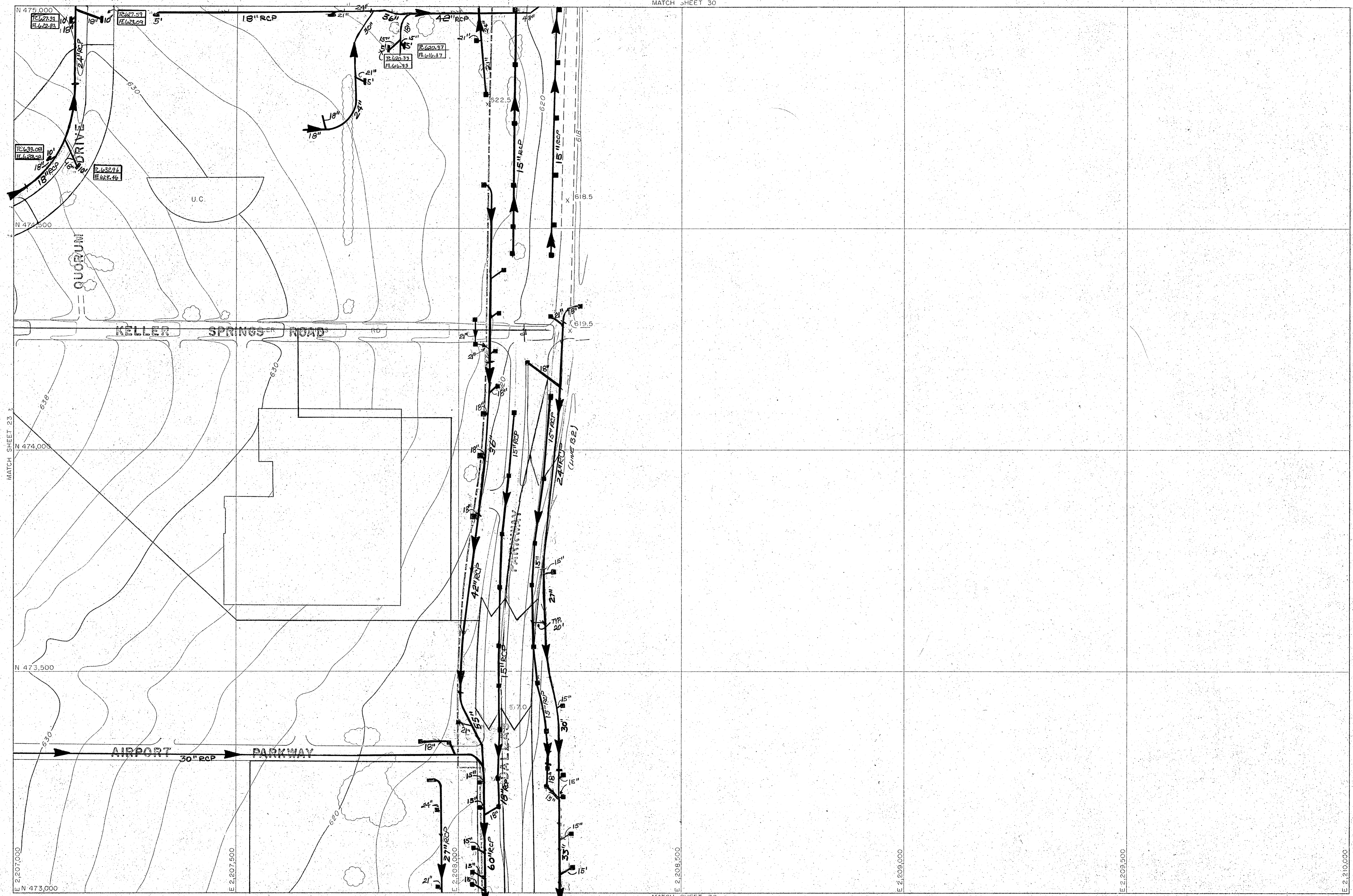
REVISIONS DEC. 1980



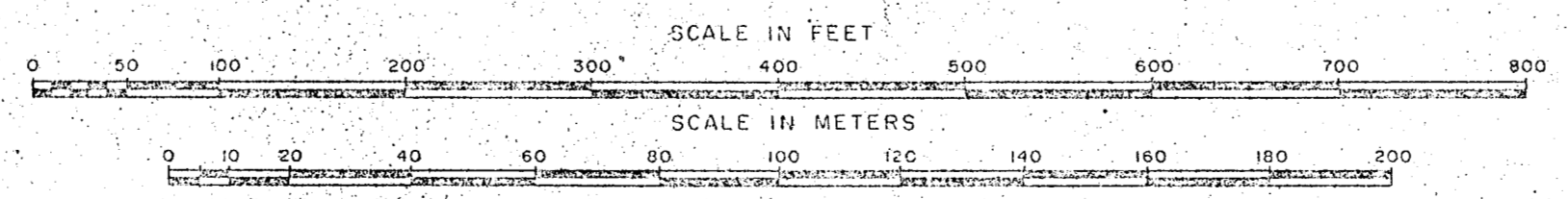
Grid lines and values shown are based on the Texas State Coordinate System, North Central Zone.

11	20
21	30
31	41


SHEET INDEX



Compiled from aerial photographs taken Nov. 1, 1976 with Wild RC-9 camera. Horizontal Control was extended from existing U.S. Coast and Geodetic Survey monuments by geodimeter and theodolite measurements, with further densification by Aero-Triangular with A-5 Autograph. Vertical control extended from existing U.S.C. and G.S. Bench Marks by spirit leveling.



REVISIONS DEC. 1980



Grid lines and values shown are based on the Texas State Coordinate System, North Central Zone.

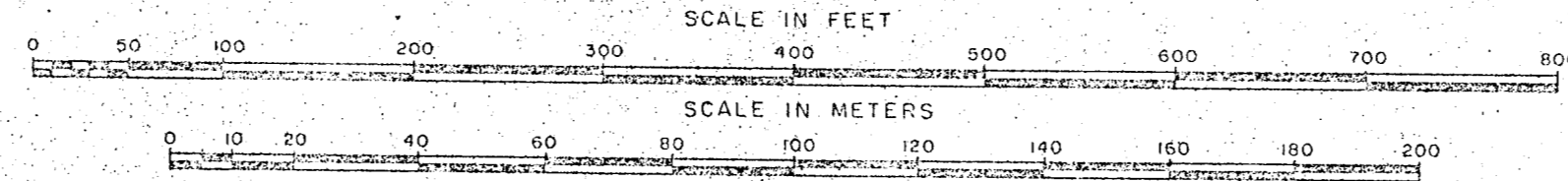
BRUCE & ASSOCIATES, INC.
AERIAL PHOTOGRAPHY AND MAPPING SERVICES

22	30
23	31
24	32


SHEET INDEX



Compiled from aerial photographs taken Nov. 1, 1976 with Wild RC-9 camera. Horizontal Control was extended from existing U.S. Coast and Geodetic Survey monuments by geodimeter and theodolite measurements, with further densification by Aero-Triangular with A-5 Autograph. Vertical control extended from existing U.S.C. and G.S. Bench Marks by spirit leveling.



REVISIONS DEC. 1980



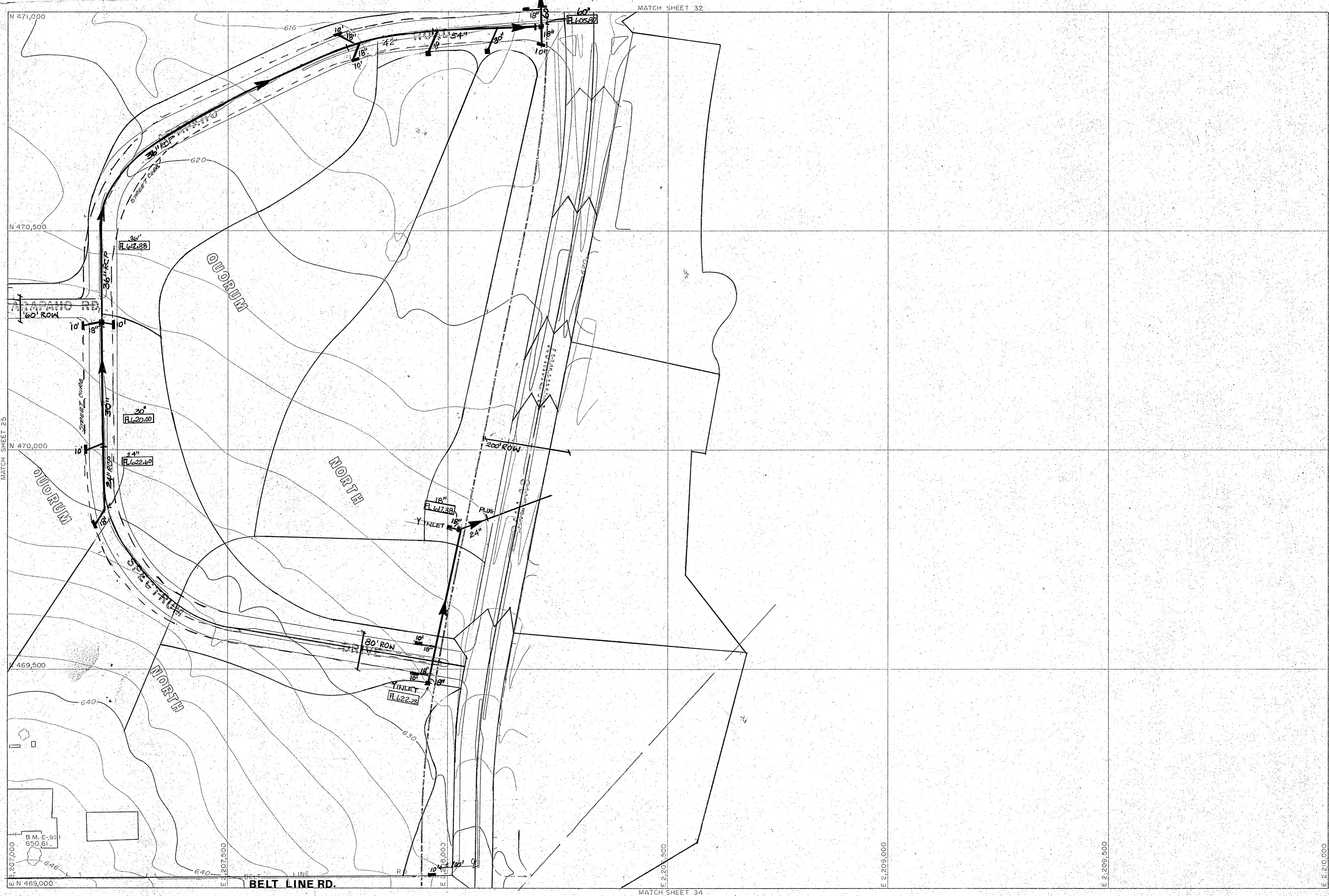
Grid lines and values shown are based on the Texas State Coordinate System, North Central Zone.

BUCE & ASSOCIATES, INC.

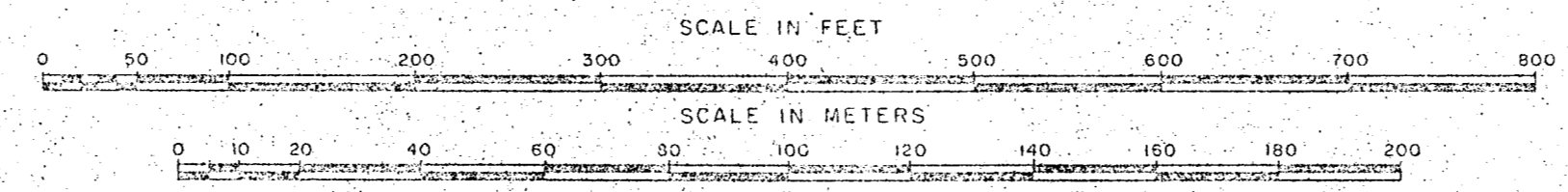
Sheet 32

28	31
24	27
29	30


SHEET INDEX



Compiled from aerial photographs taken Nov. 1, 1976 with Wild RC-9 camera. Horizontal Control was extended from existing U.S. Coast and Geodetic Survey monuments by geodimeter and theodolite measurements, with further densification by Aero-Triangular with A-5 Autograph. Vertical control extended from existing U.S.C. and G.S. Bench Marks by spirit leveling.



REVISIONS: DEC. 1980



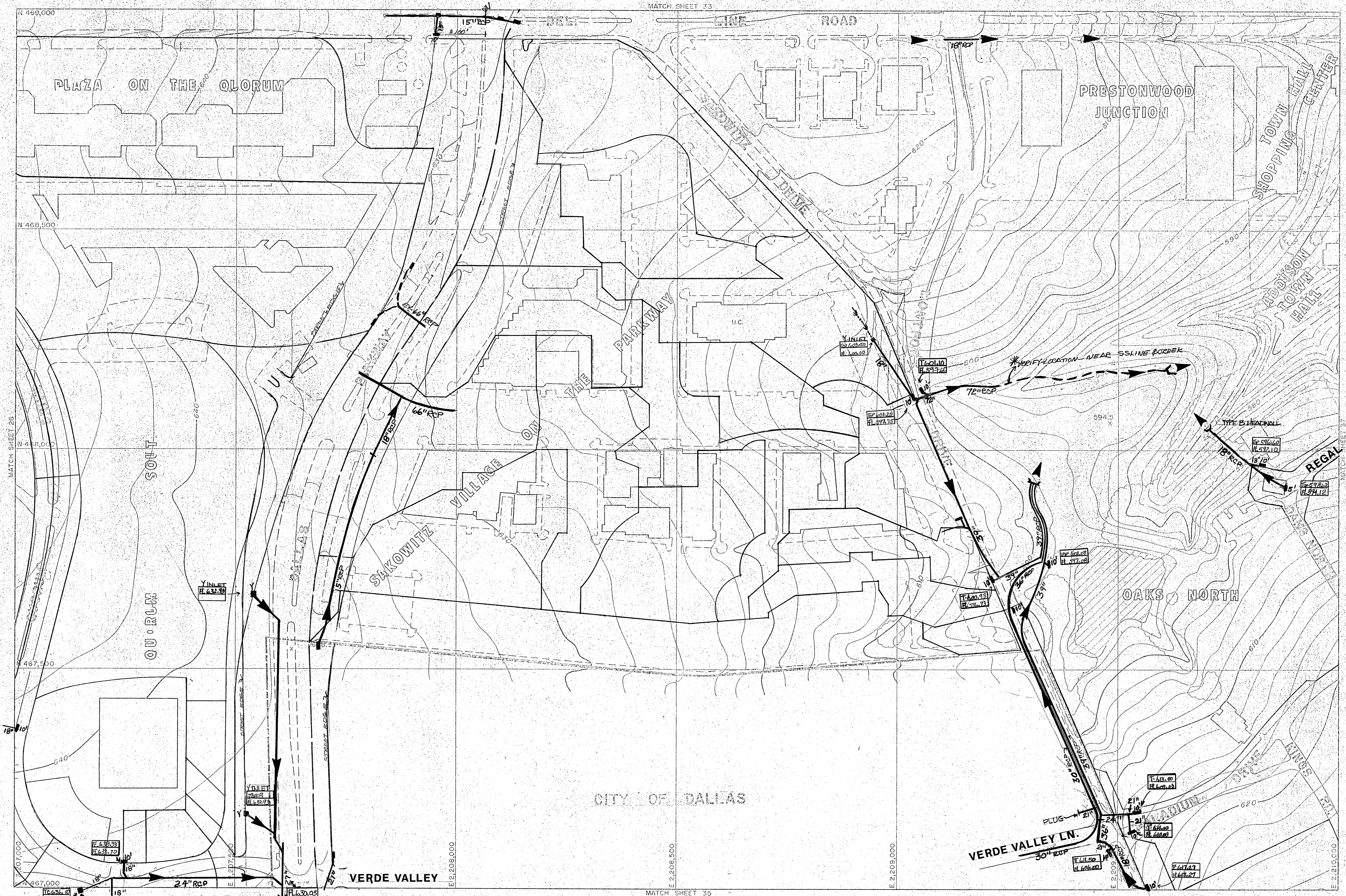
Grid lines and values shown are based on the Texas State Coordinate System, North Central Zone.

BRUCE & ASSOCIATES, INC.

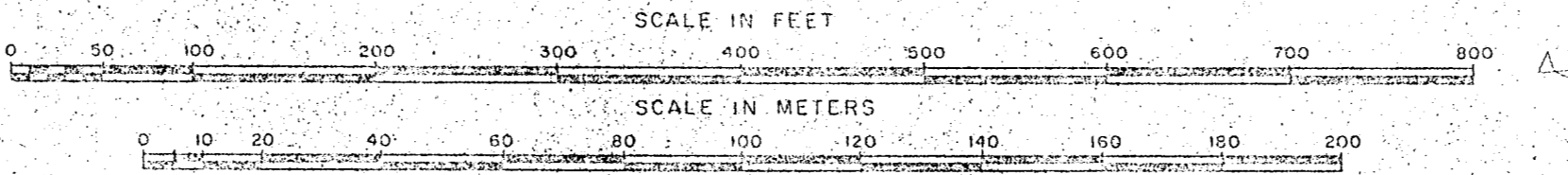
Sheet 33

24	32
25	33
26	37


SHEET INDEX



Compiled from aerial photographs taken Nov. 1, 1976 with Wild RC-9 camera. Horizontal Control was extended from existing U.S. Coast and Geodetic Survey monuments by geodimeter and theodolite measurements, with further densification by Aero-Triangular with A-5 Autograph. Vertical control extended from existing U.S.C. and G.S. Bench Marks by spirit leveling.



REVISIONS DEC. 1980



Grid lines and values shown are based on the Texas State Coordinate System, North Central Zone.

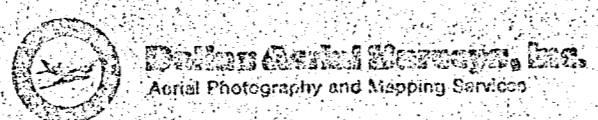
BUDE & ASSOCIATES, INC.



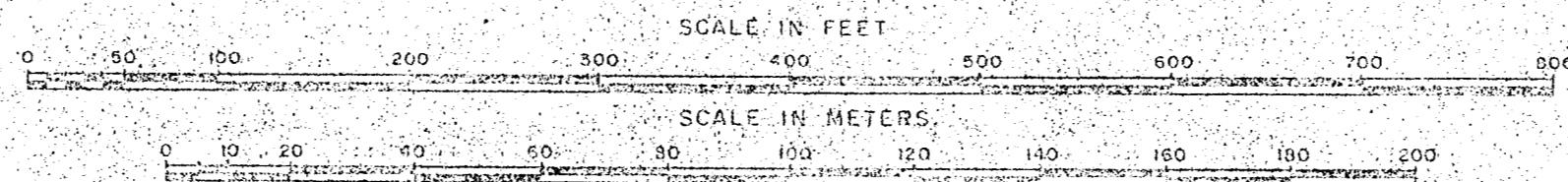
CITY OF DALLAS

Compiled from aerial photographs taken Nov. 1, 1976, with Wild RC-9 camera. Horizontal Control was extended from existing U.S. Coast and Geodetic Survey monuments by geodimeter and theodolite measurements, with further densification by Aero-Triangular with A-5 Autograph. Vertical control extended from existing U.S.C. and G.S. Bench Marks by spirit leveling.

REVISIONS DEC. 1980



Grid lines and values shown are based on the Texas State Coordinate System, North Central Zone.


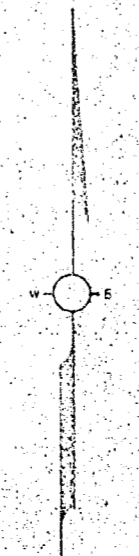
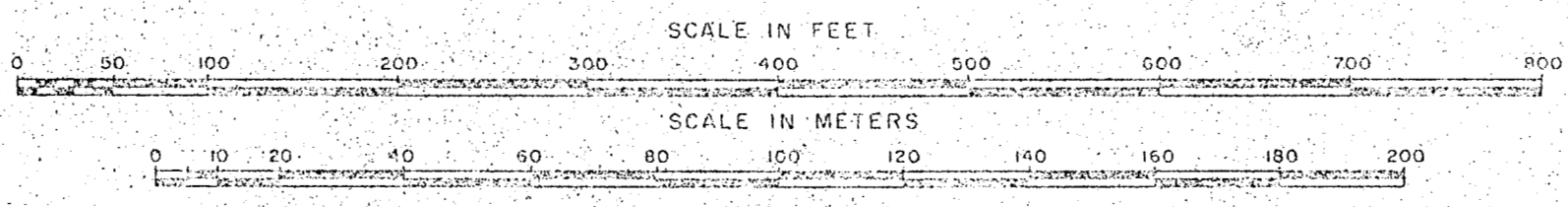


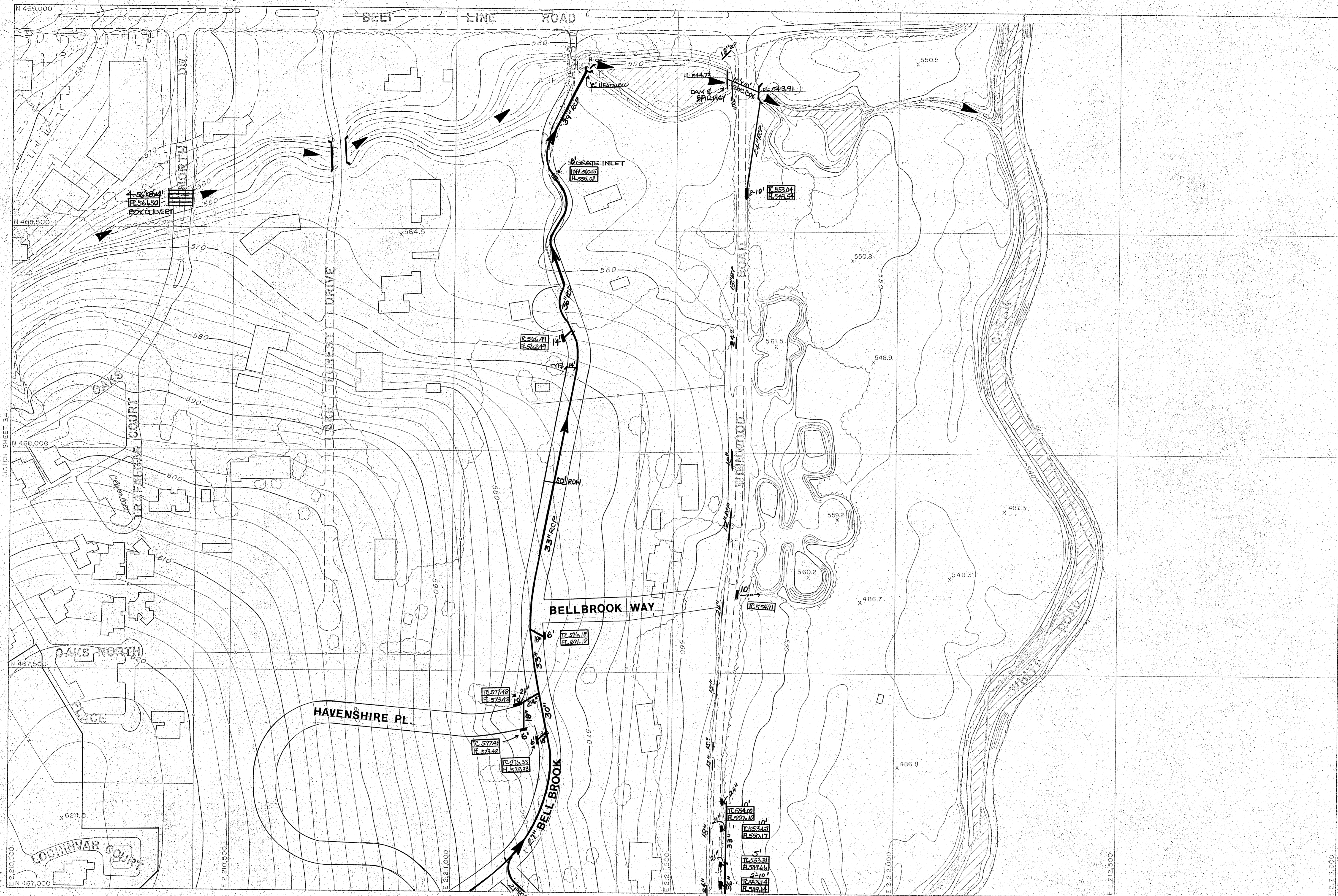
BUICE & ASSOCIATES, INC.
Aerial Photography and Mapping Services



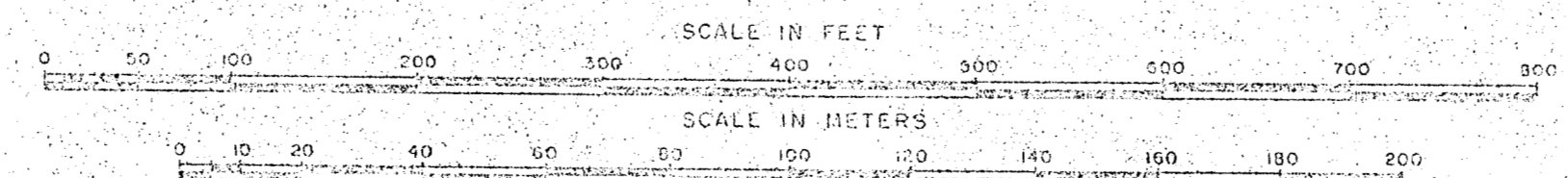


Compiled from aerial photographs taken Nov. 1, 1976 with Wild RC9 camera. Horizontal Control was extended from existing U.S. Coast and Geodetic Survey monuments by geodimeter and theodolite measurements, with further densification by Aero-Triangular with A-5 Autograph. Vertical control extended from existing U.S.C. and G.S. Bench Marks by spirit leveling.






Compiled from aerial photographs taken Nov. 1, 1976 with Wild RC-9 camera. Horizontal Control was extended from existing U.S. Coast and Geodetic Survey monuments by geodimeter and theodolite measurements, with further densification by Aero-Triangular with A-5 Autograph. Vertical control extended from existing U.S.C. and G.S. Bench Marks by spirit leveling.




REVISIONS: DEC. 1980

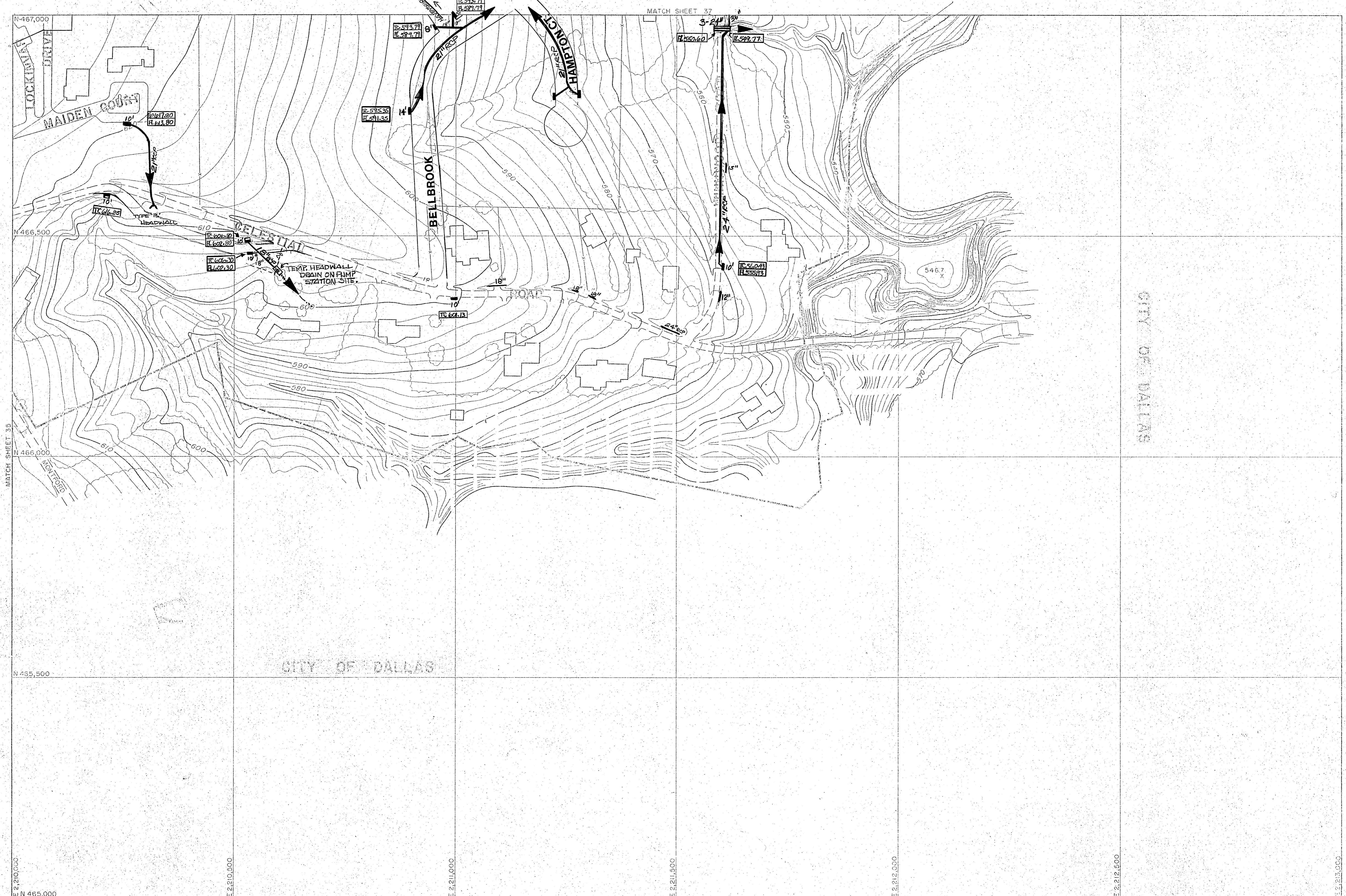


Grid lines and values shown are based on the Texas State Coordinate System, North Central Zone.

SLIDE & ASSOCIATES, INC.
1000 WEST 11TH STREET, AUSTIN, TEXAS 78703
TELEPHONE (512) 476-1111

Sheet 37

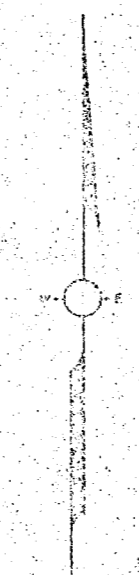
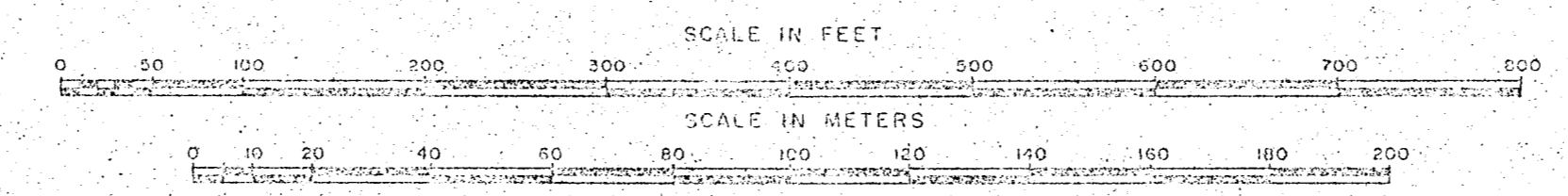





CITY OF DALLAS

CITY OF DALLAS

Compiled from aerial photographs taken Nov. 1, 1976 with Wild RC-9 camera. Horizontal Control was extended from existing U.S. Coast and Geodetic Survey monuments by geodimeter and theodolite measurements, with further densification by Aero-Triangular with A-5 Autograph. Vertical control extended from existing U.S.C. and G.S. Bench Marks by spirit leveling.



REVISIONS DEC. 1980



Grid lines and values shown are based on the Texas State Coordinate System, North Central Zone.

BLICE & ASSOCIATES, INC.
 1100 WEST WILSON STREET, SUITE 100
 DALLAS, TEXAS 75207

Sheet 30

