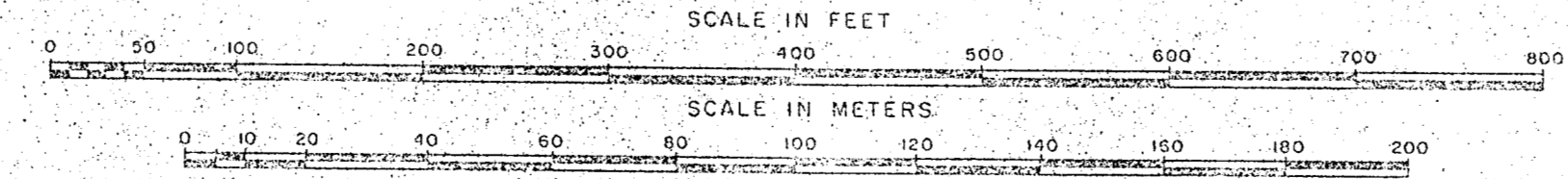



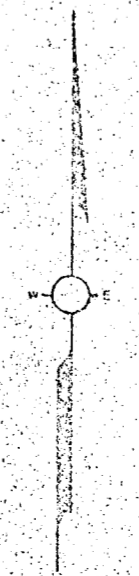
Compiled from aerial photographs taken Nov. 1, 1976 with Wild RC-9 camera. Horizontal Control was extended from existing U.S. Coast and Geodetic Survey monuments by geodimeter and theodolite measurements, with further densification by Aero-Triangular with A-5 Autograph. Vertical control extended from existing U.S.C. and G.S. Bench Marks by spirit leveling.



REVISIONS - DEC. 1980



Grid lines and values shown are based on the Texas State Coordinate System, North Central Zone.



8	10	27
9	12	20
10		

SHEET INDEX