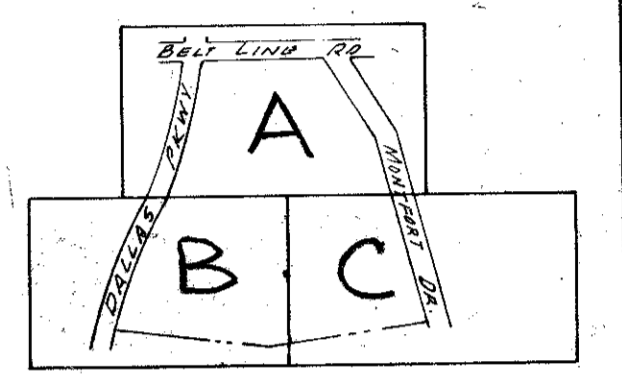


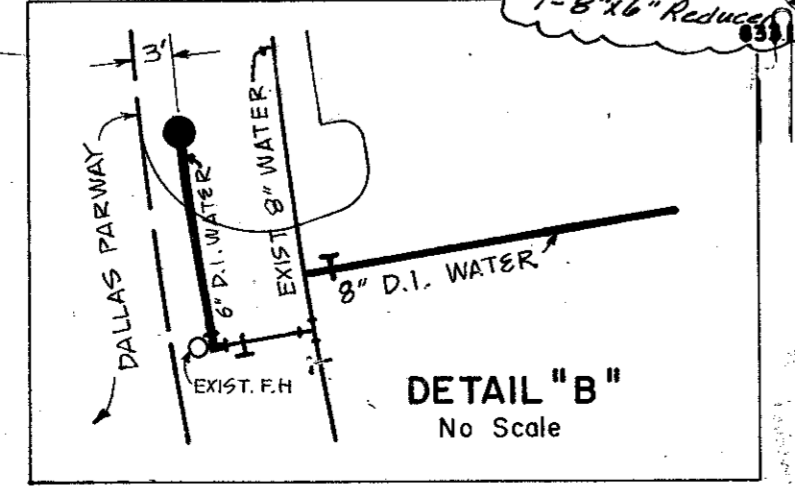
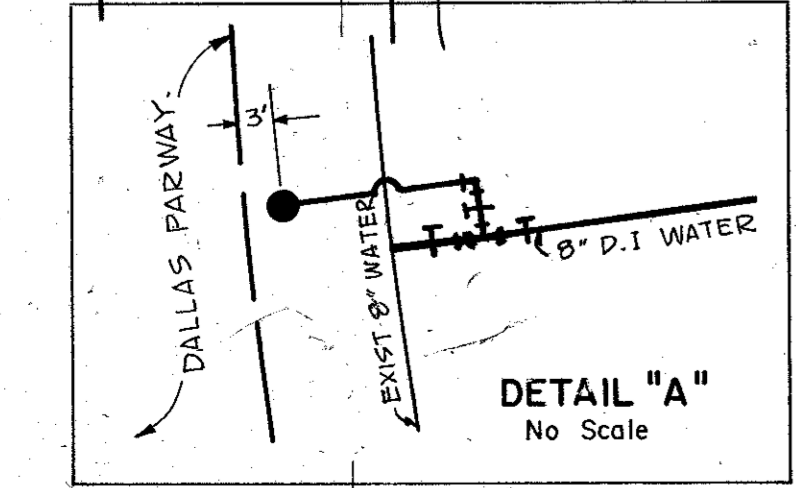
Village Parkway Venture July 25, 1978
 10 Water Main Casing Located On The
 East 1/4 of Dallas Tract and 1200
 South of Bell Line Rd.
 Com'l. Dimensions 40.43x12.14x44.41x12.14
 Block 3170
 Some Marking Space Granted
 C.O. 752444 9-12-78
 Vol. 78176 Pg. 0720



KEY MAP

LOT CORNER COORDINATES

#	Y	X
31	599.786	2448.241
32	716.143	2448.263
33	663.998	1832.055
34	779.394	1644.281
35	873.083	2072.684
36	1074.196	2072.684
37	1074.196	2199.684
38	863.092	2199.684
39	843.534	2448.286
40	845.835	2477.684
41	1074.196	2477.684
42	1074.196	1803.553
43	899.359	1738.696
44	1074.196	2604.684
45	855.777	2604.684
51	1201.190	2594.684
53	1201.196	2273.684
57	1201.196	1873.316
70	740.099	2143.765
71	624.456	2134.667
72	621.240	2175.541
73	736.883	2184.639
77	724.789	2558.702
78	609.142	2567.755
80	727.989	2594.577
81	729.165	2614.576
804	593.400	2610.113
805	733.150	2614.285



VERDE VALLEY
 PARKWAY PLACE ADDITION NO. 1
 VOL. 70202 PG. 1934
 BLOCK 18710
 BENCHMARK: STANDARD WATER DEPT.
 BENCHMARK CENTER INLET
 NW CORNER BELT LINE RD.
 AND DALLAS PKWY.
 ELEV. 632.08
 LOCATION: VILLAGE ON THE PARKWAY - SECOND INSTALLMENT
 DESIGNED BY: ALBERT H. HALFF ASSOCIATES, INC. DATE: 3-15-78
 R.O.V. APPROVED: DATE: 10-17-78
 ENGINEER OF DESIGN: DALLAS WATER UTILITIES DEPT.
 CONTRACT NO. 78-261P, 78-262P - Stinson Sept. 25, 1978

LOCATION: VILLAGE ON THE PARKWAY, PHASE 2
 DESIGNED: ALBERT H. HALFF ASSOCIATES, INC. - ENGINEERS
 R.O.V. APPROVED: DATE: 10-17-78
 ENGINEER OF DESIGN: DALLAS WATER UTILITIES DEPT.
 CONTRACT NO. 78-261P, 78-262P - Stinson Sept. 25, 1978

WATER & SANITARY SEWER PLANS
 VILLAGE ON THE PARKWAY
 VILLAGE PARKWAY VENTURE
 ALBERT H. HALFF ASSOCIATES, INC. - ENGINEERS
 DALLAS, TEXAS
 CITY OF ADDISON, TEXAS

DESIGN	DRAWN	DATE	SCALE	NOTES	FILE	NO.
AHL	T.P.	MAY 1978	1"=40'	6145	411Q	1960