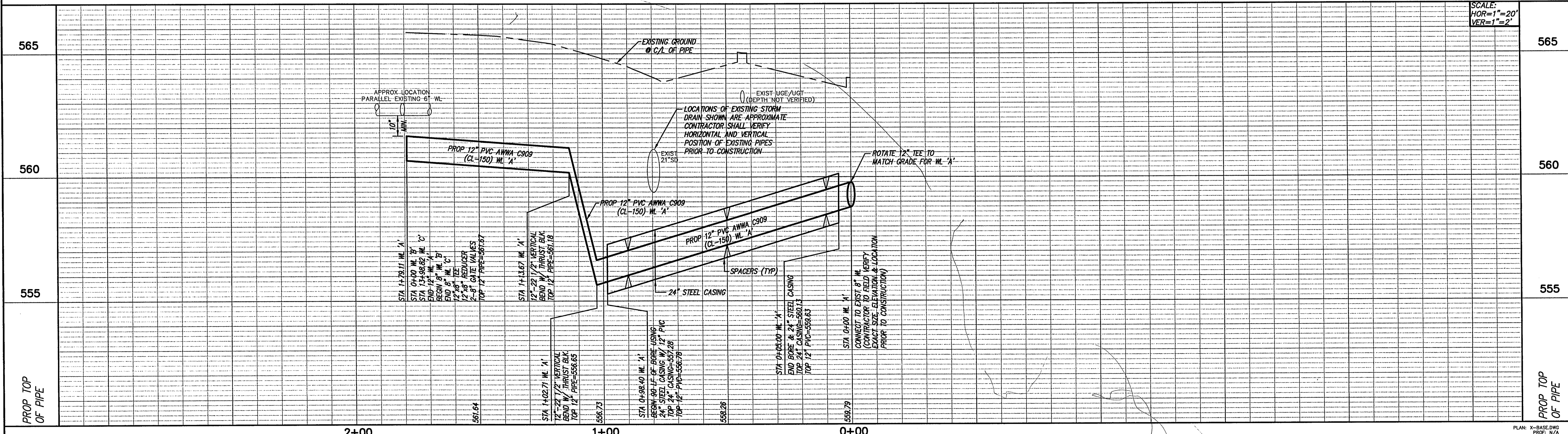



**BENCHMARK**  
 BM: CUT CROSS SET IN THE TOP AT THE SOUTHEAST SIDEWALK INTERSECTION ON THE EAST SIDE OF THE FIRE LANE OPPOSITE APARTMENT BUILDING #24  
 COORDINATES: N 5259.29 E 4562.25 ELEVATION: 570.84

**CAUTION!!**  
 EXISTING UTILITIES  
 LOCATIONS OF EXISTING UTILITIES SHOWN ON THESE PLANS ARE APPROXIMATE BASED ON INFORMATION PROVIDED BY THE OWNERS OF THE UTILITIES AND FIELD SURVEYS. THERE MAY ALSO BE EXISTING UTILITIES THAT ARE NOT SHOWN. THE OWNER AND ENGINEER SHALL NOT BE RESPONSIBLE FOR THE ACCURACY OF THIS INFORMATION. CONTRACTOR SHALL LOCATE ALL UTILITIES PRIOR TO BEGINNING CONSTRUCTION. IF A CONFLICT IS DISCOVERED BETWEEN EXISTING UTILITIES AND PROPOSED IMPROVEMENTS, CONTRACTOR SHALL NOTIFY ENGINEER IMMEDIATELY. IT SHALL BE CONTRACTOR'S SOLE RESPONSIBILITY TO COORDINATE WITH UTILITY COMPANY FOR ANY NECESSARY RELOCATION OF FACILITIES AND NO SEPARATE PAYMENT SHALL BE MADE. ADDITIONALLY, CONTRACTOR SHALL NOT BE COMPENSATED FOR DELAYS OR REMEDIATION DUE TO UTILITY COORDINATION. ANY DAMAGE TO EXISTING UTILITIES CAUSED BY CONTRACTOR'S OPERATIONS SHALL BE REPAIRED AT CONTRACTOR'S SOLE EXPENSE. CONTRACT TIME SHALL NOT BE EXTENDED DUE TO DELAYS CAUSED BY UTILITY COORDINATION.




NO.	REVISION	BY	DATE



SCALE  
 HORIZ 1" = 20'  
 VERT 1" = 2'  
 DATE  
 FEB 2004



**TEAGUE NALL AND PERKINS**  
 ENGINEERS • SURVEYORS • CONSULTANTS  
 1100 Macon Street Fort Worth, Texas 76102 (817) 336-5773  
 235 W. Hickory Street #100 Denton, Texas 76201 (940) 383-4177  
 12160 N. Abrams Road #508 Dallas, Texas 75243 (214) 461-9887



TOWN OF ADDISON, TEXAS  
 TALISKER APARTMENTS  
**WATER LINE IMPROVEMENTS**  
 WATER LINE 'A' PLAN & PROFILE  
 STA 0+00 TO STA 1+78.64  
 TNP PROJECT ADD03169  
 SHEET 5 OF 11