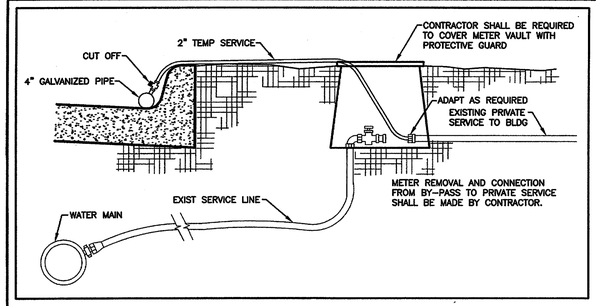

TEMPORARY SERVICE CONNECTION DETAIL

N.T.S.

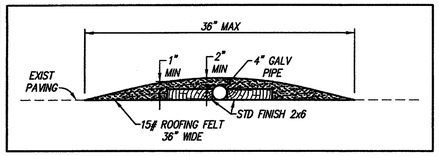

TEMPORARY WATER SERVICE DETAIL

(FOR TRAFFIC CROSSING LOCATIONS)

N.T.S.

GENERAL NOTES

1. TRAFFIC CONTROL & TRAFFIC CONTROL DEVICES USED DURING CONSTRUCTION SHALL BE IN ACCORDANCE WITH THE MOST RECENT VERSION OF THE TEXAS MANUAL ON UNIFORM TRAFFIC CONTROL DEVICES PUBLISHED BY THE TEXAS DEPARTMENT OF TRANSPORTATION. THE CONTRACTOR SHALL PROVIDE A TRAFFIC CONTROL PLAN TO THE CITY PRIOR TO CONSTRUCTION.
2. THE CONTRACTOR SHALL MAINTAIN AT LEAST ONE DRIVING LANE OPEN FOR INGRESS/EGRESS OF VEHICULAR TRAFFIC THROUGHOUT CONSTRUCTION. THE CONTRACTOR SHALL NOTIFY APARTMENT MANAGEMENT IF PARKING AREAS WILL BE INACCESSIBLE 48 HOURS PRIOR TO CONSTRUCTION.
3. CONTRACTOR SHALL USE EXTREME CAUTION IN LOCATING AND PROTECTING ALL UTILITY SERVICE LINES. WHERE A PROPOSED WATER LINE IS BEING CONSTRUCTED IN A LOCATION DIFFERENT FROM THE EXISTING MAIN. THE CONTRACTOR IS RESPONSIBLE FOR PERFORMING AN INSPECTION OF THE MAIN, TO BE REPLACED FOR THE PURPOSE OF IDENTIFYING AND LOCATING ALL ACTIVE SERVICE TAPS. THE CONTRACTOR SHOULD NOT ASSUME THAT ALL SERVICES TO BE RECONNECTED ARE SHOWN IN THE PLANS, OR SHOWN IN THE CORRECT LOCATION. THE COST FOR THE PRECONSTRUCTION INSPECTION IS SUBSIDIARY TO THE COST BID FOR THE INSTALLATION OF THE MAIN.
4. THE CONTRACTOR SHALL MAINTAIN EXISTING WATER SERVICE THROUGHOUT CONSTRUCTION, USING TEMPORARY LINES AS NECESSARY. AFTER THE PROPOSED WATER MAIN HAS BEEN TESTED AND APPROVED BY THE ENGINEER, THE CONTRACTOR SHALL TRANSFER ALL EXISTING METERED SERVICES. NO SERVICE SHALL BE DISRUPTED FOR A PERIOD LONGER THAN SIX (6) HOURS. ALL SERVICES SHALL BE 2" UNLESS OTHERWISE NOTED ON THE PLANS.
5. THE CONTRACTOR SHALL GIVE THE TOWN, APARTMENT MANAGEMENT, AND BUSINESSES AFFECTED BY ANTICIPATED WATER OR SEWER SERVICE DISRUPTIONS AT LEAST FORTY-EIGHT (48) HOURS PRIOR NOTICE.

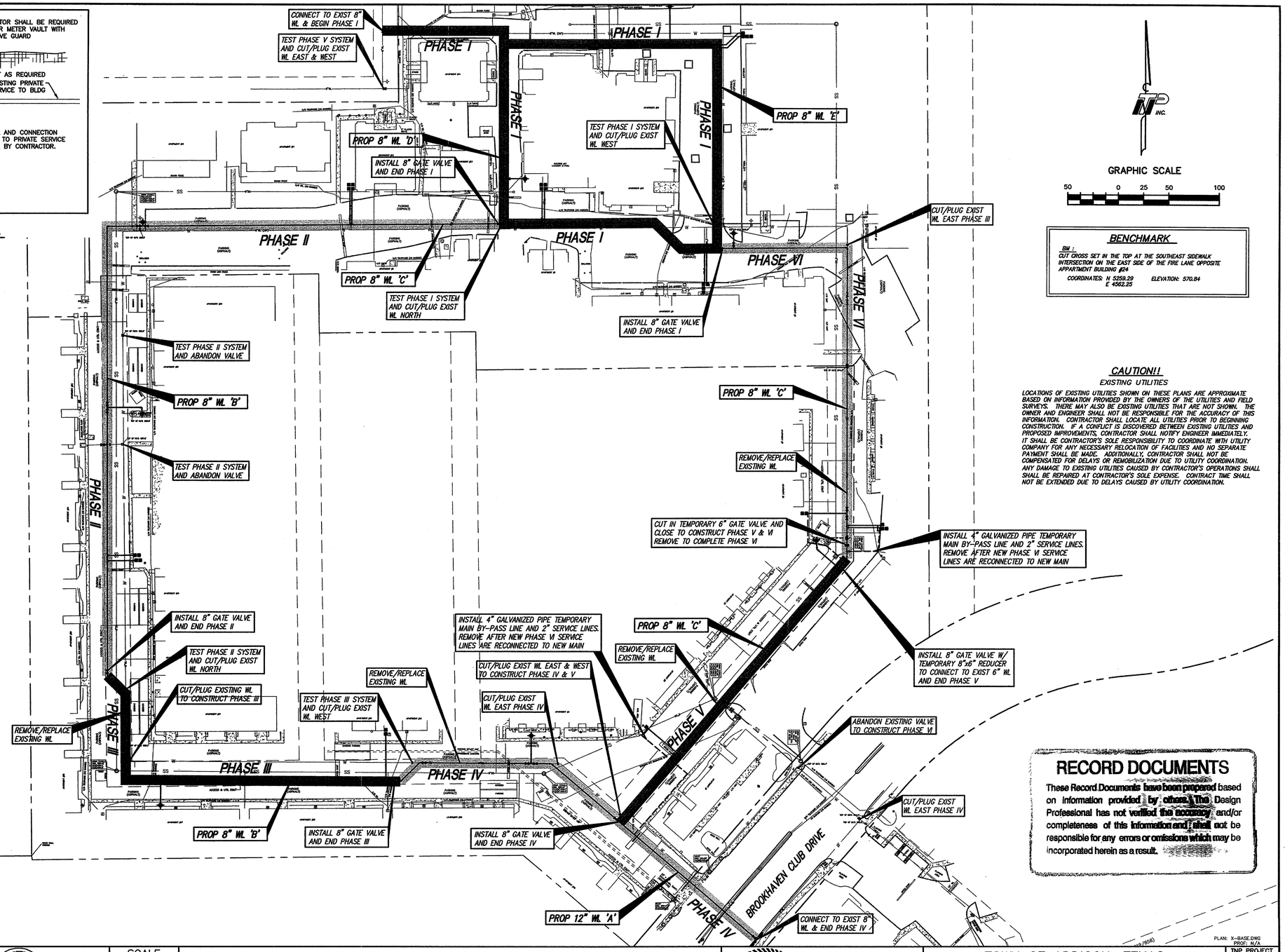

BENCHMARK

BM :
CUT CROSS SET IN THE TOP AT THE SOUTHEAST SIDEWALK INTERSECTION ON THE EAST SIDE OF THE FIRE LANE OPPOSITE APPARTMENT BUILDING #24

COORDINATES: N 5259.29 E 4562.23 ELEVATION: 570.84

CAUTION!!

EXISTING UTILITIES

LOCATIONS OF EXISTING UTILITIES SHOWN ON THESE PLANS ARE APPROXIMATE BASED ON INFORMATION PROVIDED BY THE OWNERS OF THE UTILITIES AND FIELD SURVEYS. THERE MAY ALSO BE EXISTING UTILITIES THAT ARE NOT SHOWN. THE OWNER AND ENGINEER SHALL NOT BE RESPONSIBLE FOR THE ACCURACY OF THIS INFORMATION. CONTRACTOR SHALL LOCATE ALL UTILITIES PRIOR TO BEGINNING CONSTRUCTION. IF A CONFLICT IS DISCOVERED BETWEEN EXISTING UTILITIES AND PROPOSED IMPROVEMENTS, CONTRACTOR SHALL NOTIFY ENGINEER IMMEDIATELY. IT SHALL BE CONTRACTOR'S SOLE RESPONSIBILITY TO COORDINATE WITH UTILITY COMPANY FOR ANY NECESSARY RELOCATION OF FACILITIES AND NO SEPARATE PAYMENT SHALL BE MADE. ADDITIONALLY, CONTRACTOR SHALL NOT BE COMPENSATED FOR DELAYS OR REMOBILIZATION DUE TO UTILITY COORDINATION. ANY DAMAGE TO EXISTING UTILITIES CAUSED BY CONTRACTOR'S OPERATIONS SHALL SHALL BE REPAIRED AT CONTRACTOR'S SOLE EXPENSE. CONTRACT TIME SHALL NOT BE EXTENDED DUE TO DELAYS CAUSED BY UTILITY COORDINATION.

RECORD DOCUMENTS

These Record Documents have been prepared based on information provided by others. The Design Professional has not verified the accuracy and/or completeness of this information and shall not be responsible for any errors or omissions which may be incorporated herein as a result.

PLAN: X-BASE.DWG
PROF: N/A

NO.	REVISION	BY	DATE

TOWN OF ADDISON

SCALE	
HORIZ	1" = 50'
VERT	N/A
DATE	FEB 2004

TEAGUE NALL AND PERKINS INC.
ENGINEERS • SURVEYORS • CONSULTANTS
1100 Macon Street Fort Worth, Texas 76102 (817) 336-5773
235 W. Hickory Street #100 Denton, Texas 76201 (940) 383-4177
12160 N. Abrams Road #508 Dallas, Texas 75243 (214) 461-9867

STATE OF TEXAS
MARK J. HOLLIDAY
84683
LICENSED PROFESSIONAL ENGINEER
Mark J. Holliday P.E.
Date: 2-9-04

TOWN OF ADDISON, TEXAS

TALISKER APARTMENTS

WATER LINE IMPROVEMENTS

PROJECT CONSTRUCTION SEQUENCING

TNP PROJECT ADD03169

SHEET 4 OF 11