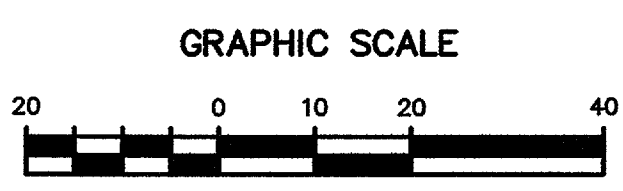


LISTING OF PROPOSED SERVICES/METERS AND VALVES

STATION	LINE DESIGNATION	NORTHING	EASTING	MATERIALS
6+03.06	WL 'C'	5507.75	5129.36	2" TAPPING SADDLE & 35 LF 2" TYPE 'K' COPPER SERVICE
6+05.06	WL 'C'	5507.76	5131.36	2" TAPPING SADDLE & 36 LF 2" TYPE 'K' COPPER SERVICE
6+11.74	WL 'C'	5507.81	5138.04	8" GATE VALVE
6+19.34	WL 'C'	5507.87	5145.65	8" GATE VALVE
10+05.33	WL 'C'	5248.32	5271.14	8" GATE VALVE
10+08.89	WL 'C'	5243.79	5271.14	2" TAPPING SADDLE & 39 LF 2" TYPE 'K' COPPER SERVICE
10+14.44	WL 'C'	5239.21	5271.14	8" GATE VALVE
10+21.85	WL 'C'	5231.80	5271.14	2" TAPPING SADDLE & 35 LF 2" TYPE 'K' COPPER SERVICE
10+24	WL 'C'	5228.65	5271.14	2" TAPPING SADDLE & 34 LF 2" TYPE 'K' COPPER SERVICE
10+34.28	WL 'C'	5219.37	5171.14	8" GATE VALVE
10+41.71	WL 'C'	5211.94	5271.14	TEMPORARY 6" GATE VALVE
10+63.45	WL 'C'	5192.24	5265.58	8" GATE VALVE & TEMPORARY 8"x6" REDUCER
10+70.91	WL 'C'	5186.57	5260.74	8" GATE VALVE
13+11.59	WL 'C'	5003.42	5104.61	2" TAPPING SADDLE & 34 LF 2" TYPE 'K' COPPER SERVICE
13+19.28	WL 'C'	4938.21	5049.03	8" GATE VALVE




BENCHMARK
 BM :
 CUT CROSS SET IN THE TOP AT THE SOUTHEAST SIDEWALK INTERSECTION ON THE EAST SIDE OF THE FIRE LANE OPPOSITE APARTMENT BUILDING #24
 COORDINATES: N 5258.29 E 4562.25 ELEVATION: 570.84

CAUTION!!
 EXISTING UTILITIES
 LOCATIONS OF EXISTING UTILITIES SHOWN ON THESE PLANS ARE APPROXIMATE BASED ON INFORMATION PROVIDED BY THE OWNERS OF THE UTILITIES AND FIELD SURVEYS. THERE MAY ALSO BE EXISTING UTILITIES THAT ARE NOT SHOWN. THE OWNER AND ENGINEER SHALL NOT BE RESPONSIBLE FOR THE ACCURACY OF THIS INFORMATION. CONTRACTOR SHALL LOCATE ALL UTILITIES PRIOR TO BEGINNING CONSTRUCTION. IF A CONFLICT IS DISCOVERED BETWEEN EXISTING UTILITIES AND PROPOSED IMPROVEMENTS, CONTRACTOR SHALL NOTIFY ENGINEER IMMEDIATELY. IT SHALL BE CONTRACTOR'S SOLE RESPONSIBILITY TO COORDINATE WITH UTILITY COMPANY FOR ANY NECESSARY RELOCATION OF FACILITIES AND NO SEPARATE PAYMENT SHALL BE MADE. ADDITIONALLY, CONTRACTOR SHALL NOT BE COMPENSATED FOR DELAYS OR REMOBILIZATION DUE TO UTILITY COORDINATION. ANY DAMAGE TO EXISTING UTILITIES CAUSED BY CONTRACTOR'S OPERATIONS SHALL BE REPAIRED AT CONTRACTOR'S SOLE EXPENSE. CONTRACT TIME SHALL NOT BE EXTENDED DUE TO DELAYS CAUSED BY UTILITY COORDINATION.

RECORD DOCUMENTS
 These Record Documents have been prepared based on information provided by others. The Design Professional has not verified the accuracy and/or completeness of this information and shall not be responsible for any errors or omissions which may be incorporated herein as a result.


RECORD DRAWING MODIFICATION:	TNP	1/05
DELETED PROP. WV PER		
FIELD CHANGE MARKUP.		
NO.	REVISION	BY DATE



SCALE
 HORIZ
 1" = 20'
 VERT
 N/A
 DATE
 FEB 2004



TEAGUE NALL AND PERKINS
 ENGINEERS • SURVEYORS • CONSULTANTS
 1100 Macon Street Fort Worth, Texas 76102 (817) 336-5773
 235 W. Hickory Street Denton, Texas 76201 (940) 383-4177
 #100 12160 N. Abrams Road #508 Dallas, Texas 75243 (214) 461-9867



TOWN OF ADDISON, TEXAS
 TALISKER APARTMENTS
 WATER LINE IMPROVEMENTS
 WATER LINE 'C' STA 5+00 TO 14+01.04

TNP PROJECT
 ADD03169
 SHEET
8
 OF
 11