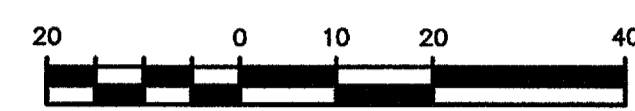


LIST OF PROPOSED SERVICES/METERS AND VALVES

STATION	LINE DESIGNATION	NORTHINGS	EASTINGS	MATERIALS
0+04.07	WL 'D'	5536.45	4930.39	8" GATE VALVE
1+74.33	WL 'D'	5706.70	4930.34	8" GATE VALVE
3+08.41	WL 'D'	5724.32	4813.87	8" GATE VALVE
0+05.18	WL 'E'	5513.02	5141.79	8" GATE VALVE
1+89.19	WL 'E'	5707.03	5141.79	2" TAPPING SADDLE & 30 LF 2" TYPE 'K' COPPER SERVICE
2+02.19	WL 'E'	5710.03	5141.79	2" TAPPING SADDLE & 30 LF 2" TYPE 'K' COPPER SERVICE
4+10.35	WL 'E'	5711.03	4934.62	8" GATE VALVE



GRAPHIC SCALE



BENCHMARK

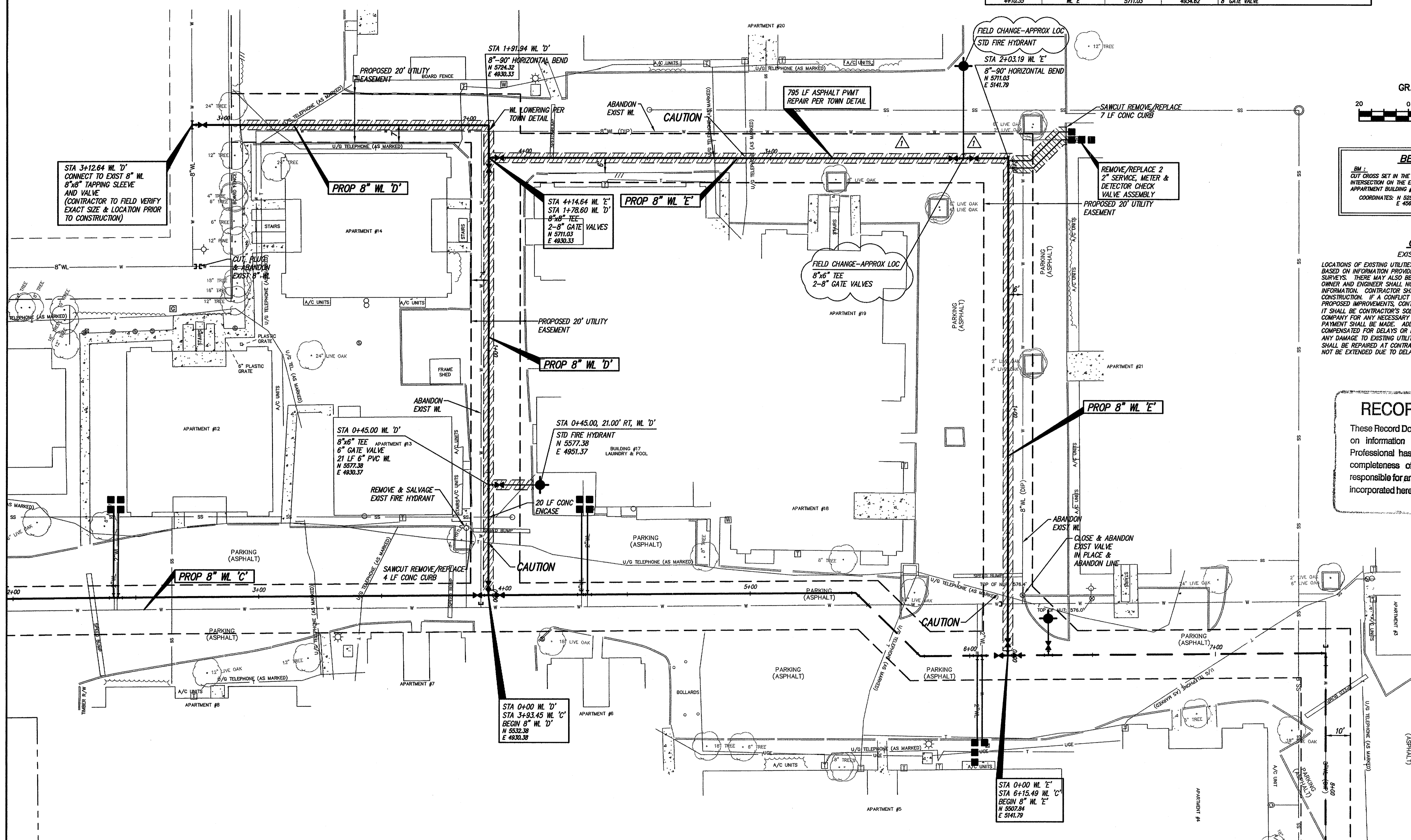
BM :
CUT CROSS SET IN THE TOP AT THE SOUTHWEST SIDEWALK INTERSECTION ON THE EAST SIDE OF THE FIRE LANE OPPOSITE APARTMENT BUILDING #24
COORDINATES: N 5259.29 E 4562.25
ELEVATION: 570.84

CAUTION!!


EXISTING UTILITIES
LOCATIONS OF EXISTING UTILITIES SHOWN ON THESE PLANS ARE APPROXIMATE BASED ON INFORMATION PROVIDED BY THE OWNERS OF THE UTILITIES AND FIELD SURVEYS. THERE MAY ALSO BE EXISTING UTILITIES THAT ARE NOT SHOWN. THE OWNER AND ENGINEER SHALL NOT BE RESPONSIBLE FOR THE ACCURACY OF THIS INFORMATION. CONTRACTOR SHALL LOCATE ALL UTILITIES PRIOR TO BEGINNING CONSTRUCTION. IF A CONFLICT IS DISCOVERED BETWEEN EXISTING UTILITIES AND PROPOSED IMPROVEMENTS, CONTRACTOR SHALL NOTIFY ENGINEER IMMEDIATELY. IT SHALL BE CONTRACTOR'S SOLE RESPONSIBILITY TO COORDINATE WITH UTILITY COMPANY FOR ANY NECESSARY RELOCATION OF FACILITIES AND NO SEPARATE PAYMENT SHALL BE MADE. ADDITIONALLY CONTRACTOR SHALL NOT BE COMPENSATED FOR DELAYS OR REMOBILIZATION DUE TO UTILITY COORDINATION. ANY DAMAGE TO EXISTING UTILITIES CAUSED BY CONTRACTOR'S OPERATIONS SHALL BE REPAIRED AT CONTRACTOR'S SOLE EXPENSE. CONTRACT TIME SHALL NOT BE EXTENDED DUE TO DELAYS CAUSED BY UTILITY COORDINATION.

RECORD DOCUMENTS

These Record Documents have been prepared based on information provided by others. The Design Professional has not verified the accuracy and/or completeness of this information and shall not be responsible for any errors or omissions which may be incorporated herein as a result.




RECORD DRAWING MODIFICATION:	TNP	1/05
RELOCATED PROP. FH/WV PER		
FIELD CHANGE MARKUP.		
NO.	REVISION	BY DATE



SCALE
HORIZ
1" = 20'
VERT
N/A
DATE
FEB 2004



TEAGUE NALL AND PERKINS
ENGINEERS • SURVEYORS • CONSULTANTS
1100 Macon Street Fort Worth, Texas 76102 (817) 336-5773
235 W. Hickory Street #100 Denton, Texas 76201 (940) 383-4177
12160 N. Abrams Road #508 Dallas, Texas 75243 (214) 461-9967



TOWN OF ADDISON, TEXAS
TALISKER APARTMENTS
WATER LINE IMPROVEMENTS
WATER LINE 'D' STA 0+00 TO 3+12.64
WATER LINE 'E' STA 0+00 TO 4+14.64

TNP PROJECT
ADD03169
SHEET
9
OF
11