






**LEGEND**

-  PROPOSED CURB INLET PROTECTION
-  PROPOSED CONSTRUCTION ENTRANCE
-  COFFER DAM
-  APPROXIMATE LOCATION
-  TEMPORARY ACCESS AND CONSTRUCTION EASEMENT

- NOTES:**
- DEWATERING MEASURES SHOWN ARE CONCEPTUAL ONLY. CONTRACTOR MUST SUBMIT A DEWATERING PLAN TO THE TOWN FOR APPROVAL PRIOR TO CONSTRUCTION.
  - CONTRACTOR SHALL MAINTAIN A POSITIVE DRAINAGE ALONG ACCESS EASEMENT. GRADE AS REQUIRED AND PROVIDE TEMPORARY DRAINAGE PIPE IF NECESSARY.



revision	date

**NDM**  
**NATHAN D. MAIER**  
 CONSULTING ENGINEERS, INC.  
 FIRM REGISTRATION NO.: F-356

Two Park Lane Plaza / 8080 Park Lane / Suite 600  
 Dallas, Texas 75231 / (214) 739-4741

**SLOPE PROTECTION/DROP STRUCTURE  
 AT BELLA LANE VEHICULAR BRIDGE  
 AND  
 STABILIZATION AT THE DOWNSTREAM  
 WEIR  
 VITRUVIAN PARK  
 TOWN OF ADDISON, TEXAS**

BELLA LANE DROP STRUCTURE SITE MAP				
design	drawn	scale	date	file name
B.J.L.	NDM	AS NOTED	1-27-12	MEB-BWR

sheet no.
8 / 15
job number
11-07-037