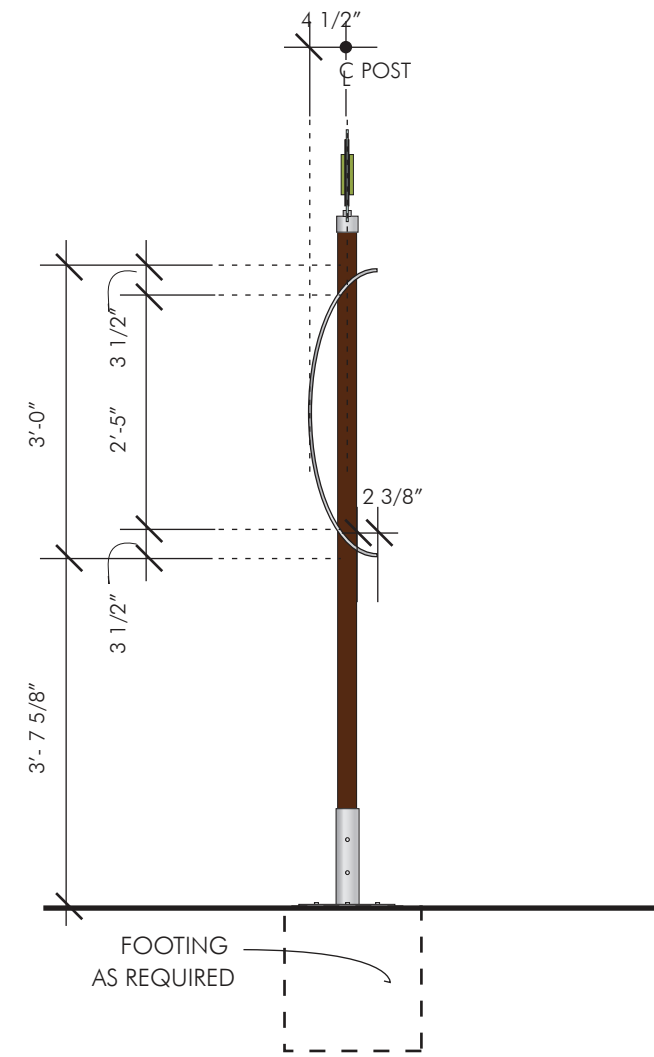
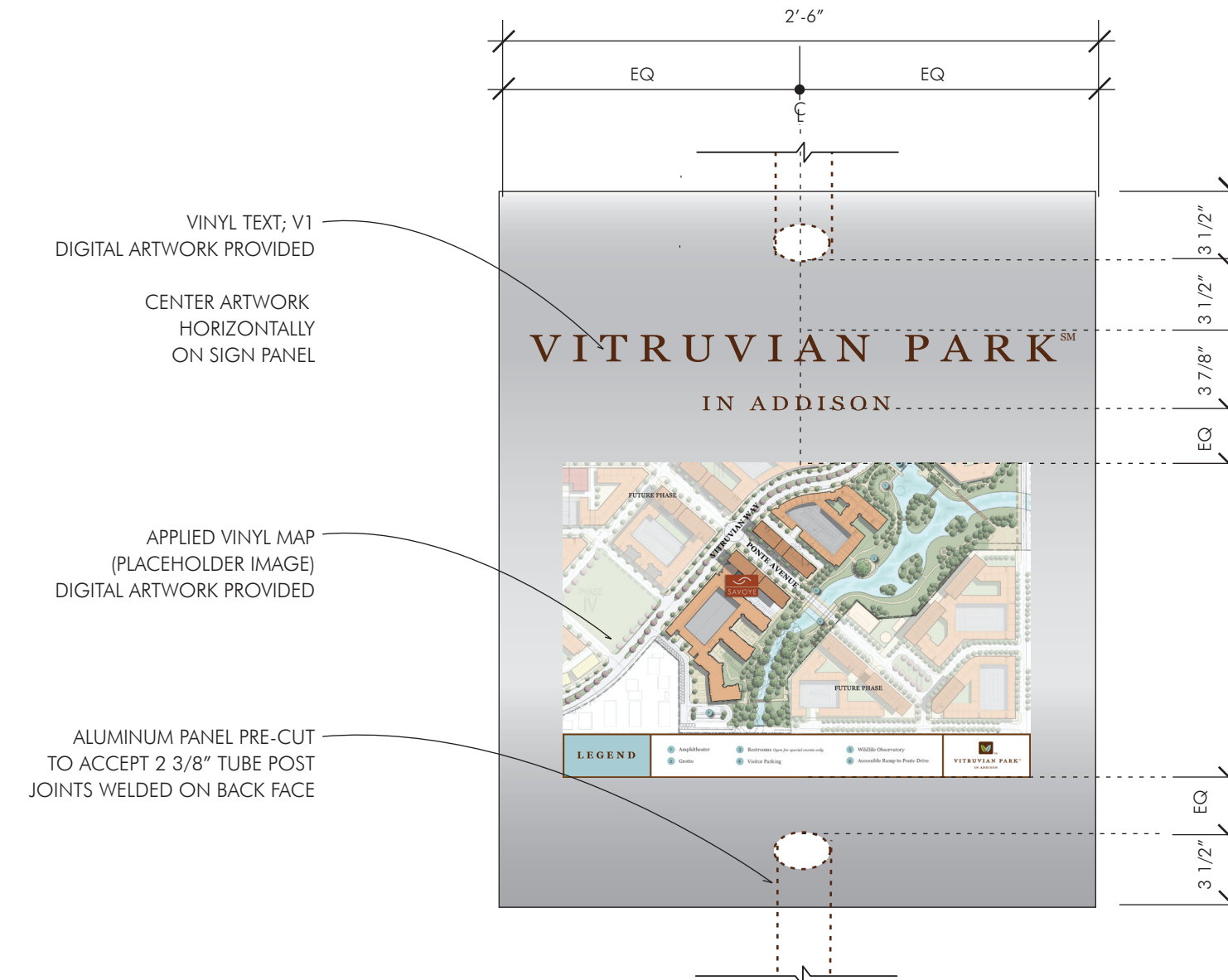


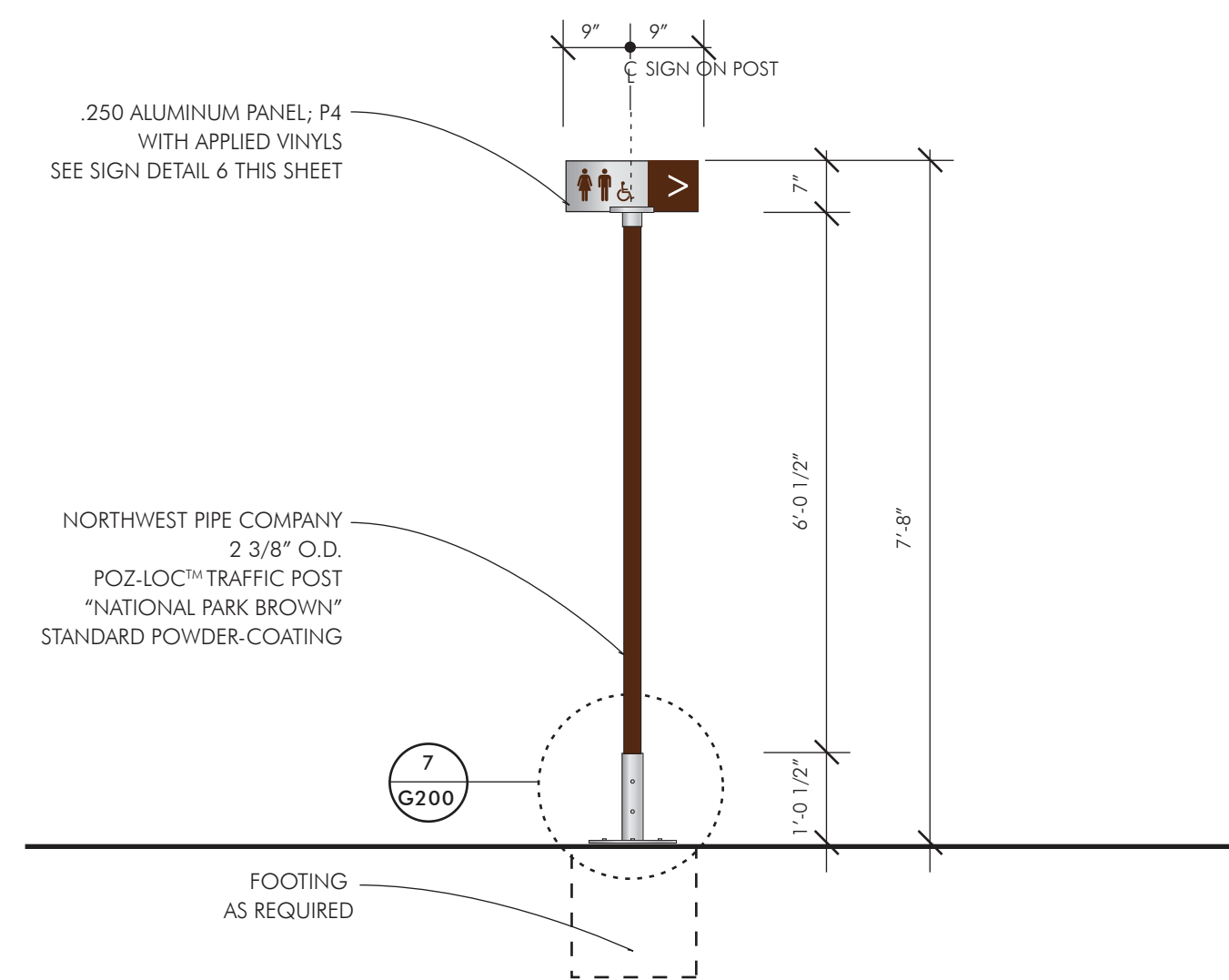
1 PM.1: FRONT ELEVATION
1/2" = 1'-0"



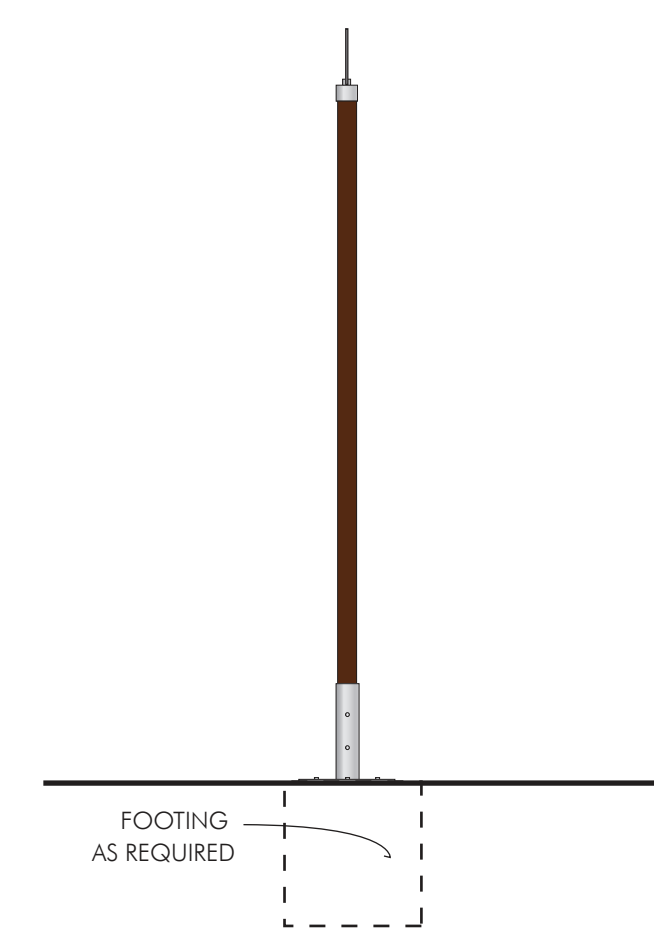
2 PM.1: SIDE ELEVATION
1/2" = 1'-0"



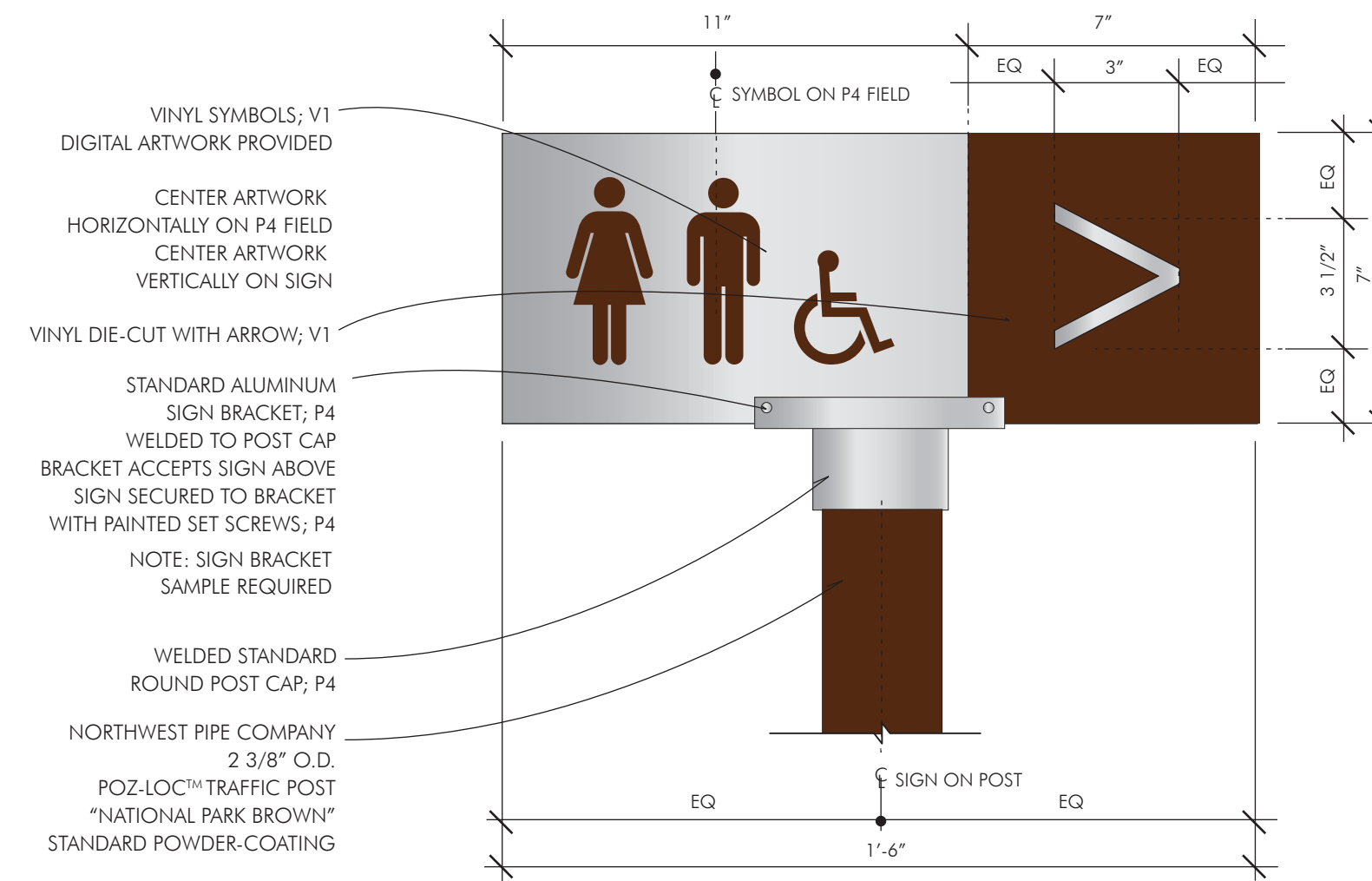
3 PM.1: SIGN FACE DETAIL
1 1/2" = 1'-0"



4 PD.1: FRONT ELEVATION
1/2" = 1'-0"



5 PD.1: SIDE ELEVATION
1/2" = 1'-0"



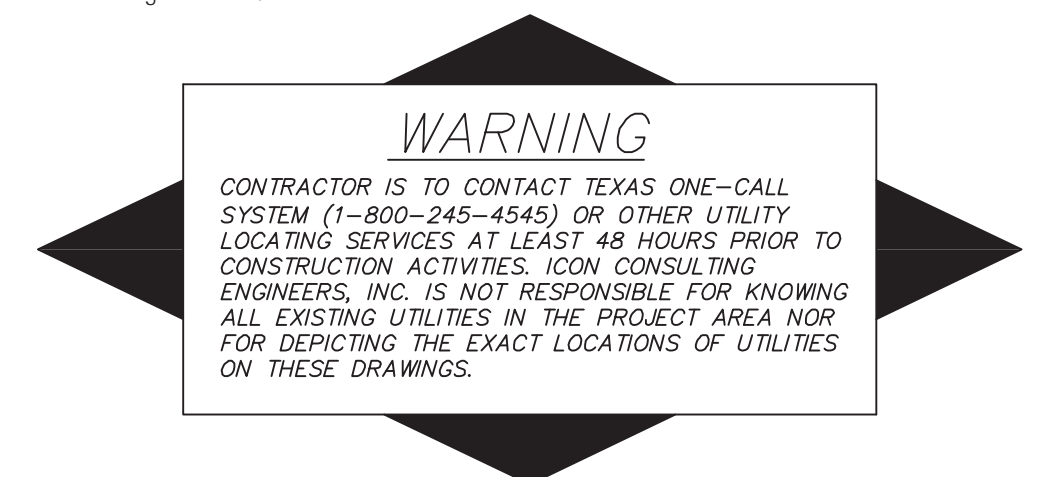
6 PD.1: SIGN FACE DETAIL
3" = 1'-0"

**100% DESIGN INTENT DRAWINGS.
NOT INTENDED FOR CONSTRUCTION.**

These drawings are intended to convey design intent only. Final engineering, materials, and fabrication shall remain the responsibility of the Fabricator to ensure quality fit and finish for all components.

Colors are shown for reference only, and are subject to the limitations of the printing process. Refer to finish samples and/or color system swatches for accurate reference.

Messages shown in the drawings are for reference only. Refer to Message Schedule for actual messages required for each sign location.



BM #1 REF. ELEVATION = 559.47
SQUARE CUT IN TOP OF CURB, SOUTH MEDIAN
END NOSE, MARSH LANE

1127' NORTH OF VITRUVIAN WAY.
BM #2 REF. ELEVATION = 547.84
SQUARE CUT IN TOP OF CURB, NORTH MEDIAN
END NOSE, AT INTERSECTION OF

VITRUVIAN WAY AND MARSH LANE.

NO.	REVISION	BY	DATE		
TOWN OF ADDISON DALLAS COUNTY, TEXAS					
PARK AND STREETScape IMPROVEMENTS VITRUVIAN PARK					
PARK SIGNAGE DESIGN INTENT PLANS AND ELEVATIONS					
175 Tourell Plaza, Suite 600 Mansfield, Texas 76063 Telephone 817 521 1440 Fax 817 525 2760 Internet www.lrk.com					
© 2010 Looney Ricks Kiss Architects, Inc. All Rights Reserved.					
PROJECT	DESIGN	DRAWN	DATE	FILE	SHEET
5029-01	LR	LR	APR 26, 2010	LRK 0109107-G202	G202

PARK AND STREETScape IMPROVEMENTS - VITRUVIAN PARK