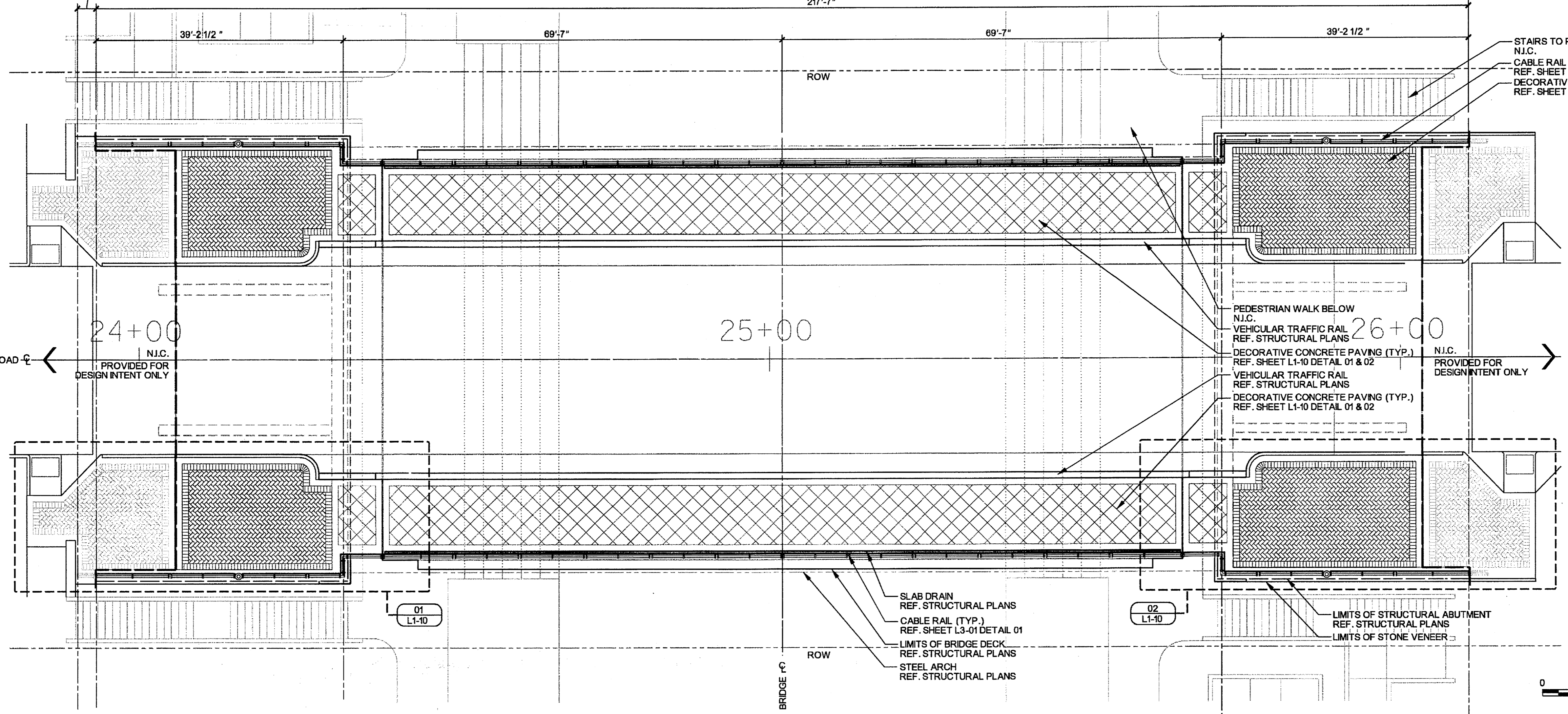


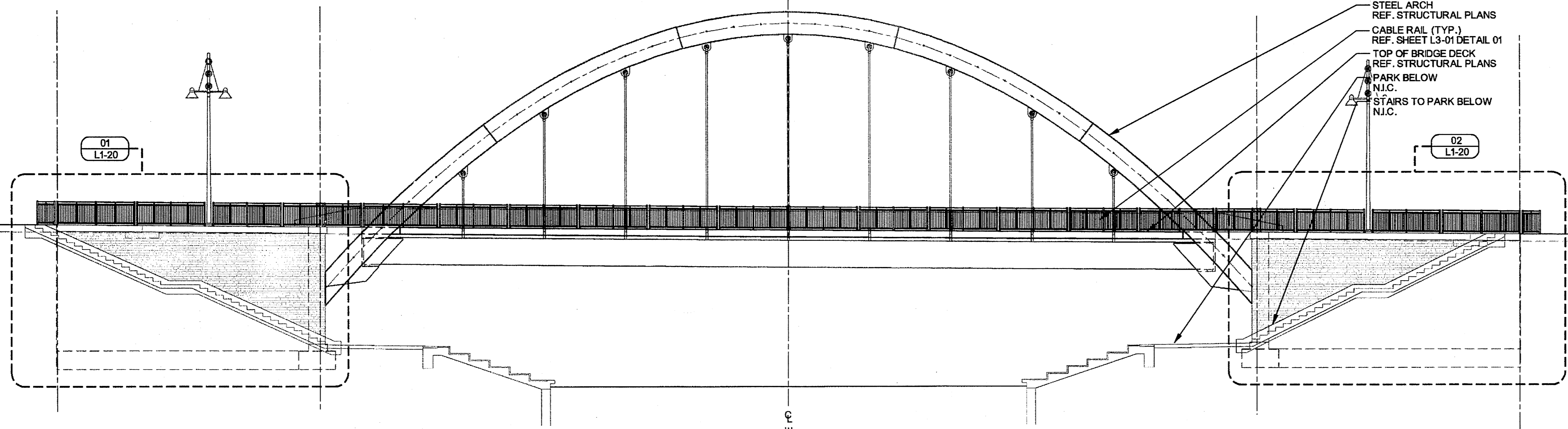
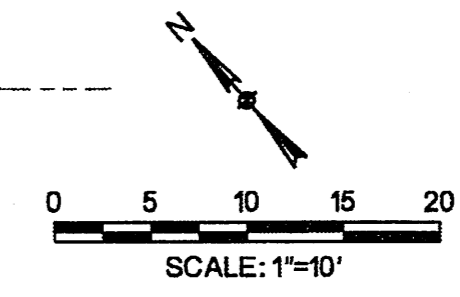
USER: ch1940
 OFFICE: RCH
 PROJECT # 27379
 FILE: L101-SP-Ponte-27379.dgn
 TIME: 9:50:05 AM
 DATE: 4/29/2010

+/- 3'-0"
 CONTRACTOR TO FIELD VERIFY AND COORDINATE
 THE EXACT LENGTH OF RAIL REQUIRED. TYP. FOR
 ALL CORNERS




01 CABLE RAIL AND PAVING LAYOUT
 SCALE: 10" = 1'-0"
 PLAN

- GENERAL NOTES**
1. REF. STRUCTURAL DRAWINGS FOR ALL BRIDGE DIMENSIONS AND COORDINATES.
 2. ALL RAILING SHALL BE SPACED AT TYPICAL 10'-0" INCREMENTS AS SHOWN ON SHEET L3-01 UNLESS OTHERWISE NOTED.
 3. ALL WALK DIMENSIONS ARE GIVEN FROM BACK OF CURB UNLESS OTHERWISE NOTED.
 4. REF. ELECTRICAL DRAWINGS FOR ALL LIGHT FIXTURE TYPES.
 5. ALL ITEMS AND APPURTANANCES N.I.C. TO BE COORDINATED BY THE CONTRACTOR PRIOR TO WORK COMMENCEMENT.
 6. ALL DIMENSIONS AND ITEM LOCATIONS ARE TO MIRROR ALONG THE ROAD CENTERLINE UNLESS OTHERWISE NOTED.



02 CABLE RAIL AND WALL ABUTMENT LAYOUT
 SCALE: 10" = 1'-0"
 ELEVATION



THE SEAL APPEARING ON THIS DOCUMENT WAS AUTHORIZED BY LENNY L. HUGHES, P.L.A. #2027 ON 04-29-2010. ALTERATION OF A SEALED DOCUMENT WITHOUT PROPER NOTIFICATION TO THE RESPONSIBLE LANDSCAPE ARCHITECT IS AN OFFENSE UNDER THE TEXAS ENGINEERING PRACTICE ACT. THE RECORD COPY OF THIS DRAWING IS ON FILE AT THE OFFICES OF HALFF ASSOCIATES, INC., 1201 NORTH BOWSER, RICHARDSON, TEXAS 75081. TBP# FIRM #512

NO.	REVISION	BY	DATE		
TOWN OF ADDISON DALLAS COUNTY, TEXAS					
VITRUVIAN PARK BRIDGES PONTE AVENUE					
HANDRAIL LAYOUT & PROFILE					
1201 NORTH BOWSER ROAD, RICHARDSON, TEXAS 75081-2275 TEL (214) 348-8200 FAX (214) 739-0055					
PROJECT	DESIGN	DRAWN	DATE	FILE	SHEET
27379	JDB	AHH	APRIL 2010	-	L1-01