

USER: ah2214

OFFICE: RCH

PROJECT # 27379

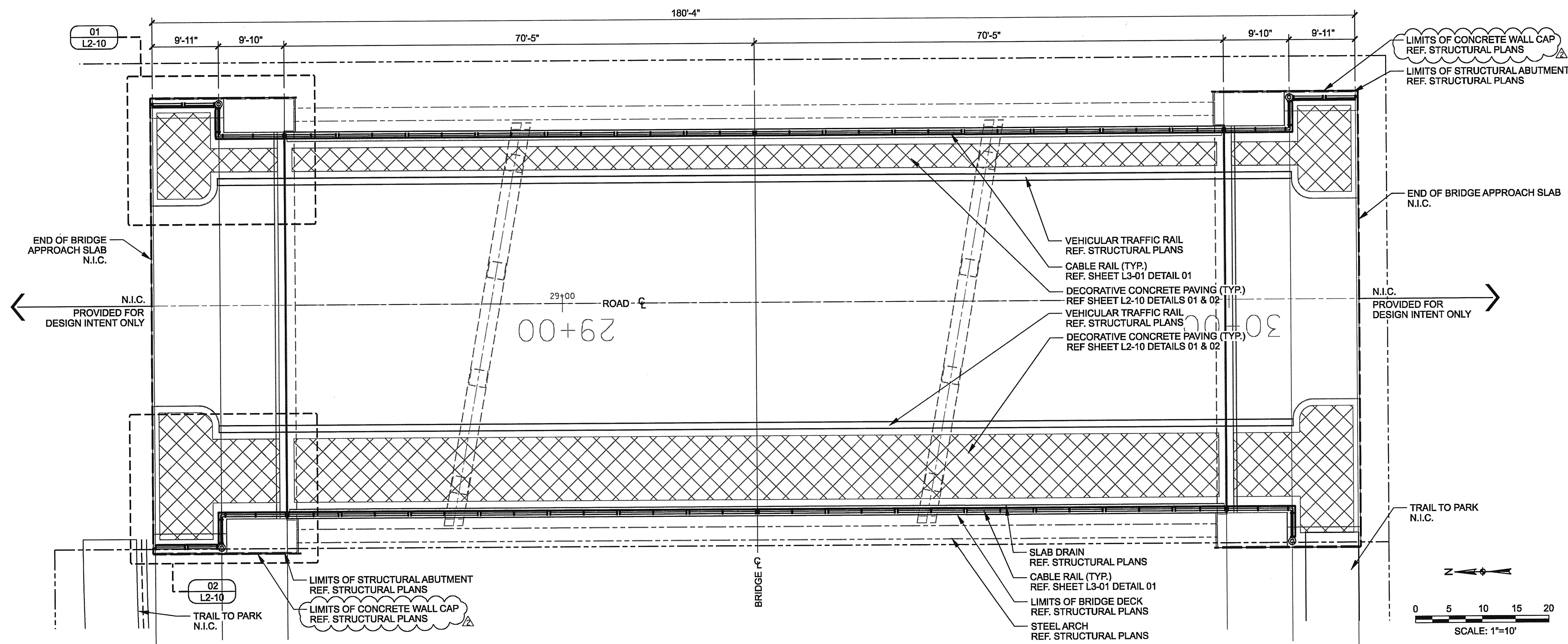
FILE: L201-SP-Bellog-27379.dgn

TIME: 5:15:48 PM

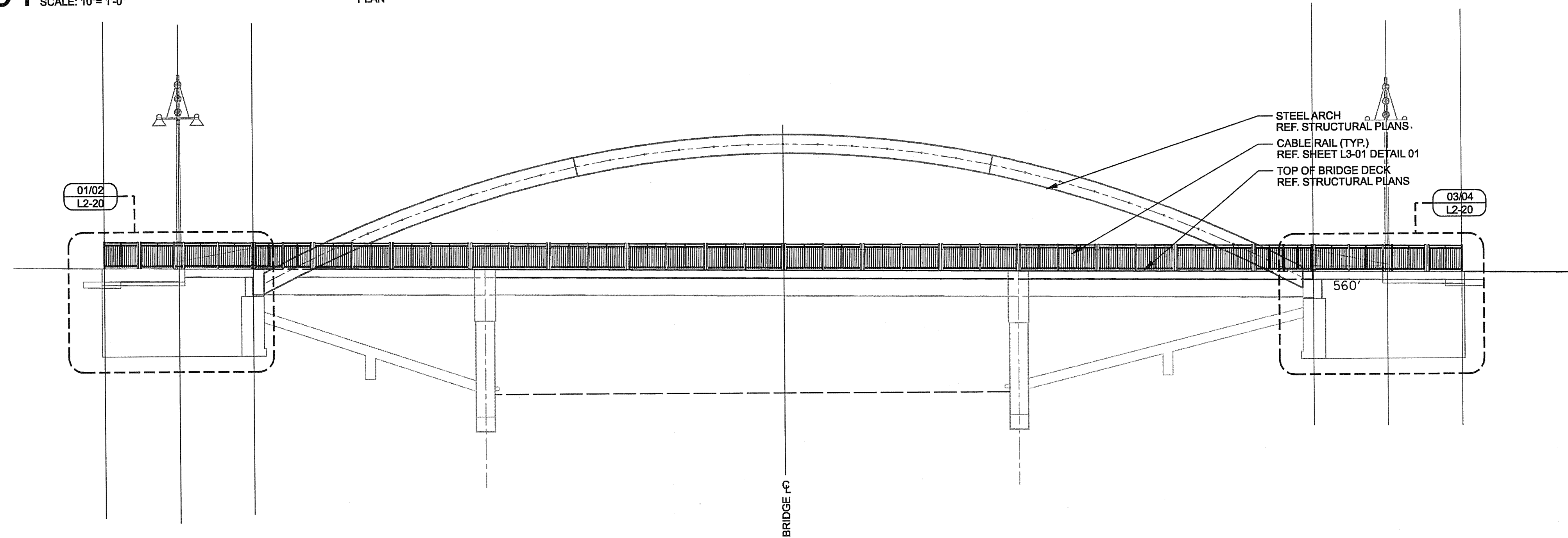
DATE: 5/19/2010

GENERAL NOTES


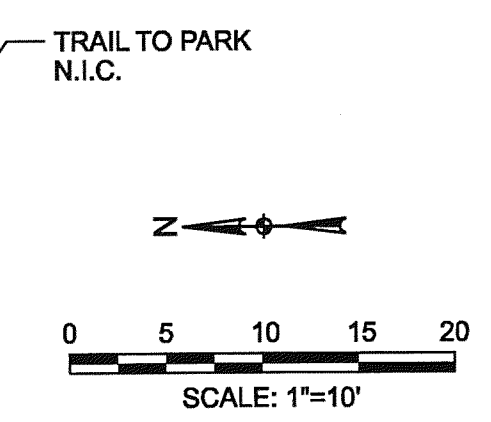
1. REF. STRUCTURAL DRAWINGS FOR ALL BRIDGE DIMENSIONS AND COORDINATES.
2. ALL RAILING SHALL BE SPACED AT TYPICAL 10'-0" INCREMENTS AS SHOWN ON SHEET L3-01 UNLESS OTHERWISE NOTED.
3. ALL WALK DIMENSIONS ARE GIVEN FROM BACK OF CURB UNLESS OTHERWISE NOTED.
4. REF. ELECTRICAL DRAWINGS FOR ALL LIGHT FIXTURE TYPES.
5. ALL ITEMS AND APPURTANANCES N.I.C. TO BE COORDINATED BY THE CONTRACTOR PRIOR TO WORK COMMENCEMENT.
6. ALL DIMENSIONS AND ITEM LOCATIONS ARE TO BE MIRRORED ALONG THE BRIDGE CENTERLINE UNLESS OTHERWISE NOTED.



01 CABLE RAIL AND PAVING LAYOUT  
SCALE: 10"= 1'-0" PLAN



02 CABLE RAIL AND WALL ABUTMENT LAYOUT  
SCALE: 10"= 1'-0" ELEVATION



THE SEAL APPEARING ON THIS DOCUMENT WAS AUTHORIZED BY LENNY L. HUGHES, P.L.A. #0097 ON 05-19-2010. ALTERATION OF A SEALED DOCUMENT WITHOUT PROPER NOTIFICATION TO THE RESPONSIBLE LANDSCAPE ARCHITECT IS AN OFFENSE UNDER THE TEXAS ENGINEERING PRACTICE ACT. THE RECORD COPY OF THIS DRAWING IS ON FILE AT THE OFFICES OF HALFF ASSOCIATES, INC., 1201 NORTH BOWSER, RICHARDSON, TEXAS 75081. TBPE FIRM #F-312

ADDENDUM #2	REVISION	JDB	05/19/10
NO.	BY	DATE	
<b>ADDISON TOWN OF ADDISON DALLAS COUNTY, TEXAS</b>			
<b>VITRUVIAN PARK BRIDGES BELLA LANE</b>			
<b>HANDRAIL LAYOUT &amp; PROFILE</b>			
<b>HALFF</b> 1201 NORTH BOWSER ROAD, RICHARDSON, TEXAS 75081-2275 TEL (214) 348-6200 FAX (214) 739-0095			
PROJECT	DESIGN	DRAWN	DATE
27379	JDB	AHH	APRIL 2010
FILE	SHEET		
-	L2-01		