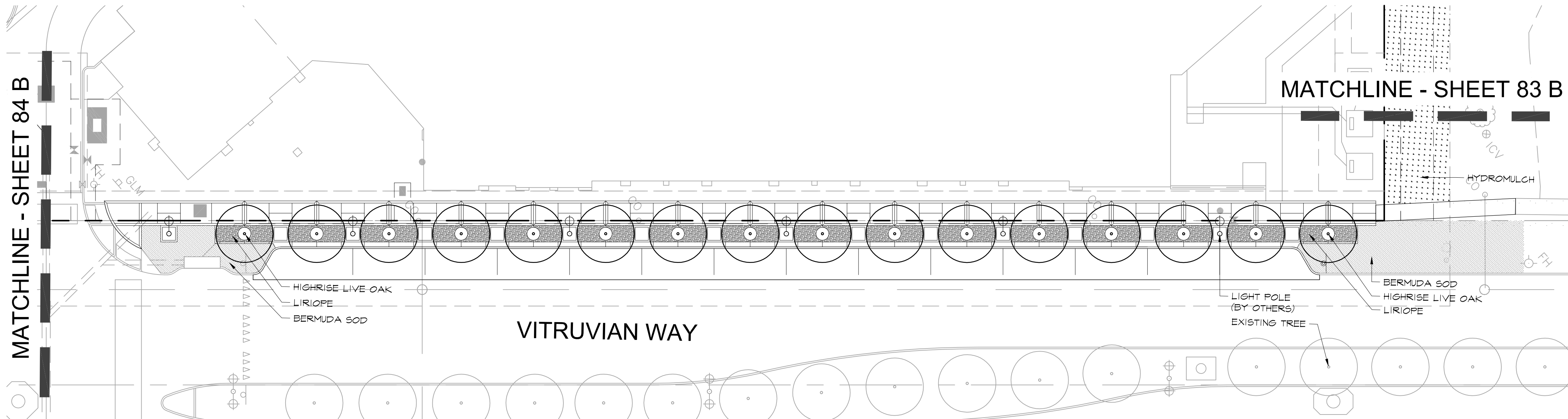


Landscape Plan - Vitruvian Way

Scale: 1"=20'

MATCHLINE - SHEET 84 A

B



Landscape Plan - Vitruvian Way

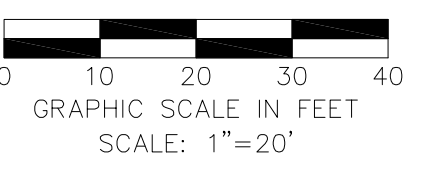

Scale: 1"=20'

A

MATCHLINE - SHEET 84 B



08/01/2016



NO.	REVISION	BY	DATE

studioOutside

824 Exposition Avenue, Ste. 5
Dallas, Texas 75226
o214.954.7160
f214.954.7162

PAVING, DRAINAGE & UTILITY IMPROVEMENTS

VITRUVIAN PARK PUBLIC INFRASTRUCTURE BLOCK 200

TOWN OF ADDISON, TEXAS

LANDSCAPE PLAN
VITRUVIAN WAY

DESIGN	DRAWN	DATE	SCALE	NOTES	Sheet No.
JE	JE	AUG 01, 2016	AS NOTED		84

VITRUVIAN PARK BLOCK 200 PUBLIC INFRASTRUCTURE - PROJECT NO. 16071