
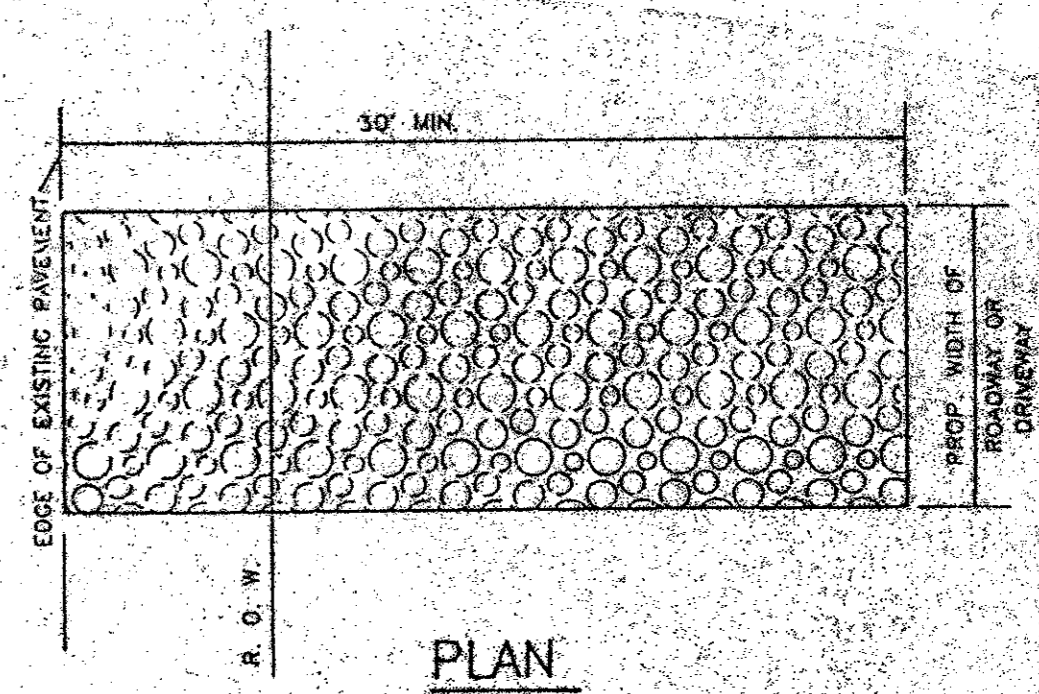
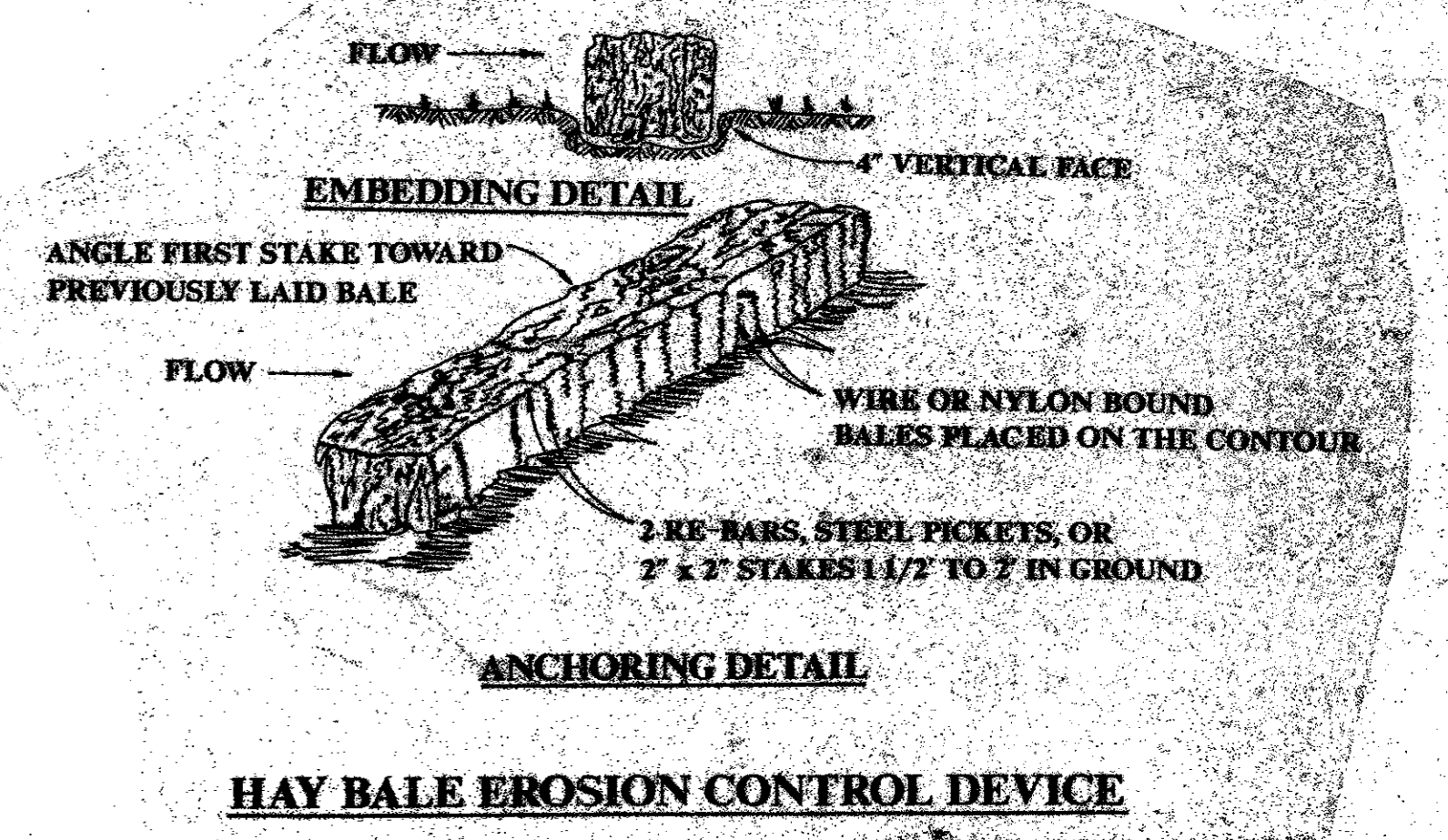


Revisions	Date	Description	Drawn By	Checked By

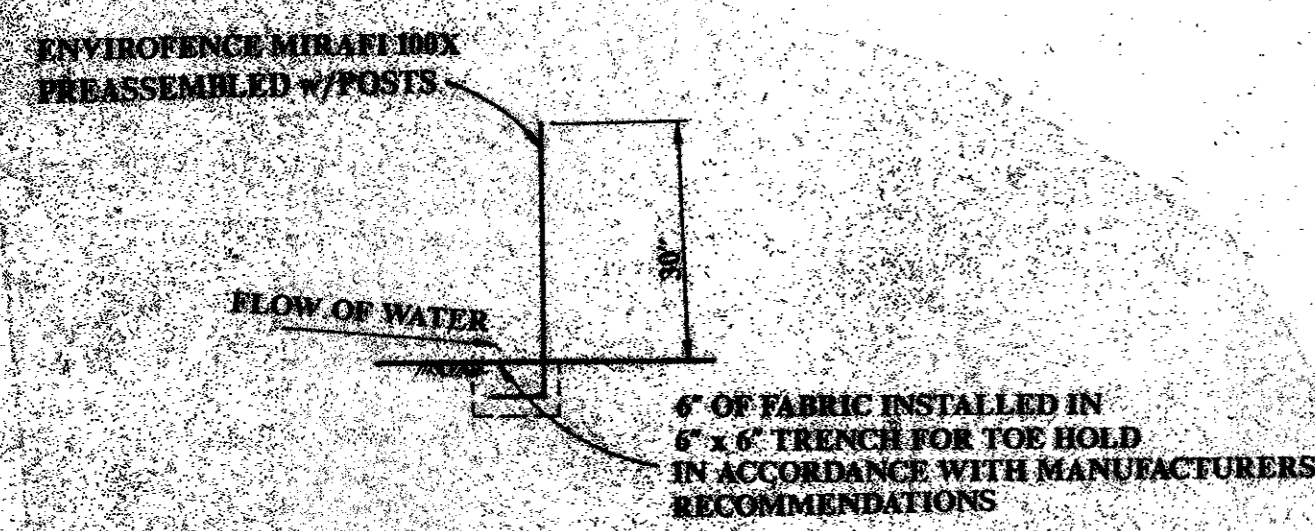
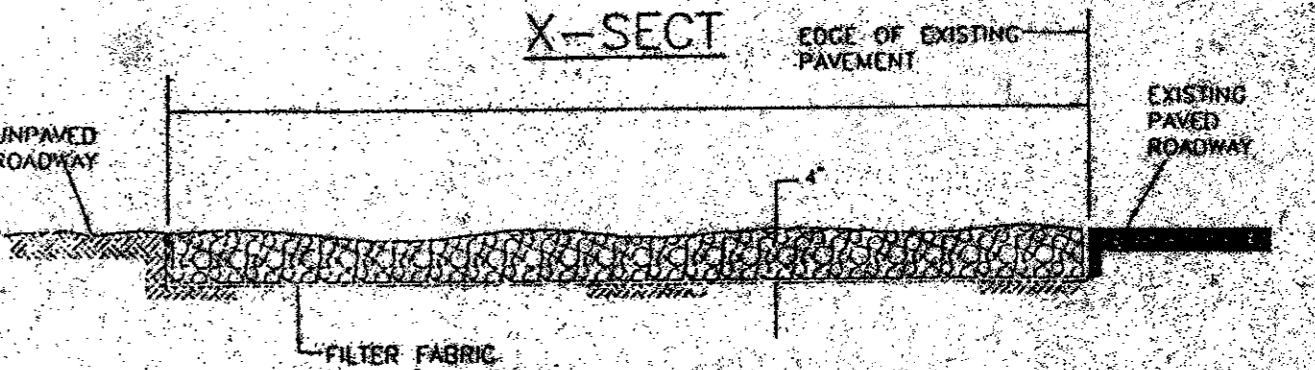


All Earthen Berms Of Elevation 600 Shall Be Constructed In The Open Space Along The Western And Southern Sides.



MAINTENANCE
 THE ENTRANCE SHALL BE MAINTAINED IN A CONDITION WHICH WILL PREVENT TRACKING OR FLOWING OF SEDIMENT ONTO PUBLIC RIGHTS-OF-WAY. THIS MAY REQUIRE PERIODIC TOP DRESSING WITH ADDITIONAL STONE OR ADDITIONAL LENGTH AS CONDITIONS DEMAND AND REPAIR AND/OR CLEANOUT OF ANY MEASURES USED TO TRAP SEDIMENT. ALL SEDIMENT SPILLED, DROPPED, WASHED, OR TRACKED ONTO PUBLIC RIGHTS-OF-WAY MUST BE REMOVED IMMEDIATELY.

STABILIZED CONSTRUCTION ACCESS
 A STABILIZED CONSTRUCTION ENTRANCE APPLIES TO POINTS OF CONSTRUCTION INGRESS AND EGRESS WHERE SEDIMENT MAY BE TRACKED OR FLOW OFF THE CONSTRUCTION SITE.
MAINTENANCE
 THE ENTRANCE SHALL BE MAINTAINED IN A CONDITION WHICH WILL PREVENT TRACKING OR FLOWING OF SEDIMENT ONTO PUBLIC RIGHTS-OF-WAY. THIS MAY REQUIRE PERIODIC TOP DRESSING WITH ADDITIONAL STONE OR ADDITIONAL LENGTH AS CONDITIONS DEMAND AND REPAIR AND/OR CLEANOUT OF ANY MEASURES USED TO TRAP SEDIMENT. ALL SEDIMENT SPILLED, DROPPED, WASHED OR TRACKED ONTO PUBLIC RIGHTS-OF-WAY MUST BE REMOVED IMMEDIATELY.




SILTATION FENCE EROSION CONTROL DEVICE

GRADING & EROSION CONTROL PLAN

WATERFORD PARK II
 TOWN OF ADDISON, TEXAS

Date: NOV. 1991 Scale: 1" = 50'
 Drawn By: TNC Approved By: TNC SHEET GR-2 OF SHEETS



THE NELSON CORPORATION
 LAND PLANNING • ENGINEERING • SURVEYING
 5999 SUMMERSIDE DRIVE • SUITE 202 • DALLAS, TEXAS 75252 • (214) 380-2605