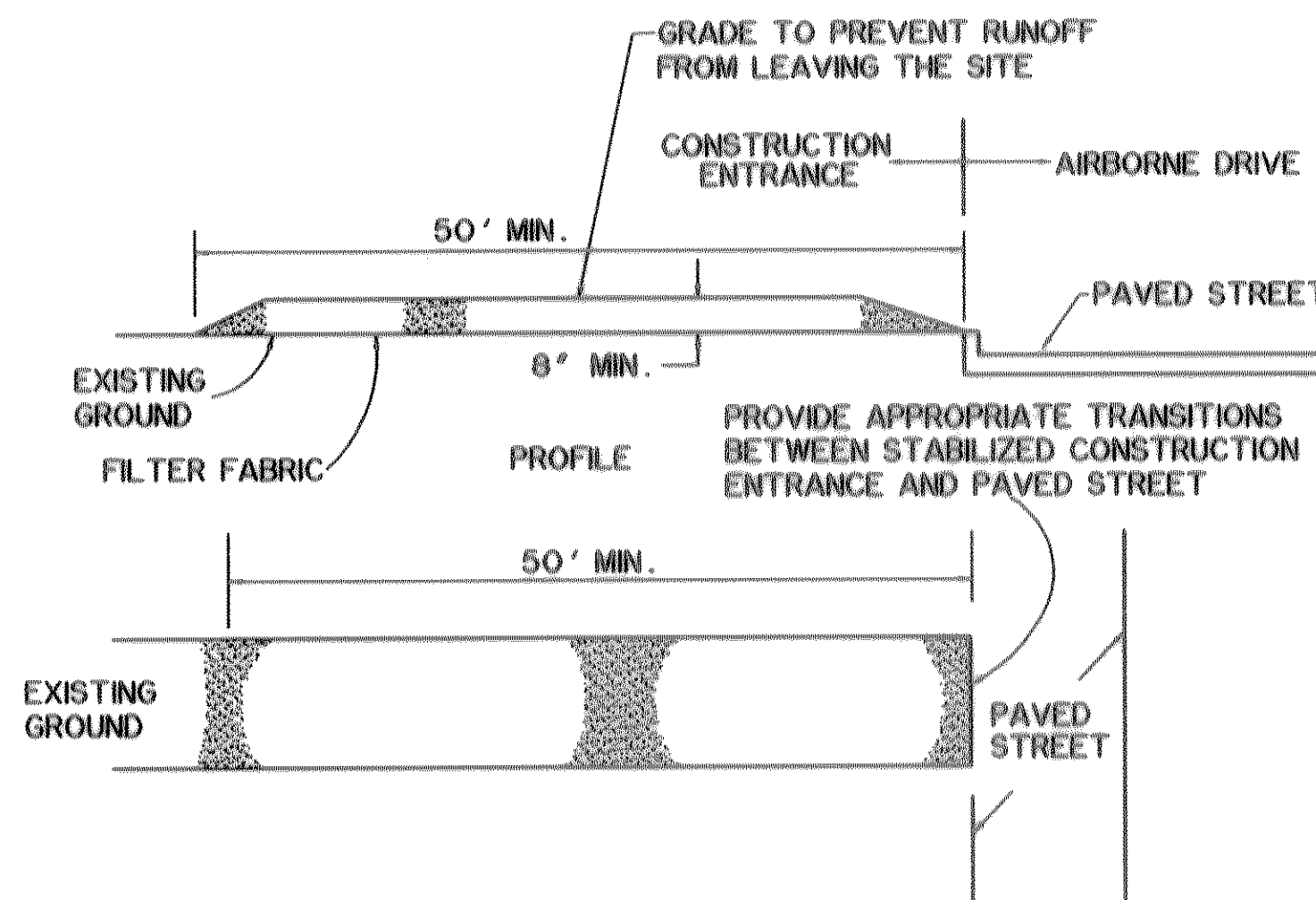


**SILT FENCE**  
N.T.S.



**GENERAL NOTES:**

1. STONE SIZE 3"-5" DIAMETER
2. LENGTH - AS EFFECTIVE, BUT NOT LESS THAN 50 FEET, UNLESS APPROVED IN WRITING BY THE ENGINEER.
3. THICKNESS - NOT LESS THAN 8 INCHES.
4. WIDTH - NOT LESS THAN FULL WIDTH OF ALL POINTS OF INGRESS OR EGRESS.
5. WASHING - WHEN NECESSARY, WHEELS SHALL BE CLEANED TO REMOVE SEDIMENT PRIOR TO ENTRANCE ONTO A PAVED STREET. WHEN WASHING IS REQUIRED, IT SHALL BE DONE ON AN AREA STABILIZED WITH CRUSHED STONE WHICH DRAINS INTO AN APPROVED SEDIMENT TRAP OR SEDIMENT BASIN. ALL SEDIMENT SHALL BE PREVENTED FROM ENTERING ANY STORM DRAIN, DITCH, OR WATERCOURSE THROUGH USE OF SAND BAGS, OF SAND BAGS, GRAVEL, BOARDS OR OTHER APPROVED METHODS.
6. MAINTENANCE - THE ENTRANCE SHALL BE MAINTAINED IN A CONDITION WHICH WILL PREVENT TRACKING OR FLOWING OF SEDIMENT ONTO A PAVED STREET. THIS MAY REQUIRE PERIODIC TOP DRESSING WITH ADDITIONAL STONE AS CONDITIONS DEMAND, AND REPAIR AND/OR CLEANOUT OF ANY MEASURES USED TO TRAP SEDIMENT. ALL SEDIMENT SPILLED, DROPPED, WASHED OR TRACKED ONTO A PAVED STREET MUST BE REMOVED IMMEDIATELY.

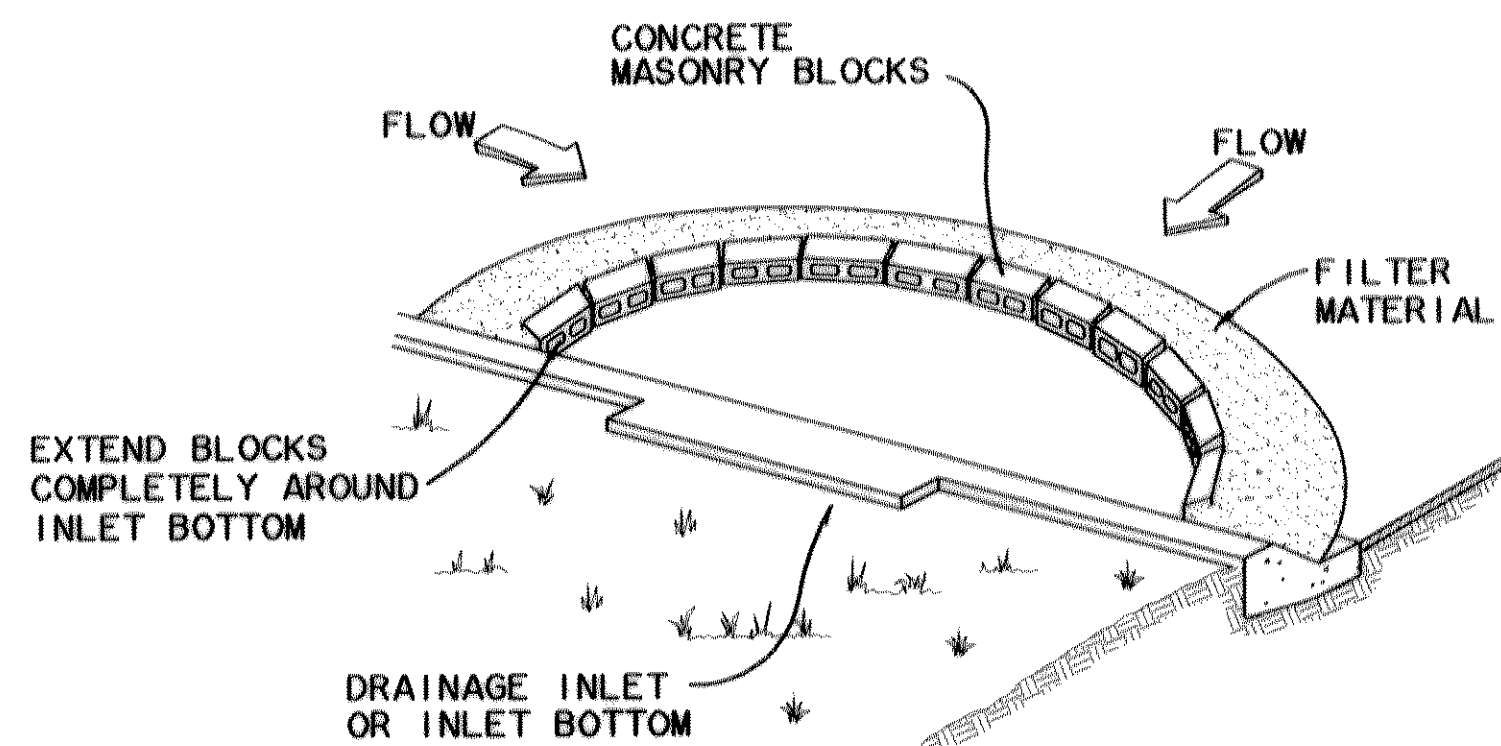
**PRIMARY PURPOSE:**

REDUCES OFFSITE SEDIMENT TRACKING FROM TRUCKS AND CONSTRUCTION EQUIPMENT.

RATING IS NOT APPLICABLE

**STABILIZED CONSTRUCTION ENTRANCE**

N.T.S.



**PRIMARY PURPOSE:**  
INTERCEPT SEDIMENT AT CURB AND FIELD INLETS. SHOULD BE USED IN CONJUNCTION WITH OTHER ONSITE TECHNIQUES.

$$\text{RATING} = \frac{\text{SEDIMENT RETAINED}}{\text{TOTAL SEDIMENT LOADING}} = 0.67-0.75$$

**INLET FILTER TREATMENT**

N.T.S.

RECORD DRAWINGS  
07-16-08

THE INFORMATION SHOWN ON THESE PLANS HAS BEEN REVISED TO REFLECT CHANGES TO THE PUBLIC IMPROVEMENTS MADE DURING CONSTRUCTION PROVIDED TO THE ENGINEER BY THE CONTRACTOR UNLESS NOTED OTHERWISE. THE CONSTRUCTION OF THE PUBLIC IMPROVEMENTS IS IN GENERAL CONFORMANCE WITH THESE PLANS BASED ON THE INFORMATION PROVIDED BY THE CONTRACTOR AND THE RESPONSIBILITY FOR ACCURACY AND COMPLETENESS BELONGS TO THE CONTRACTOR.


ULYS LANE, III  
DATE 7/6/08

PREPARED BY:  
**WIER & ASSOCIATES, INC.**  
ENGINEERS SURVEYORS LAND PLANNERS  
1380 U.S. HIGHWAY 287 N. SUITE 101 WANSFELD, TEXAS 76063 METRO (817)477-7700  
6848 ELM STREET FRISCO, TEXAS 75034 METRO (214)387-8800  
www.wierassociates.com

NO.	DATE	DESCRIPTION	BY

LOT 4, BLOCK A  
SOJOURN PLAZA  
TOWN OF ADDISON  
DALLAS COUNTY, TEXAS

STORM WATER  
POLLUTION PREVENTION  
DETAILS



COPYRIGHT ©  
WIER & ASSOCIATES, INC.  
LAST SHEET EDIT  
DATE 07-16-2008  
WA# 01095.03  
SHEET NO.  
E201