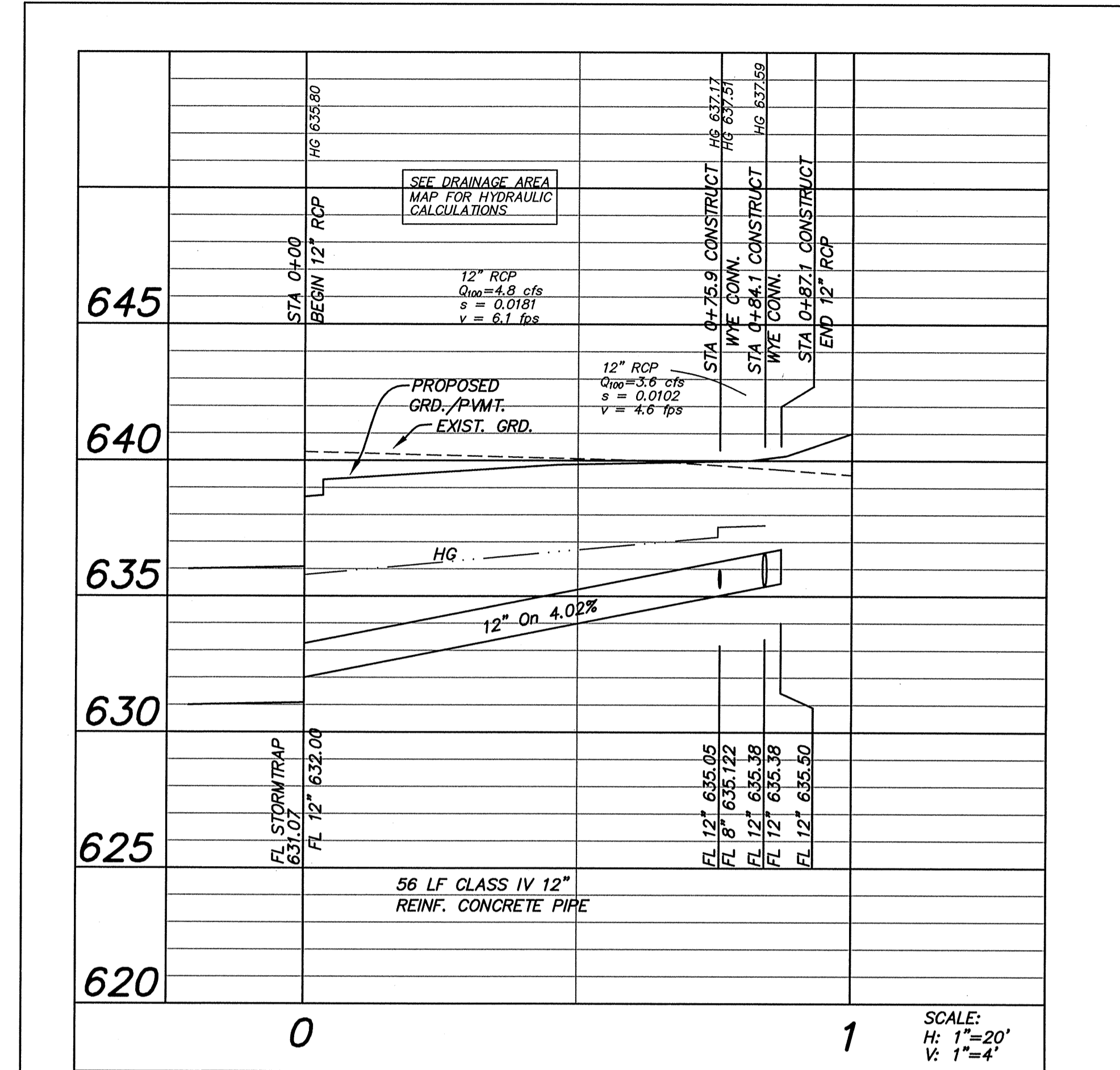
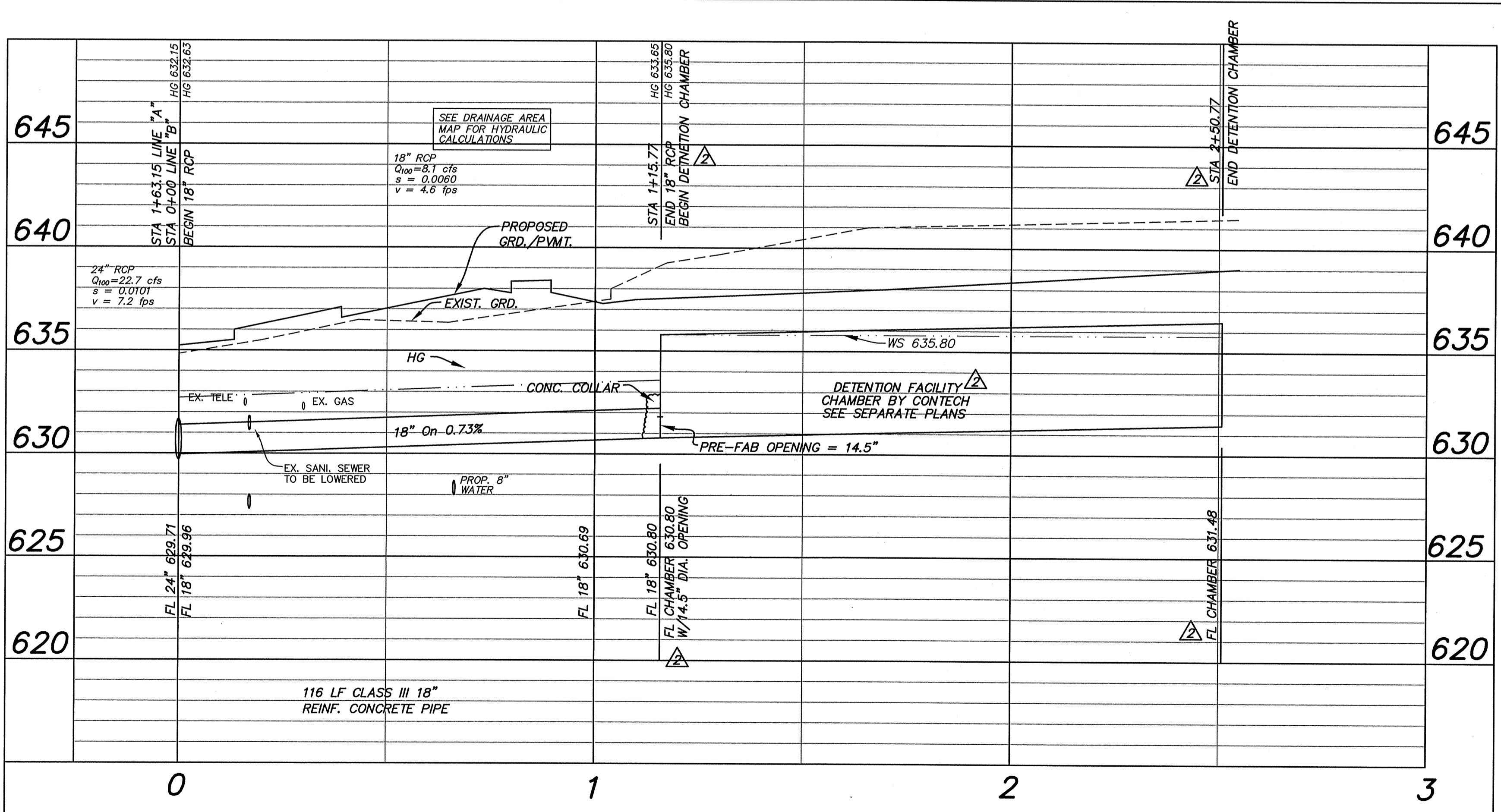


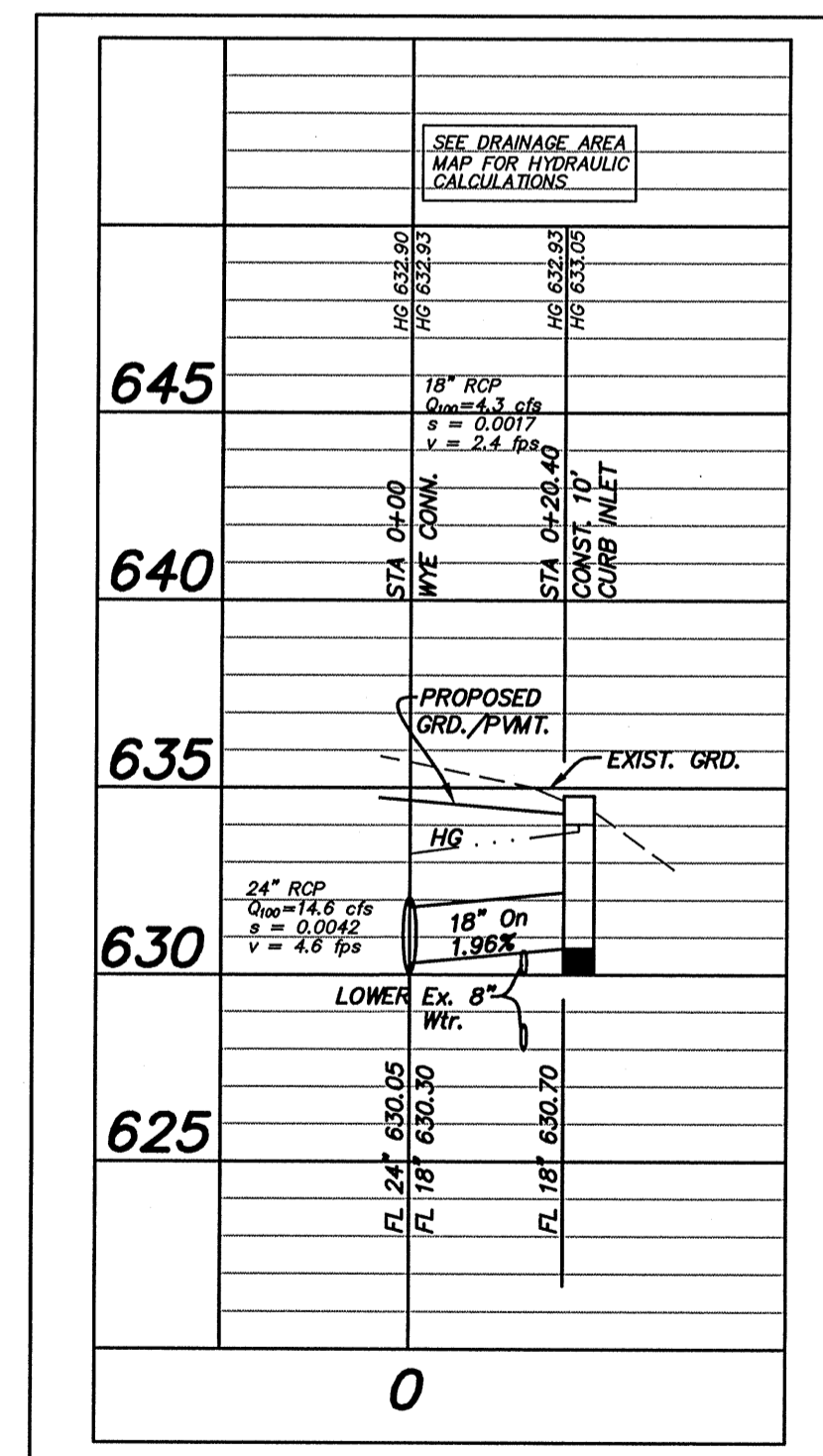
LINE "A"



LINE "C" ROOF DRAINAGE



LINE "B" DETENTION DRAIN



LAT. "A-1"


NOTE: EXISTING FEATURES AND TOPOGRAPHIC INFORMATION SHOWN WAS FURNISHED BY OWNER FROM SURVEY PREPARED BY: BRAD SPARR DATED: \_\_\_\_\_

BENCH MARK: FOUND SQUARE CUT AT NORTHWEST CORNER OF BOX INLET, 13.5' SOUTH OF INTERSECTION OF SOUTH LINE OF WESTGROVE ROAD & EAST LINE OF AMELIA EARHART. ELEV. 632.80

9  
14

RECORD DRAWING  
DATE: October 26, 2010

Based on information furnished from the Contractor and to the best of the design engineer's knowledge, the constructed work is substantially in accordance with this plan.



SEE SHEETS 13 & 14 FOR DETAILS AND NOTES

REVISED: Sept. 12, 2011; Change Detention Facility.

UTILITY PLAN			
MILLION AIR - PHASE TWO			
LEASE PARCEL No. 70-WESTGROVE RD.			
ADDISON MUNICIPAL AIRPORT			
TOWN OF ADDISON, TEXAS			
DESIGN	DRAWN	DATE	SCALE
K&A	K&A	SEPT.2010	H:1"=20' V:1"=4'
			K&A PROJECT #10544