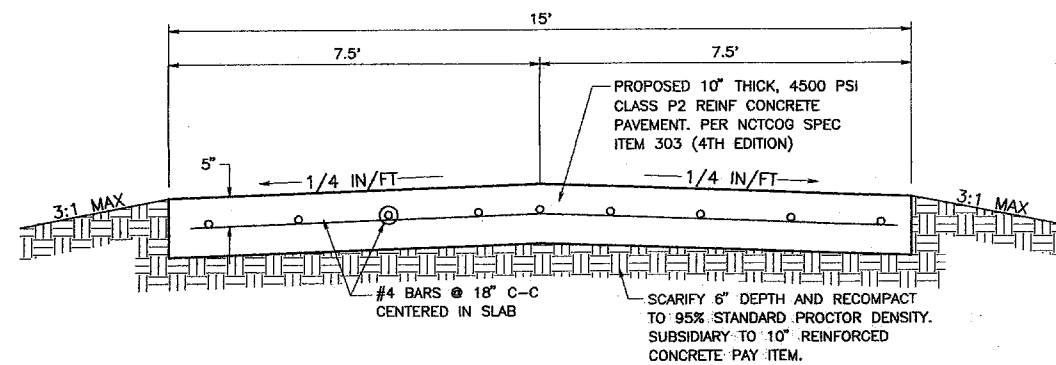
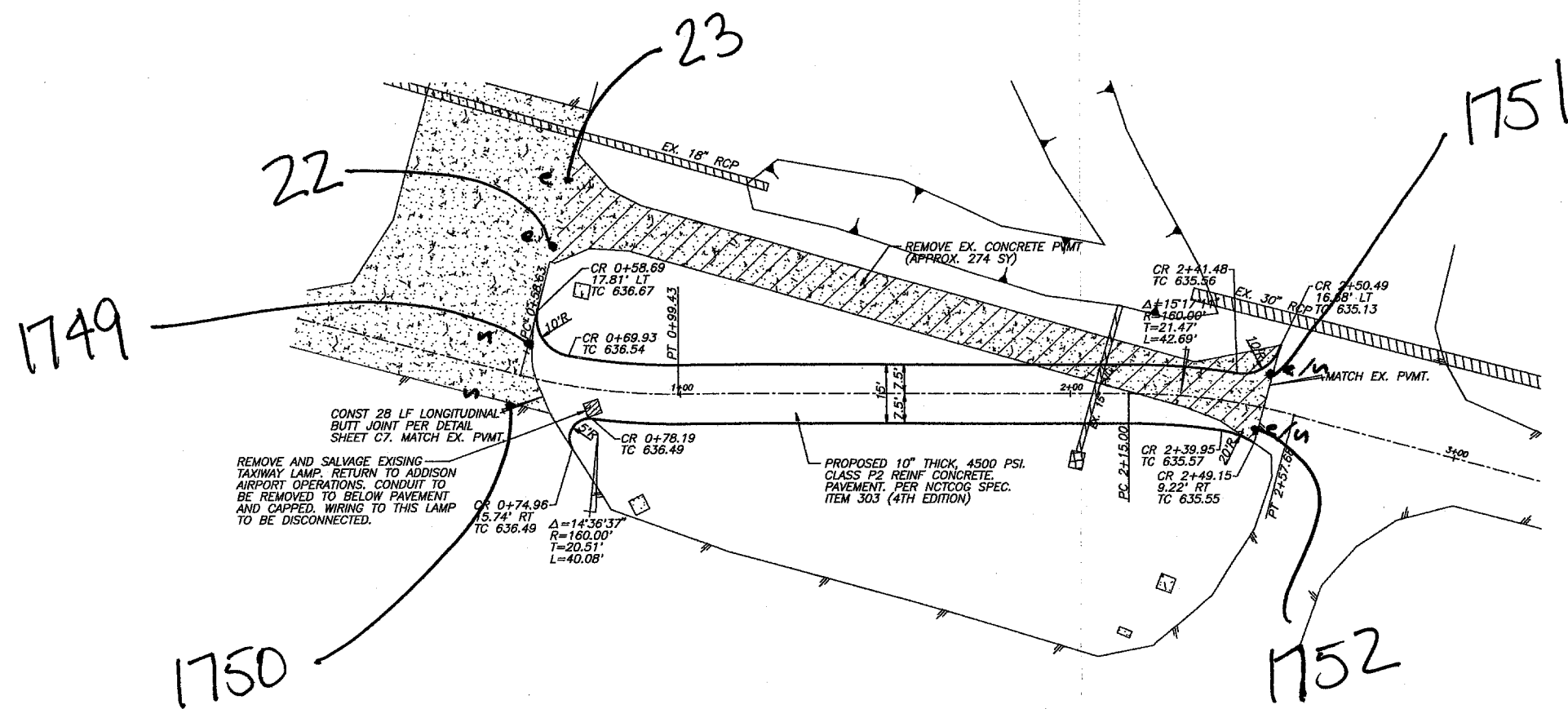

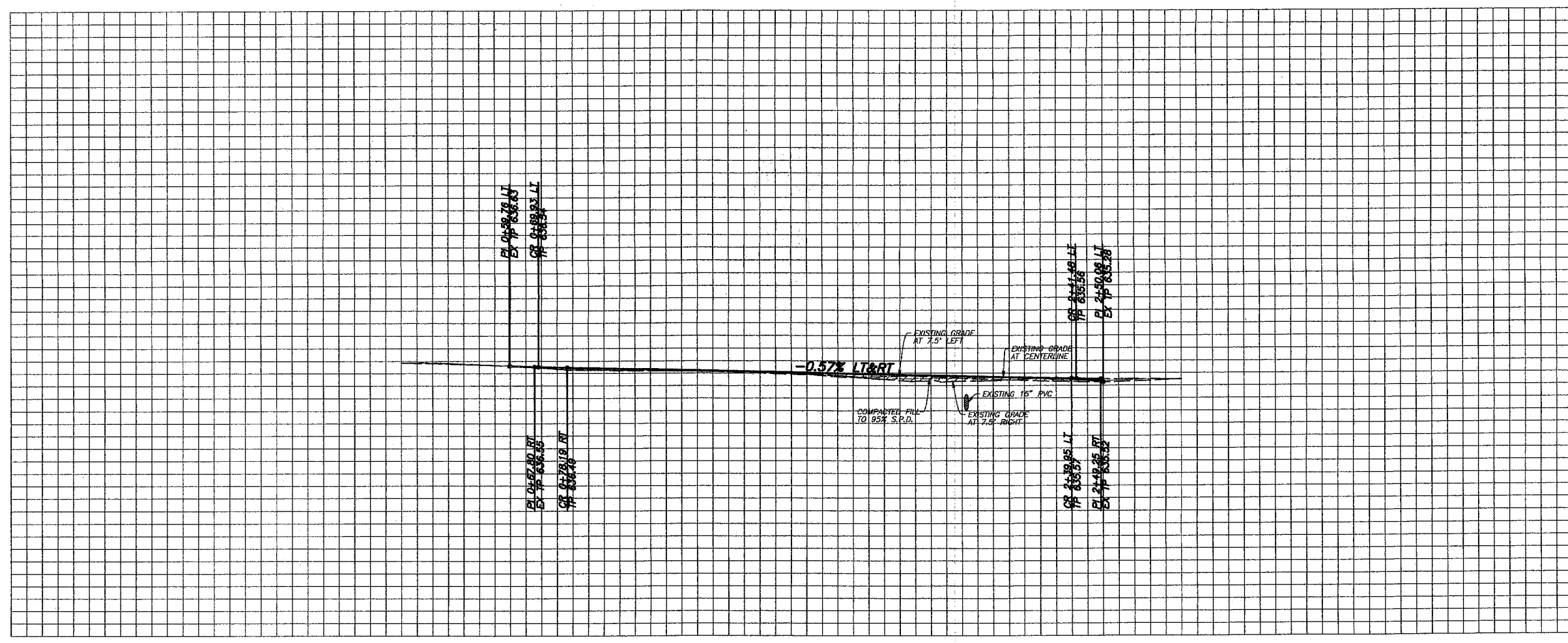


HORIZONTAL AND VERTICAL CONTROL MONUMENTS			
CTRL PNT	NORTHING	EASTING	ELEV
AA-1	7,039,689.078	2,480,245.682	638.30
AA-2	7,041,501.126	2,480,144.730	641.92
AA-4	7,035,957.986	2,479,444.822	632.41
AA-5	7,039,506.863	2,478,102.163	637.40
AA-6	7,043,848.691	2,477,497.499	652.26
AA-7	7,036,903.681	2,480,589.730	636.69



TYPICAL SECTION
NOT TO SCALE



NO.	DATE	REVISION DESCRIPTION
PAVING PLAN		
ADDISON AIRPORT ACCESS ROAD REALIGNMENT		
TOWN OF ADDISON DALLAS COUNTY, TEXAS		
TOWN OF ADDISON PUBLIC WORKS DEPARTMENT		
DESIGN	DRAWN	DATE
TCB	TCB	06/19/2007
SCALE	NOTES	JOB NUMBER
(H) 1" = 20' (V) 1" = 5'	TCB	
SHEET		C3

R:\PublicWorks\Projects\Airport\Access_Road_Realignm\Plans\Access_Road_Realignm\2007-06-19-07.dwg 19 16:04:17 2007