

06 SOUTHWEST ELEVATION
1" = 20'-0"



03 EAST ELEVATION
1" = 20'-0"

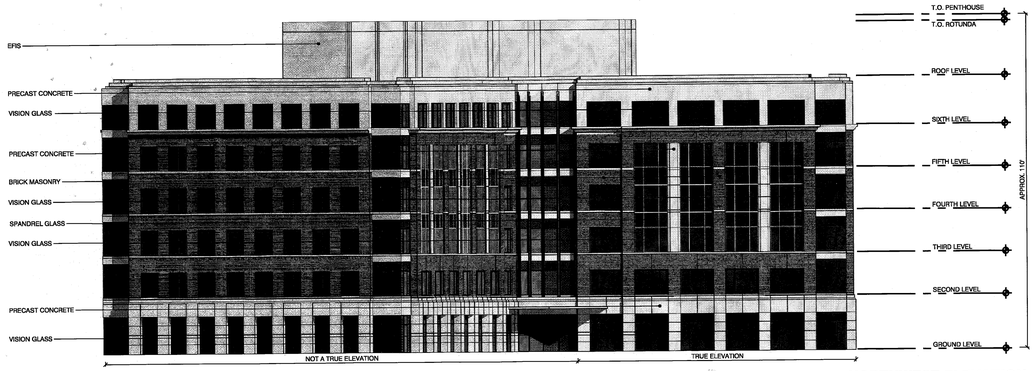

05 NORTHWEST ELEVATION
1" = 20'-0"



02 SOUTH ELEVATION
1" = 20'-0"



04 WEST ELEVATION
1" = 20'-0"



01 NORTH ELEVATION
1" = 20'-0"

© 2007 HKS, INC.

HKS

ARCHITECT
HKS INC.
1919 MCKINNEY AVENUE
DALLAS, TEXAS
75201-1753

LANDSCAPE ARCHITECT
TALLEY ASSOCIATES
1925 SAN JACINTO
DALLAS, TX
75201

TWO ADDISON CIRCLE

ADDISON, TX

OPUS.

OWNER
OPUS DEVELOPMENT CORP.
15455 NORTH DALLAS
PARKWAY
SUITE 450
ADDISON, TX 75001
972-480-9787

KEY PLAN

REVISION

HKS PROJECT NUMBER
11307

DATE
27 AUGUST 2007

ISSUE
CITY DEV. PLAN

SHEET TITLE
ARCHITECTURAL BUILDING ELEVATIONS

SHEET NO.
A3.0

PLOT DATE:
FILE DATE:
FILE NAME: Title8Bk
FILE DATE: 07.23.07
XREFS:
FILE DATE:

USERPW: KAVPWDA527
FILE NAME: W:\0511\1150\TCHA\WIN\CSDESIGN\07\REALEVELEVATIONS.DWG
PLOT SCALE:
TIME: 27 AUG 2007 - 12:19PM
LAST SAVED: 27 Aug 07