

That S & B INVESTMENTS AND SKYHAWK VENTURE ("Owners") do hereby adopt this plat designating the hereinabove property as the BELTWOOD NORTH - AIRPORT ADDITION, an addition to the Town of Addison, Texas, and, subject to the conditions, restrictions and reservations stated hereinafter, owner dedicates to the public use forever the streets and alleys shown thereon.

The easements shown on this plat are hereby reserved for the purposes as indicated, but not limited to, the installation and maintenance of water, sanitary sewer, storm sewer, drainage, electric, telephone, gas and cable television. Owner shall have the right to use these easements, provided however, that it does not unreasonably interfere or impede with the provision of the services to others. Said utility easements are hereby being reserved by mutual use and accommodation of all public utilities using or desiring to use the same. An express easement of ingress and egress is hereby expressly granted, over and across all such easements for the benefit of the provider of services for which easements are granted.

Any drainage and floodway easement shown hereon is hereby dedicated to the public's use forever, but including the following covenants with regards to maintenance responsibilities. The existing channels or creeks traversing the drainage and floodway easement will remain as an open channel, unless required to be enclosed by ordinance, at all times and shall be maintained by the individual owners of the lot or lots that are traversed by or adjacent to the drainage and floodway easement. The City will not be responsible for the maintenance and operation of said creek or creeks or for any damage or injury of private property or person that results from the flow of water along said creek, or for the control of erosion. No obstruction to the natural flow of water run-off shall be permitted by construction of any type building, fence or any other structure within the drainage and floodway easement. Provided, however, it is understood that in the event it becomes necessary for the City to channelize or consider erecting any type of drainage structure in order to improve the storm drainage, then in such event, the City shall have the right, but not the obligation, to enter upon the drainage floodway easement at any point, or points, with all rights of ingress and egress to investigate, survey, erect, construct or maintain any drainage facility deemed necessary by the City for drainage purposes. Each property owner shall keep the natural drainage channels and creeks, traversing the drainage floodway easement adjacent to his property clean and free of debris, silt, growth, vegetation, weeds, rubbish, refuse, matter and any substance which would result in unsanitary conditions or obstruct the flow of water, and the City shall have the right of ingress and egress for the purpose of inspection and supervision and maintenance work by the property owner to alleviate any undesirable conditions which may occur. The natural drainage channels and creeks through the drainage and floodway easement, as in the case of all natural channels, are subject to storm water overflow and natural bank erosion to an extent that cannot be definitely defined. The City shall not be held liable for any damages or injuries on any nature resulting from the occurrence of these natural phenomena, nor resulting from the failure of any structure or structures, within the natural drainage channels, and the owners hereby agree to indemnify and hold harmless the City from any such damages and injuries. Building areas outside the drainage and floodway easement line shall be filled to a minimum elevation as shown on the plat. The minimum floor of elevation of each lot shall be shown on the plat.

The maintenance or paving of the utility and fire lane easements is the responsibility of the property owner. All public utilities shall at all times have the full right of ingress and egress to and from and upon the said utility easements for the purpose of constructing, reconstructing, inspecting, patrolling, maintaining and adding to or removing all or parts of its respective system without the necessity at any time of procuring the permission of anyone. Any public utility shall have the right of ingress and egress to private property for the purpose of reading meters and any maintenance and service required or ordinarily performed by that utility. Buildings, fences, trees, shrubs or other improvements or growth may be constructed, reconstructed or placed upon over or across the utility easements as shown; provided, however, that owner shall at its sole cost and expense be responsible under any and all circumstances for the maintenance and repair of such improvements or growth, and any utility shall have the right to remove and keep removed all or parts of any buildings, fences, trees, shrubs or other improvements or growth which in any way endanger or interfere with the construction, maintenance or efficiency of its respective system or service.

Water main and sanitary sewer easements shall also include additional area of working space for construction and maintenance of the systems. Additional easement area is also conveyed for installation and maintenance of manholes, cleanouts, fire hydrants, water service and sewer services from the main to curb or pavement line, and the descriptions of such additional easements herein granted shall be determined by their locations as installed.

This plat is approved subject to all platting ordinances, rules, regulations and resolutions of the Town of Addison, Texas.

WITNESS our hand at Dallas, Texas, this the 21st day of February, 1994.

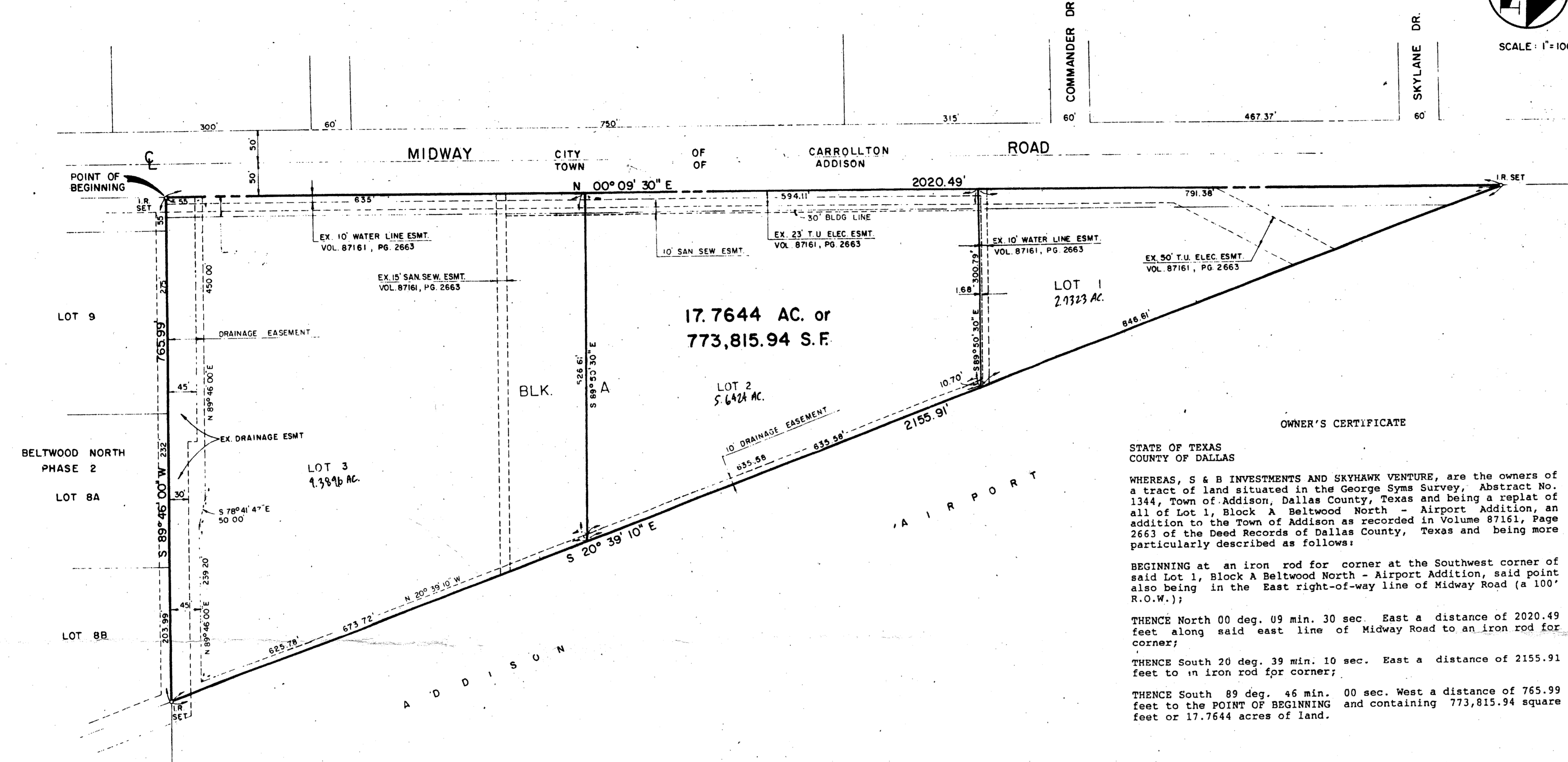
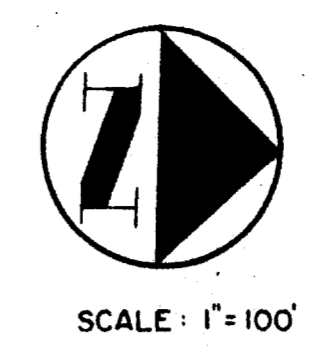
By: *Victor A. Sahm* S & B INVESTMENTS
Mark V. Connel SKYHAWK VENTURE
 CANNELL DEVELOPMENT CO., MANAGER

**REPLAT
 BELTWOOD NORTH - AIRPORT ADDITION**

AN ADDITION TO THE TOWN OF ADDISON, TEXAS OUT OF THE GEORGE SYMS SURVEY, ABSTRACT NO. 1344, DALLAS COUNTY, TEXAS AND BEING A REPLAT OF THE BELTWOOD NORTH - AIRPORT ADDITION.

OWNERS:
 S & B INVESTMENTS P.O. BOX 11-0518 CARROLLTON, TX 75011-0518 (214) 245-0252
 SKYHAWK VENTURE C/O CONNELL DEVELOPMENT COMPANY P.O. BOX 541057 DALLAS, TX 75354-1057 (214) 357-4694
 ENGINEER: NEEDHAM WRIGHT-LASKEY ENGINEERS 17120 DALLAS PARKWAY, SUITE 130 DALLAS, TEXAS 75248 (214) 250-4110

DATE: 3-25-94



OWNER'S CERTIFICATE

STATE OF TEXAS
 COUNTY OF DALLAS

WHEREAS, S & B INVESTMENTS AND SKYHAWK VENTURE, are the owners of a tract of land situated in the George Syms Survey, Abstract No. 1344, Town of Addison, Dallas County, Texas and being a replat of all of Lot 1, Block A, Beltwood North - Airport Addition, an addition to the Town of Addison as recorded in Volume 87161, Page 2663 of the Deed Records of Dallas County, Texas and being more particularly described as follows:

BEGINNING at an iron rod for corner at the Southwest corner of said Lot 1, Block A, Beltwood North - Airport Addition, said point also being in the East right-of-way line of Midway Road (a 100' R.O.W.);

THENCE North 00 deg. 09 min. 30 sec. East a distance of 2020.49 feet along said east line of Midway Road to an iron rod for corner;

THENCE South 20 deg. 39 min. 10 sec. East a distance of 2155.91 feet to an iron rod for corner;

THENCE South 89 deg. 46 min. 00 sec. West a distance of 765.99 feet to the POINT OF BEGINNING and containing 773,815.94 square feet or 17.7644 acres of land.

SURVEYOR'S CERTIFICATE

KNOW ALL MEN BY THESE PRESENTS:

THAT I, ROBERT L. WRIGHT, do hereby certify that I prepared this plat from an actual and accurate survey of the land and that the corner monuments shown thereon were properly placed under my personal supervision in accordance with the Platting Rules and Regulations of the City Plan Commission of the Town of Addison, Texas.

Robert L. Wright
 ROBERT L. WRIGHT
 Registered Professional Surveyor
 No. 3917.

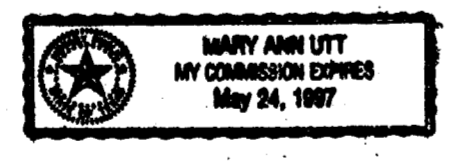


STATE OF TEXAS

BEFORE ME, the Undersigned, a Notary Public in and for the State of Texas, on this day personally appeared *Victor A. Sahm* known to me to be the person whose name is subscribed to the foregoing instrument and acknowledged to me that he executed the same for the purpose and consideration therein expressed.

GIVEN UNDER MY HAND AND SEAL OF OFFICE, this the 21st day of February, 1994.

Marjorie Litt
 Notary Public in and for the State of Texas




My Commission Expires 5/24/97

STATE OF TEXAS

BEFORE ME, THE UNDERSIGNED, A NOTARY PUBLIC in and for said State, on this day personally appeared Robert L. Wright known to me to be the person whose name is subscribed to the foregoing instrument and acknowledged to me that he executed the same for the purposes and considerations therein expressed, and in the capacity therein stated.

GIVEN UNDER MY HAND AND SEAL OF OFFICE, this 21st day of February, 1994.

Candace Denzil
 Notary Public in and for the State of Texas
 My Commission Expires 10-26-96

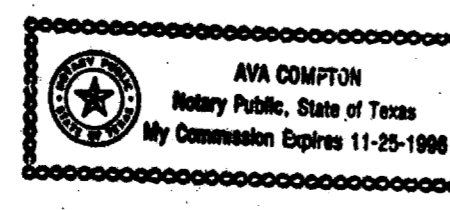


STATE OF TEXAS

BEFORE ME, the Undersigned, a Notary Public in and for the State of Texas, on this day personally appeared *Mark W. Connel* known to me to be the person whose name is subscribed to the foregoing instrument and acknowledged to me that he executed the same for the purpose and consideration therein expressed.

GIVEN UNDER MY HAND AND SEAL OF OFFICE, this the 21st day of February, 1994.

Ava Compton
 Notary Public in and for the State of Texas



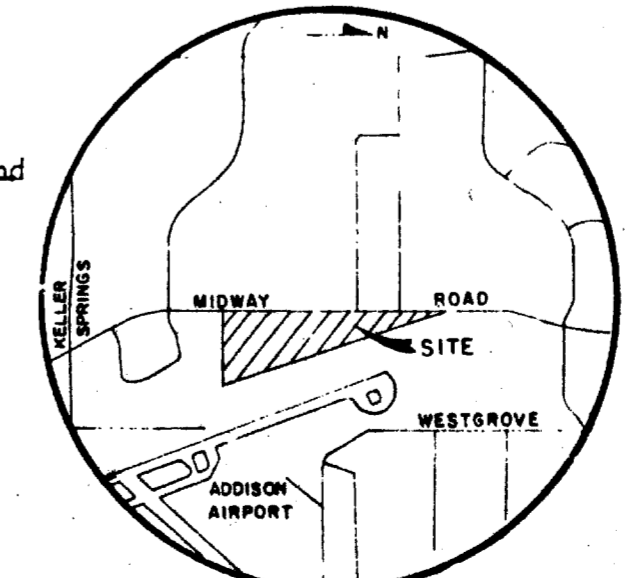
My Commission Expires 11-25-96

CERTIFICATE OF APPROVAL

APPROVED THIS 21st day of February, 1994 by the Planning and Zoning Commission of the Town of Addison, Texas.

[Signature]
 MAYOR

[Signature]
 CITY SECRETARY



VICINITY MAP
 1" = 2000'

FILED
 FEB 16 AM 10:55
 CLERK OF COURTS
 DALLAS COUNTY
 VOLUME 9030 PAGE 2350

JOB NO. 91-407

2007-12