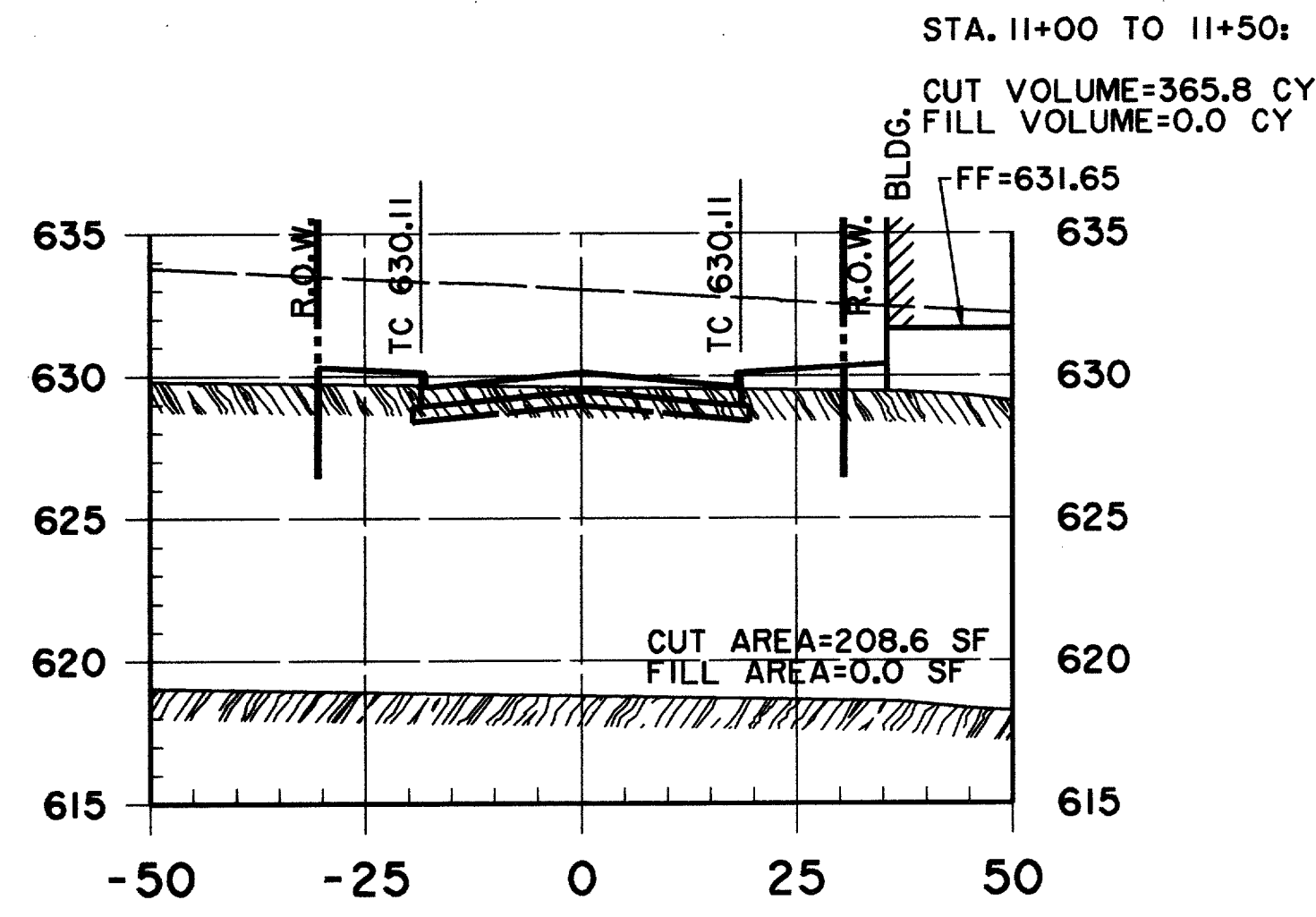


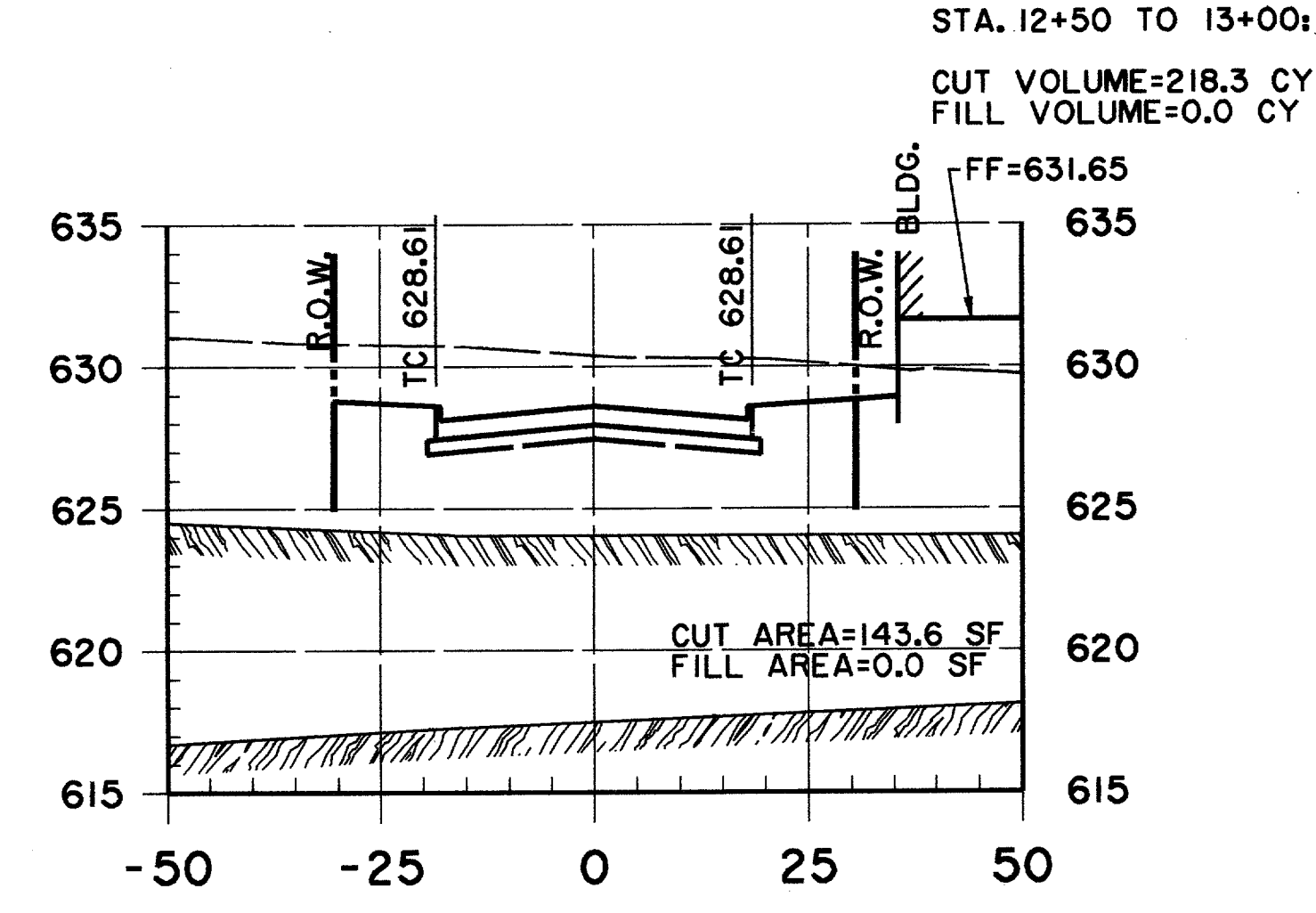
10+50.50  
WEST CURB, PASCHAL PLACE

STA. 10+50 TO 11+00:  
CUT VOLUME=410.6 CY  
FILL VOLUME=0.0 CY



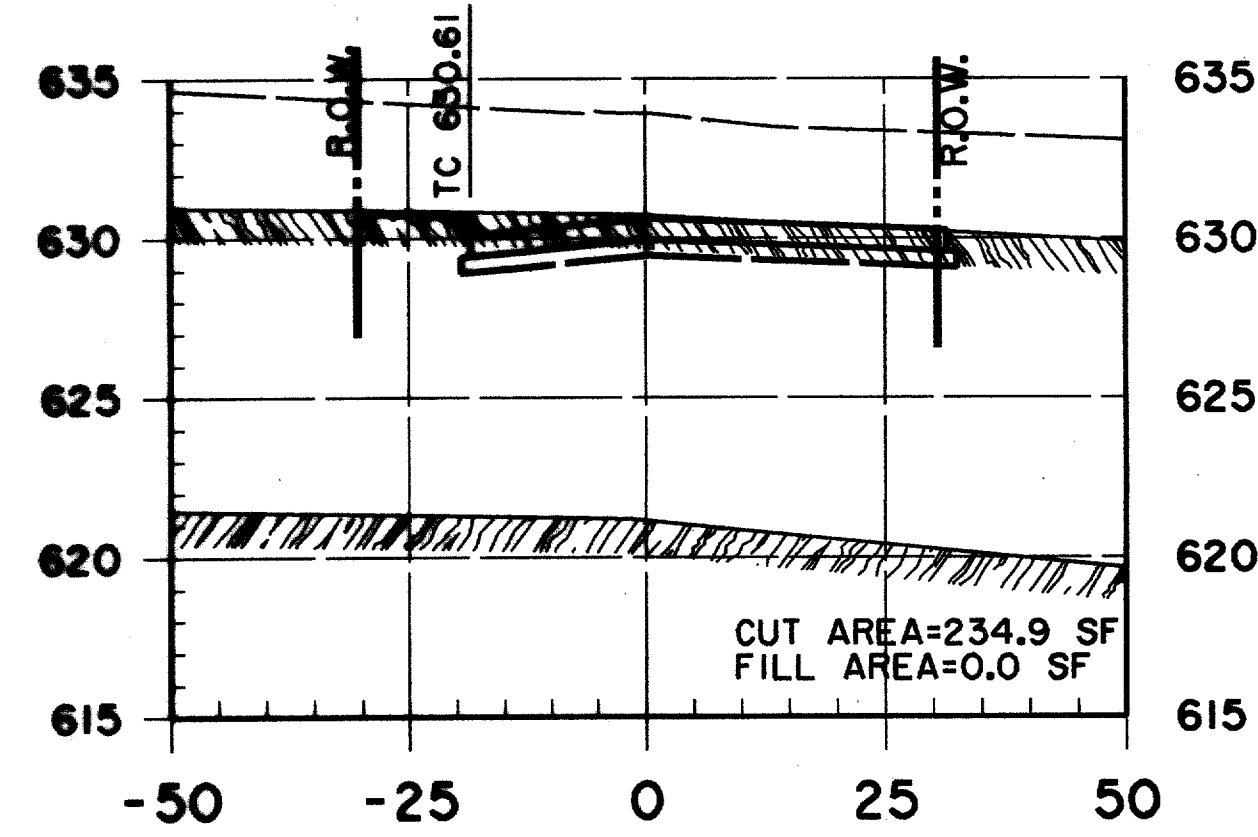
11+00

STA. 11+00 TO 11+50:  
CUT VOLUME=365.8 CY  
FILL VOLUME=0.0 CY



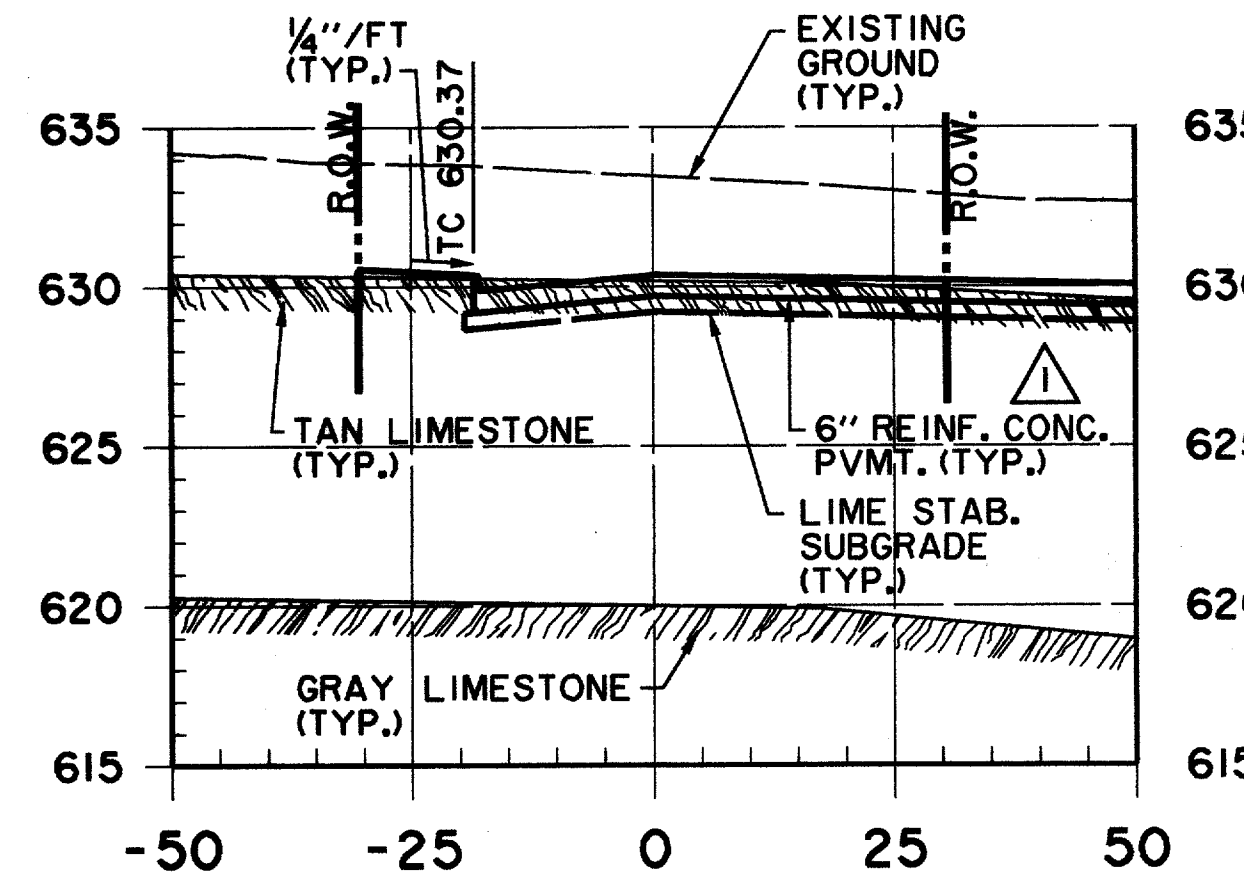
12+50

STA. 12+50 TO 13+00:  
CUT VOLUME=218.3 CY  
FILL VOLUME=0.0 CY

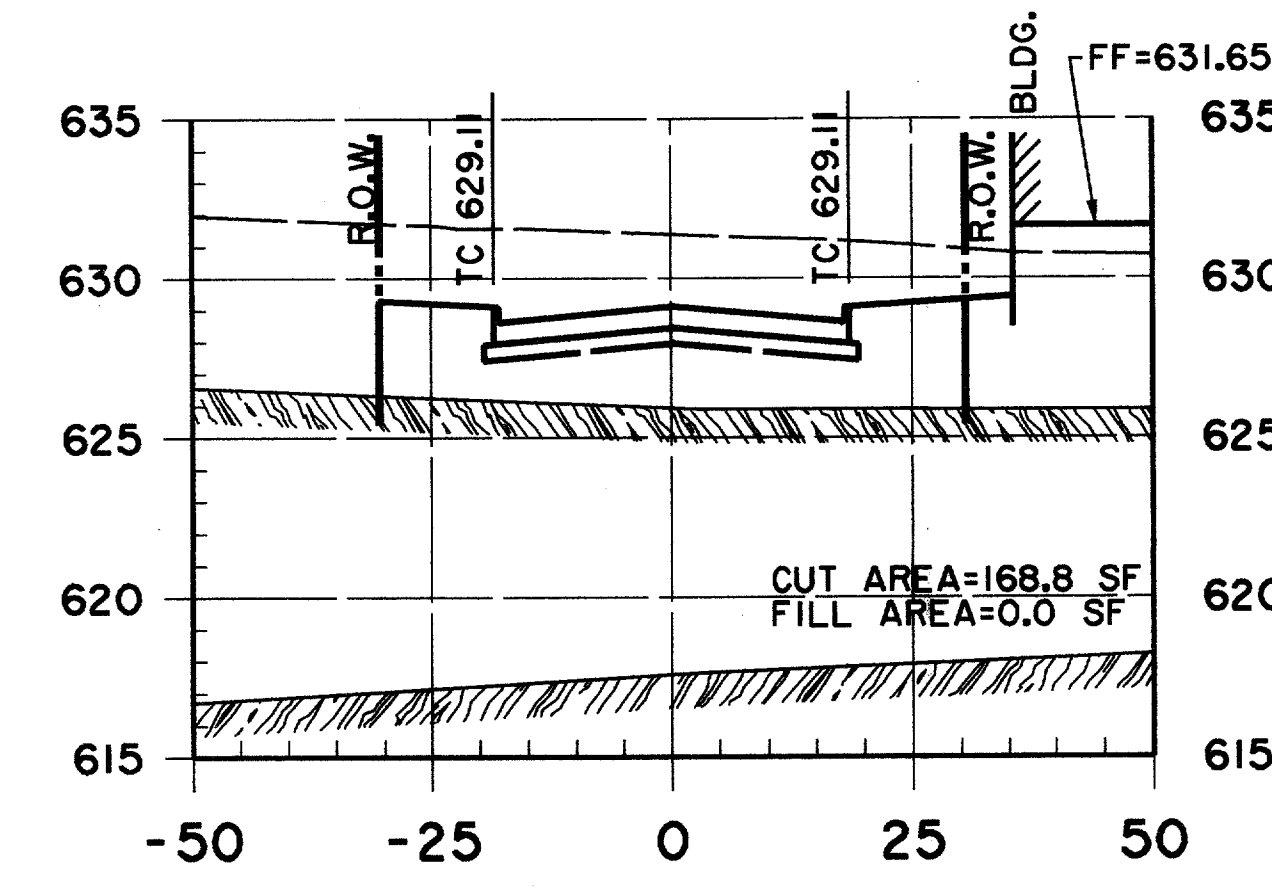


10+50

CUT AREA=234.9 SF  
FILL AREA=0.0 SF

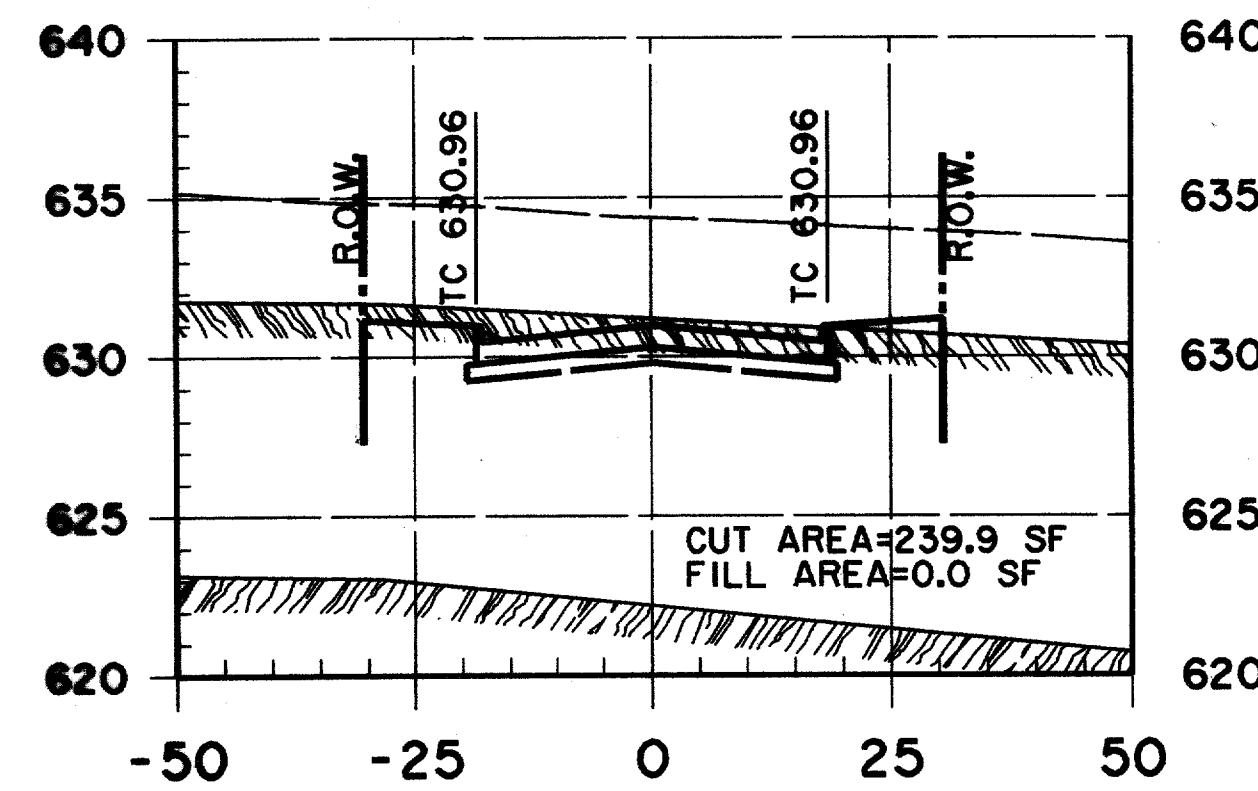


10+74.50  
EAST CURB, PASCHAL PLACE



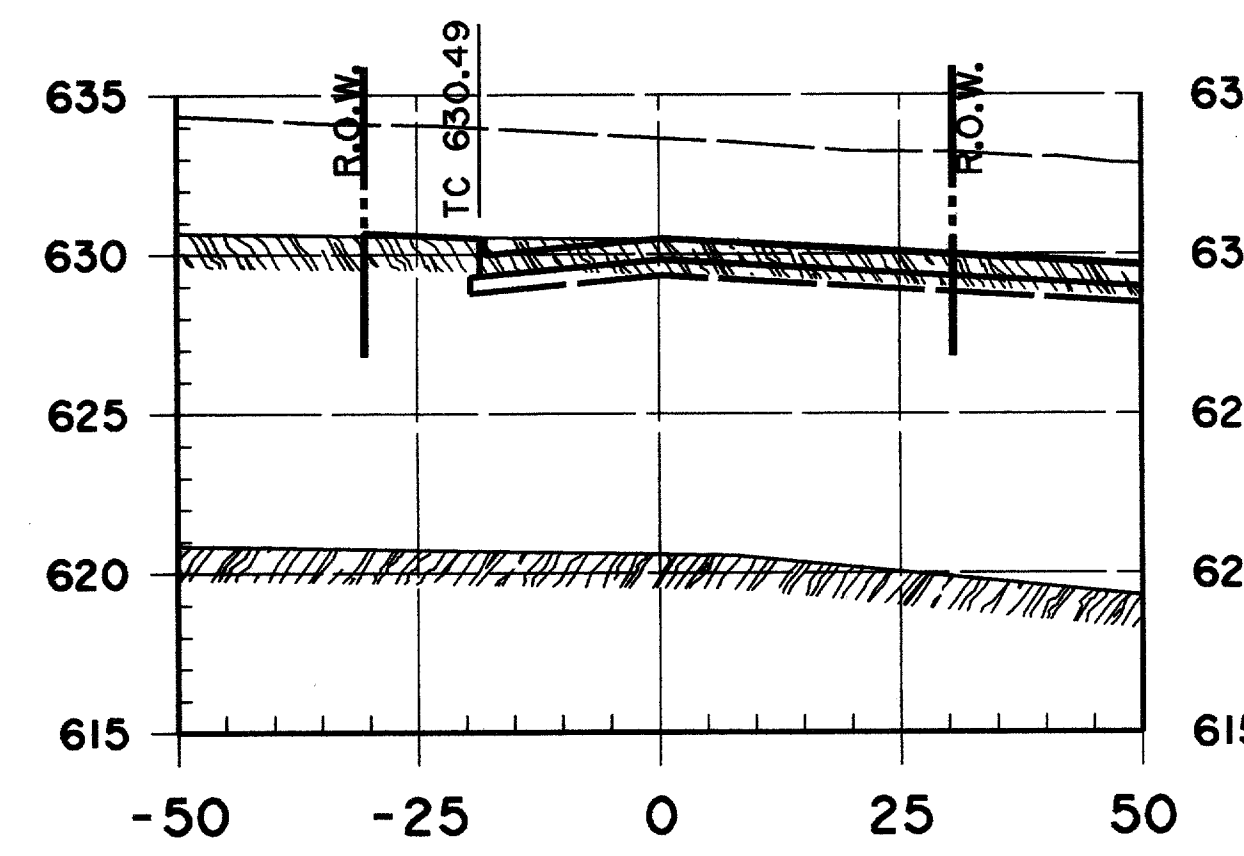
12+00

STA. 12+00 TO 12+50:  
CUT VOLUME=289.1 CY  
FILL VOLUME=0.0 CY

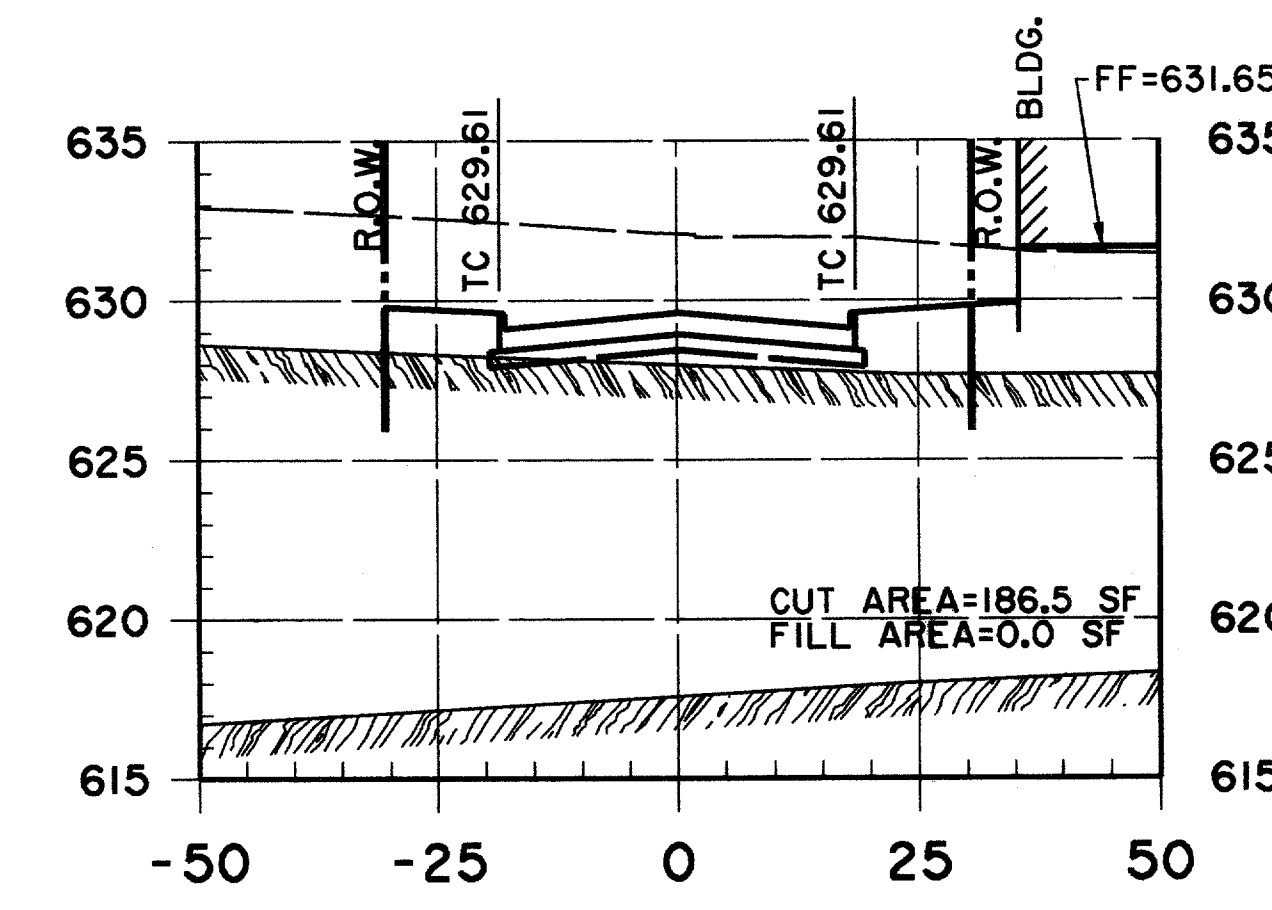


10+15

CUT AREA=239.9 SF  
FILL AREA=0.0 SF



10+62.50  
C STREET PASCHAL PLACE



11+50

STA. 11+50 TO 12+00:  
CUT VOLUME=328.8 CY  
FILL VOLUME=0.0 CY

ISSUED FOR CONSTRUCTION  
MARCH 28, 1996

THE SEAL APPEARING ON THIS DOCUMENT WAS AUTHORIZED BY KENNETH A. ROBERTS, P.E. 55446 ON MARCH 28, 1996.

3-28-96

GOODMAN AVENUE STA. 10+15 TO 12+50						
ADDISON CIRCLE						
PHASE I PUBLIC INFRASTRUCTURE						
TOWN OF ADDISON, TEXAS						
Huitt-Zollars, Inc./Engineering/Architecture Dallas, Fort Worth, Houston, El Paso, Phoenix, Tustin, Ontario, San Clemente						
DESIGN	DRAWN	APPR.	SCALE	DATE	PROJECT NO.	NO.
HZ1	HZ1	KAR	H: 1"=20' V: 1"=6'	JAN 96	1822-04	34
						137

RECORD DRAWING 5/1/98  
ADDENDUM \*4 2/16/96