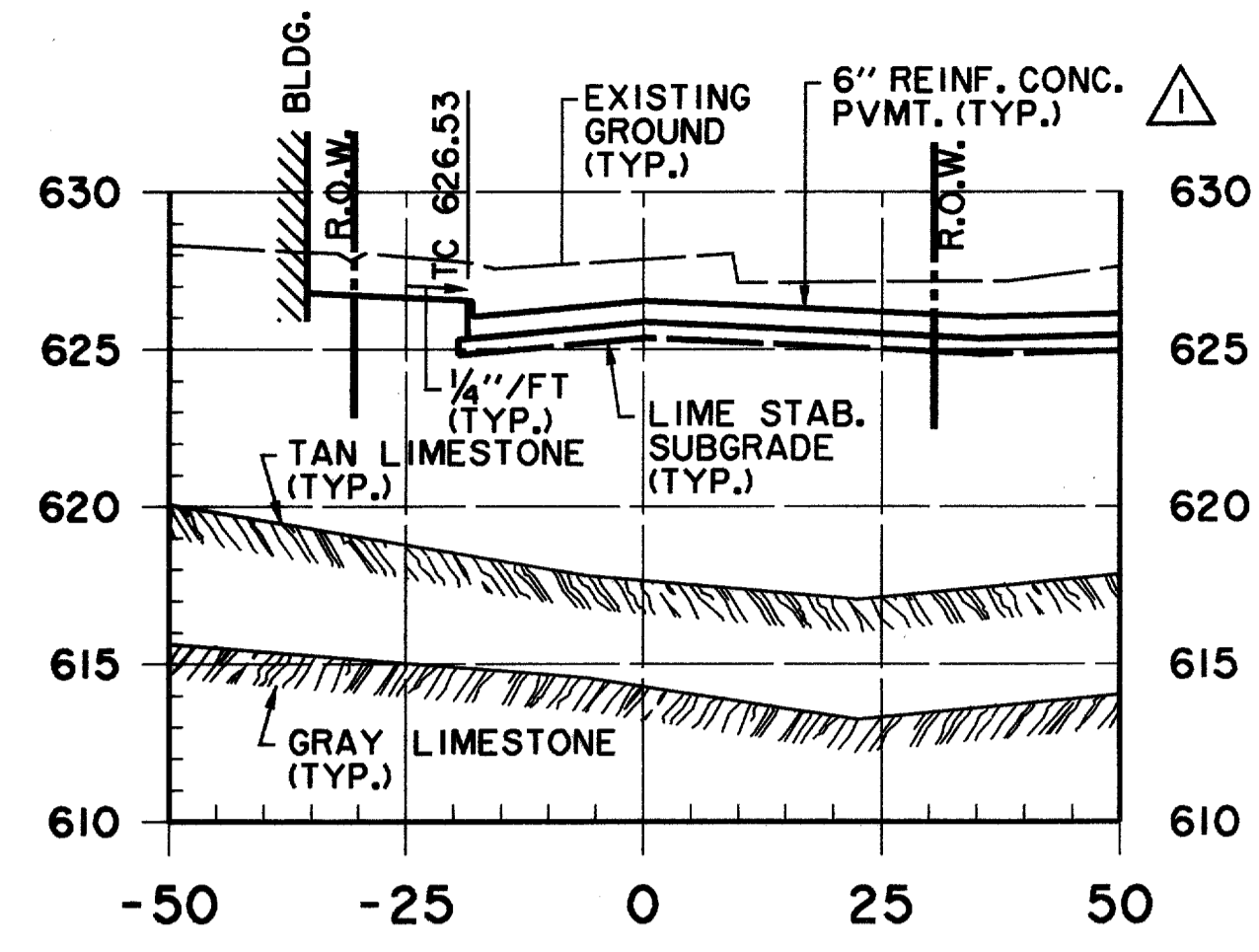
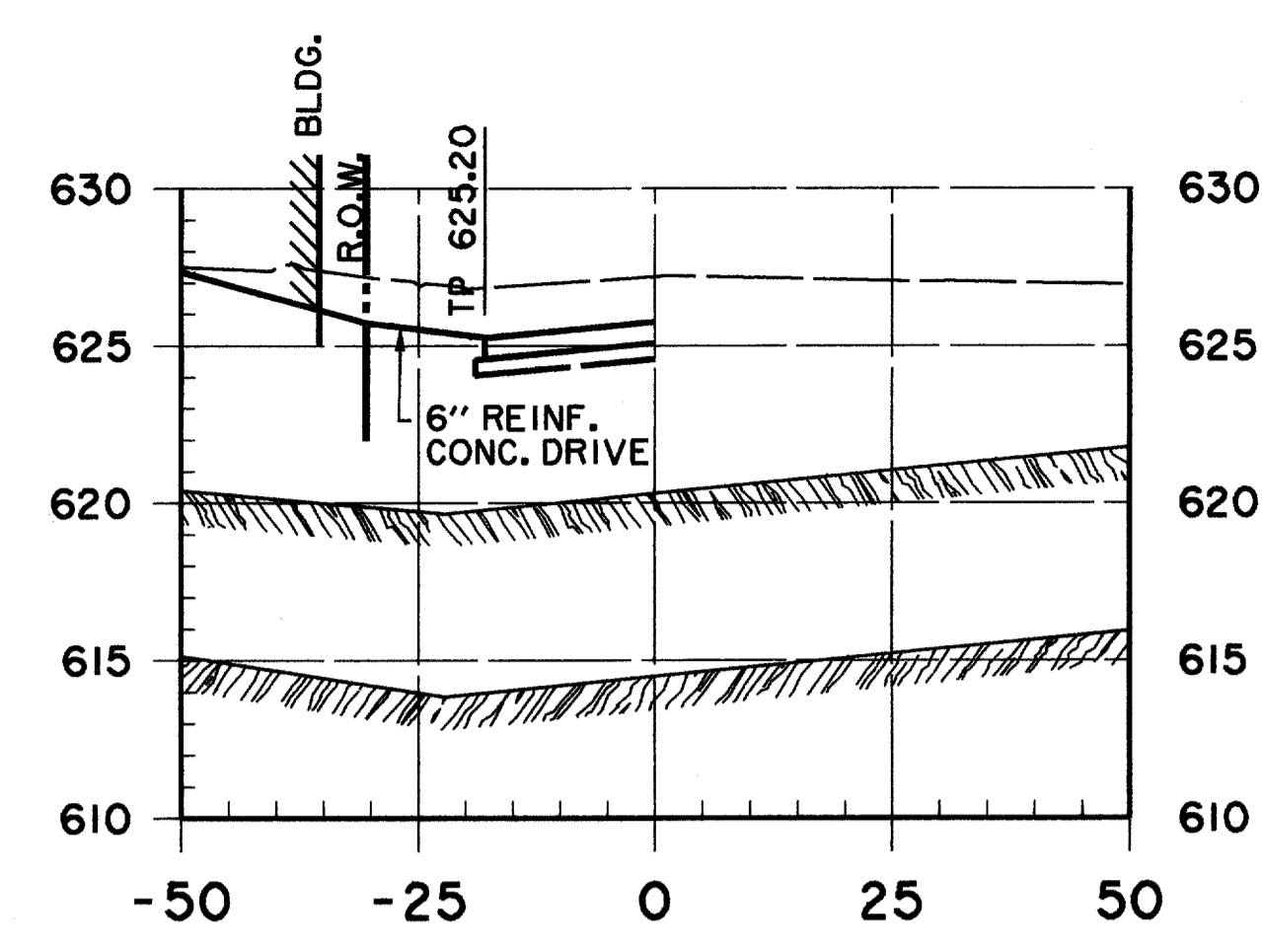


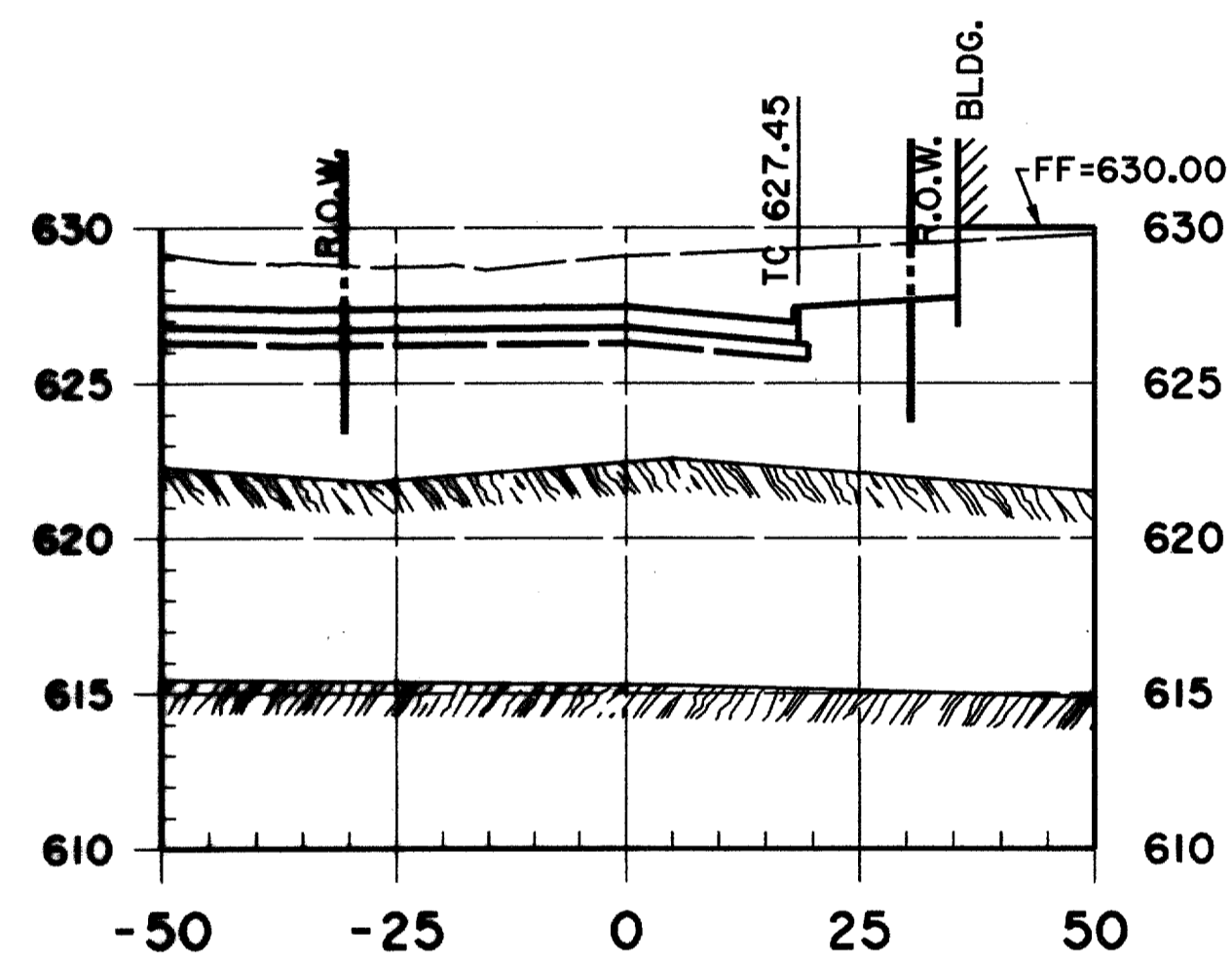
11+00



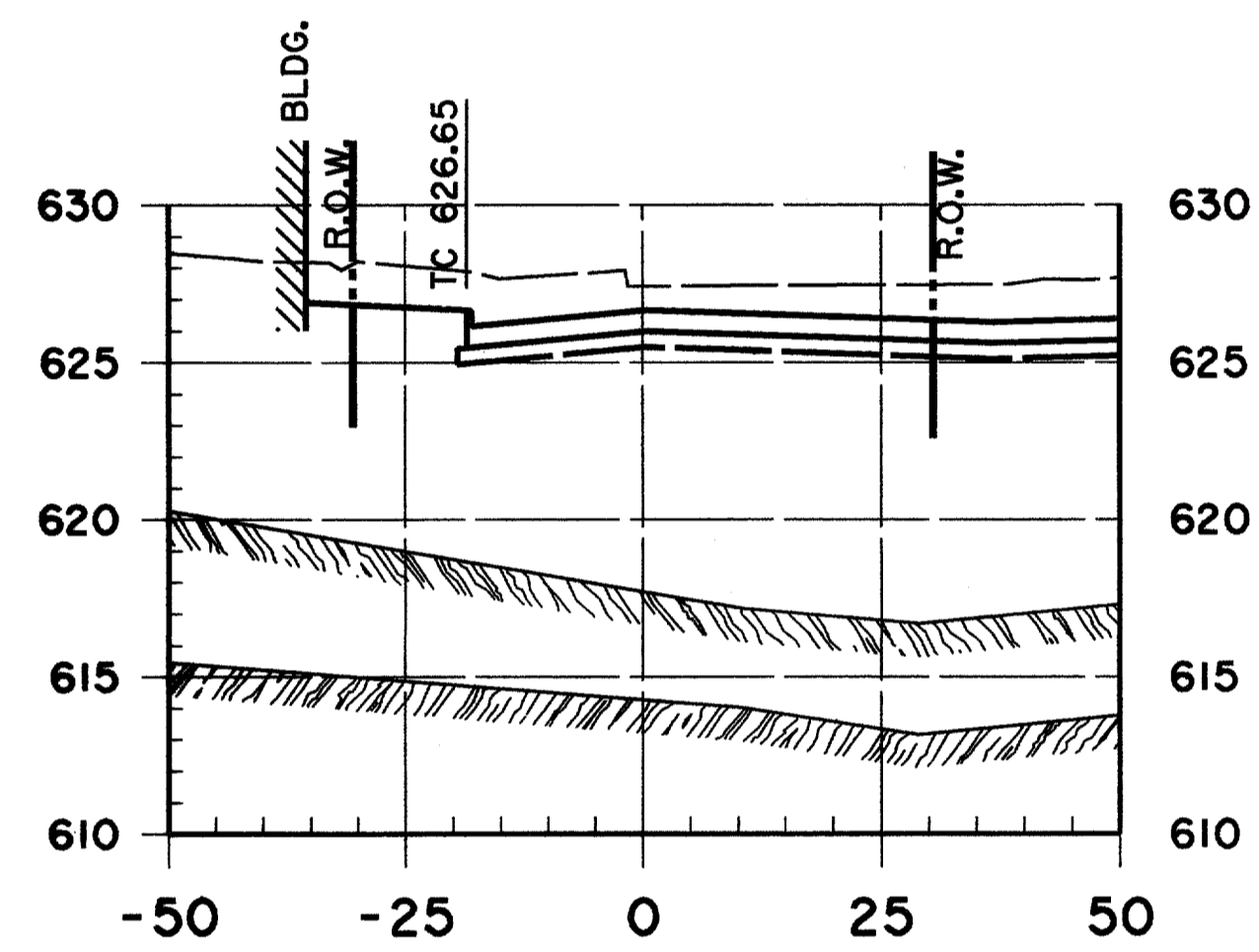
11+66.26
WITT PLACE



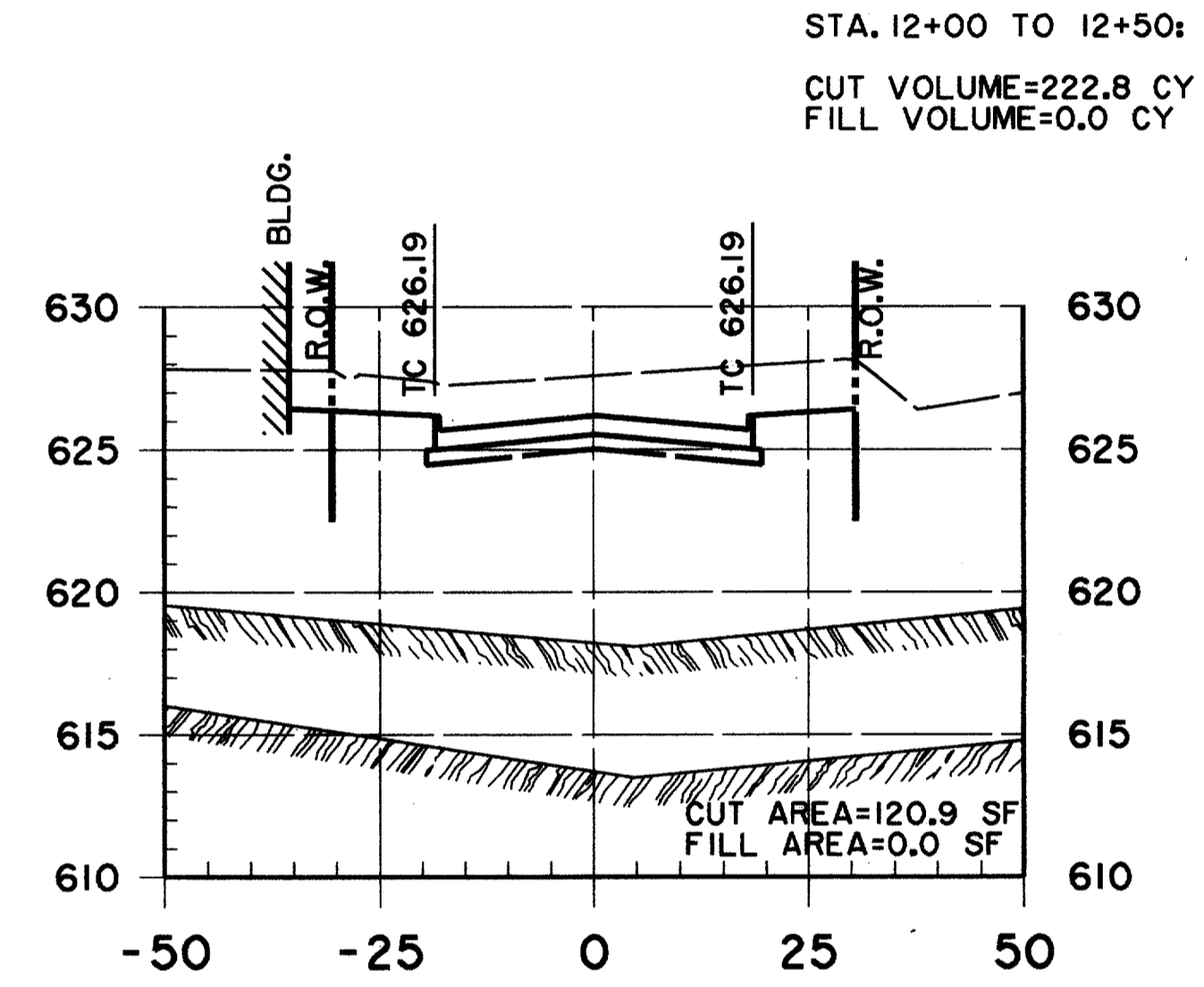
12+48.62
DRIVE



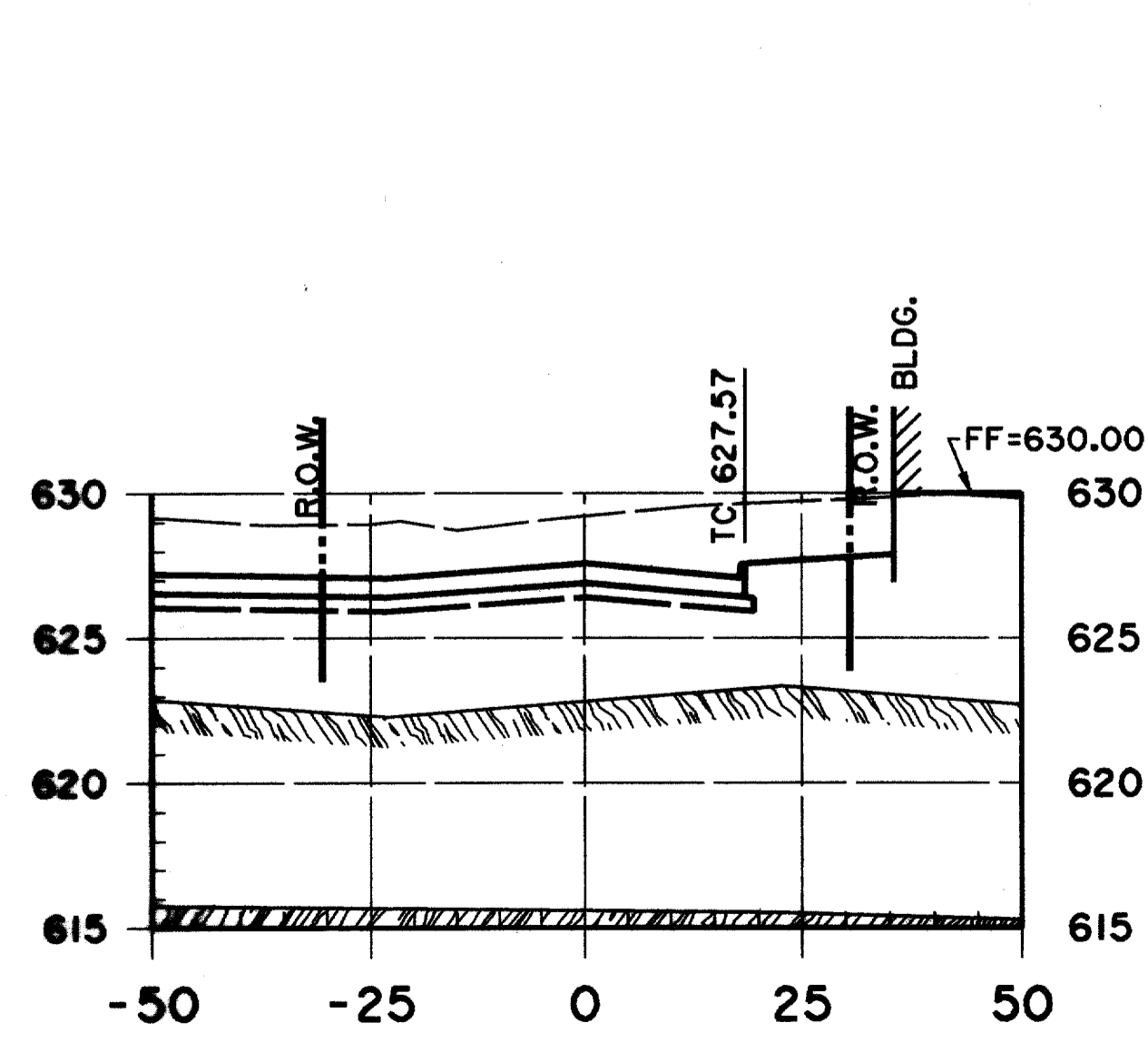
10+74.50
EAST EDGE OF PVMT., PASCHAL PLACE



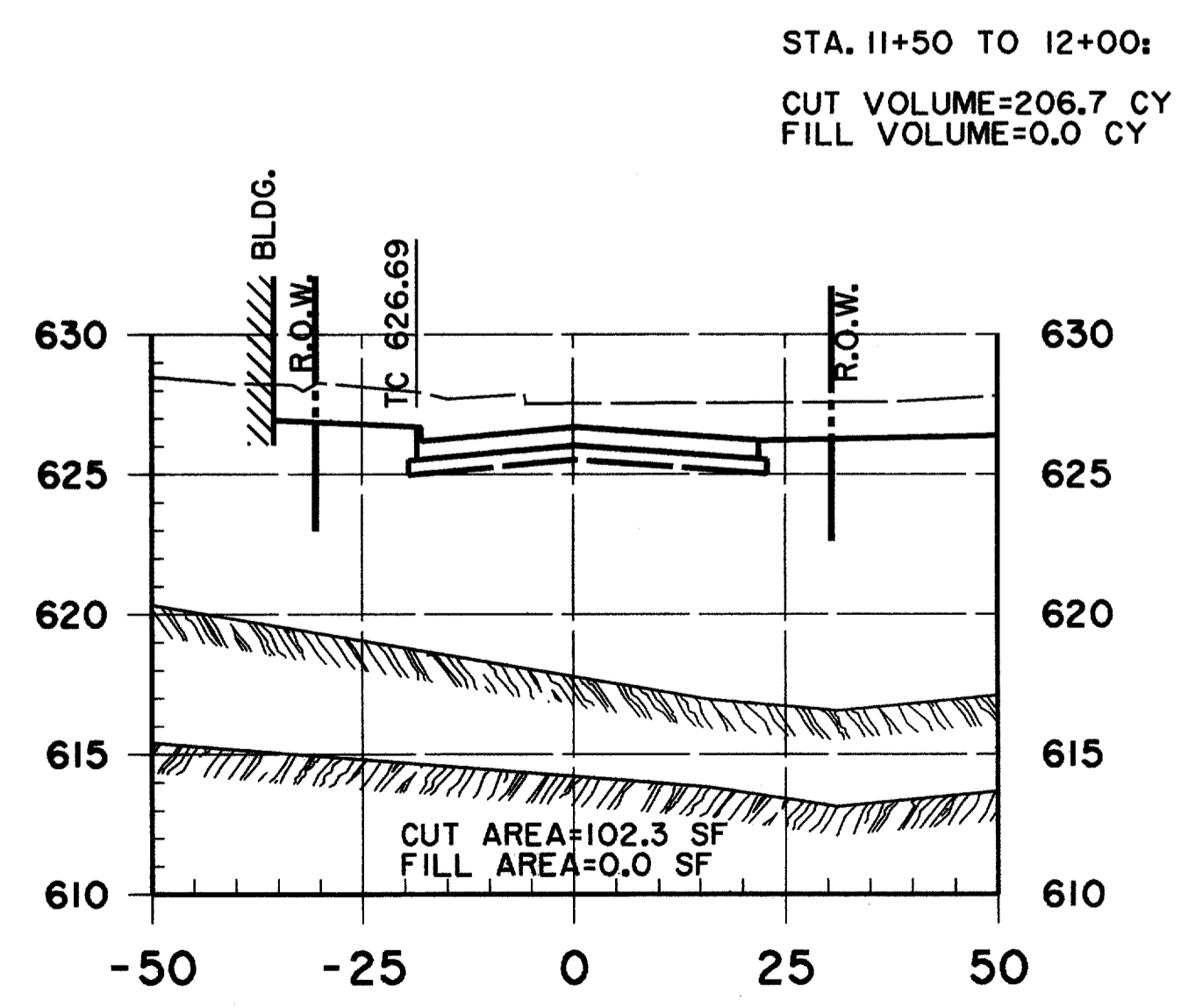
11+54.26
WEST EDGE OF PVMT., WITT PLACE



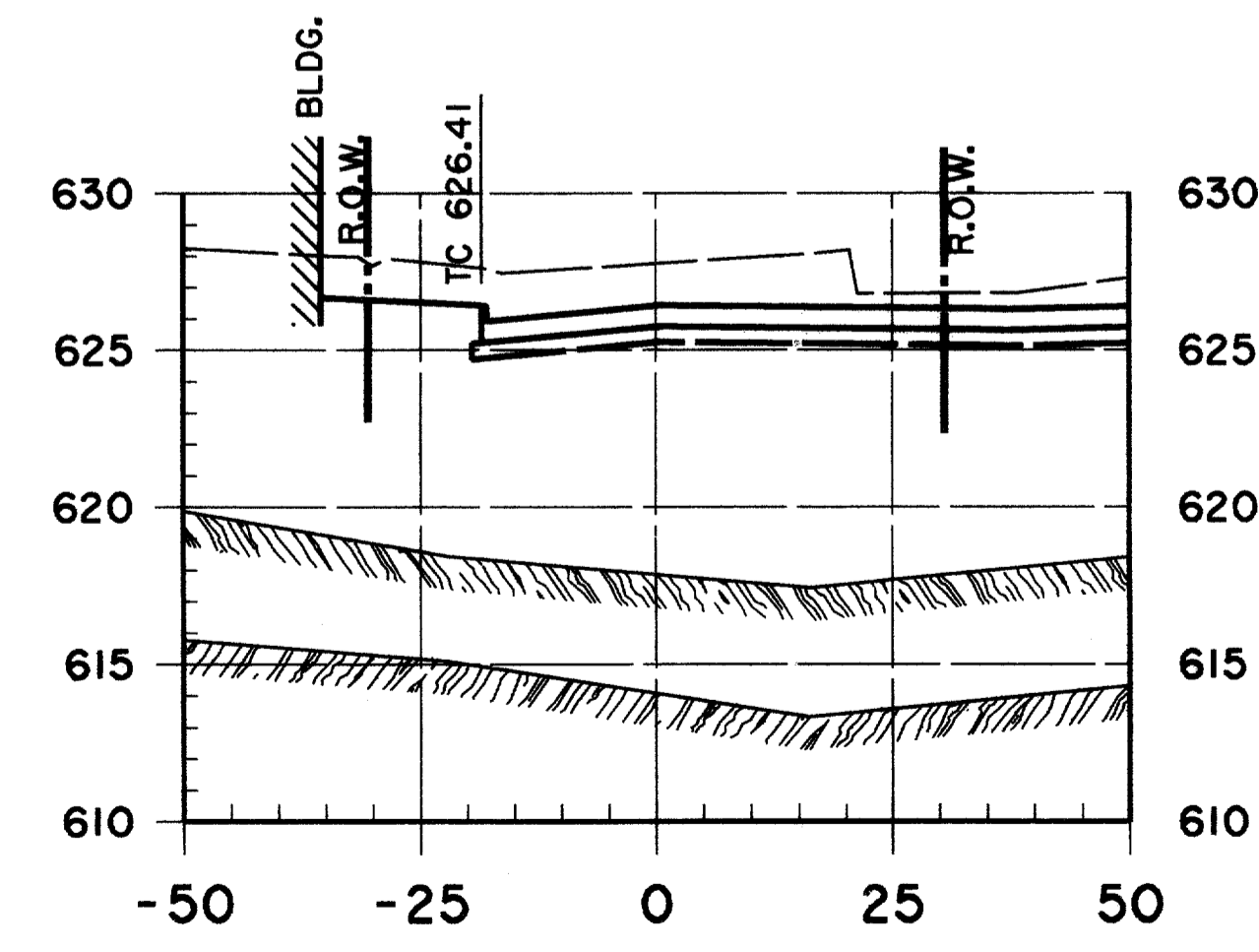
12+00



10+62.50
PASCHAL PLACE



11+50



11+78.26
EAST EDGE OF PVMT., WITT PLACE

ISSUED FOR CONSTRUCTION
MARCH 28, 1996

THE SEAL APPEARING ON THIS DOCUMENT WAS AUTHORIZED BY KENNETH A. ROBERTS, P.E. 55446 ON MARCH 28, 1996.

3-28-96

CROSS SECTIONS
MORRIS AVENUE STA. 10+62.50 TO 12+48.62

ADDISON CIRCLE

PHASE I PUBLIC INFRASTRUCTURE

TOWN OF ADDISON, TEXAS

Huitt-Zollars, Inc./Engineering/Architecture
Dallas, Fort Worth, Houston, El Paso, Phoenix, Tustin, Ontario, San Clemente

DESIGN	DRAWN	APPR.	SCALE	DATE	PROJECT NO.	NO.
HZI	HZI	KAR	H ₁ 1"=20' V ₁ 1"=6'	JAN 96	1822-04	36

137

RECORD DRAWING 5/1/98
ADDENDUM #4 2/16/96