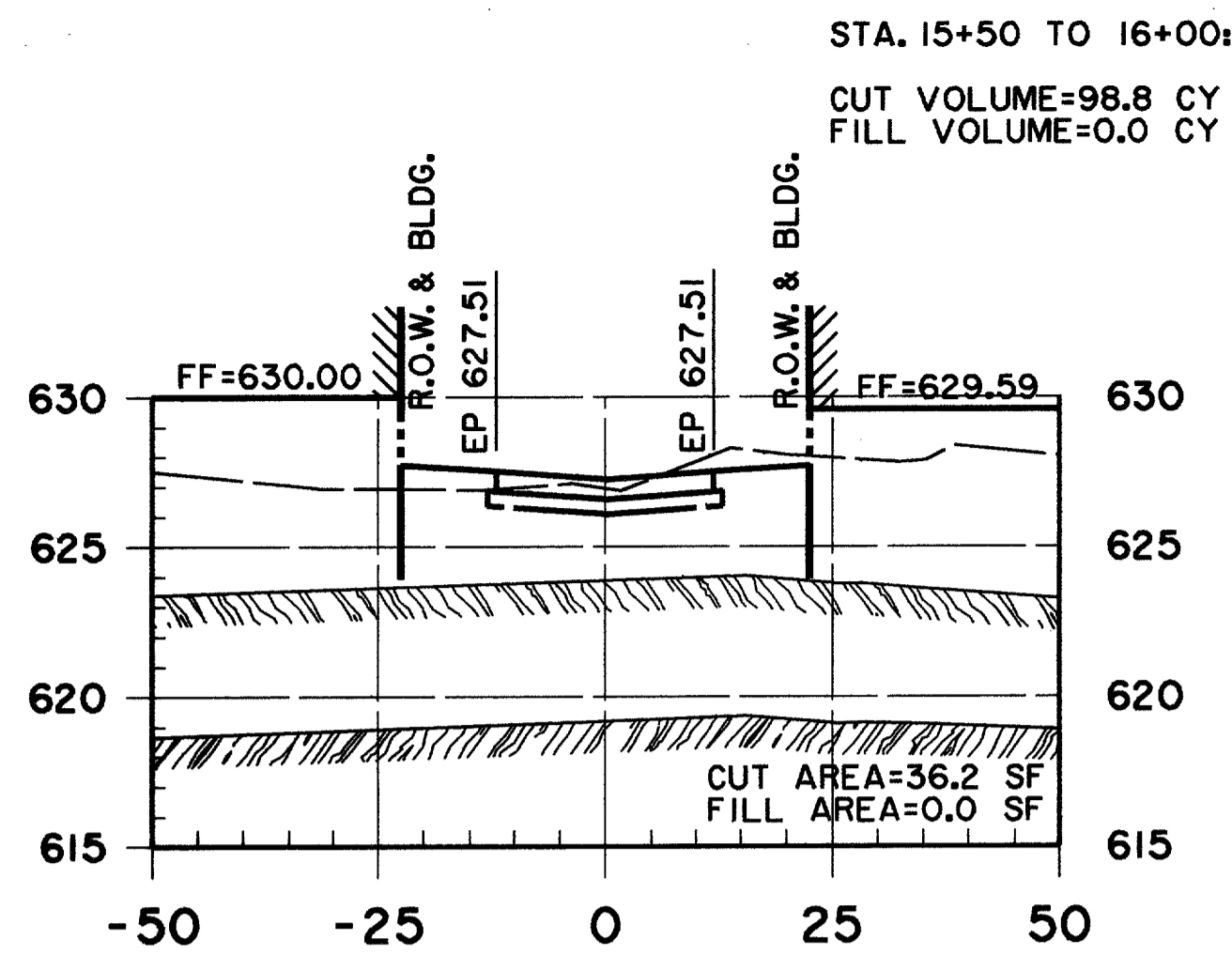
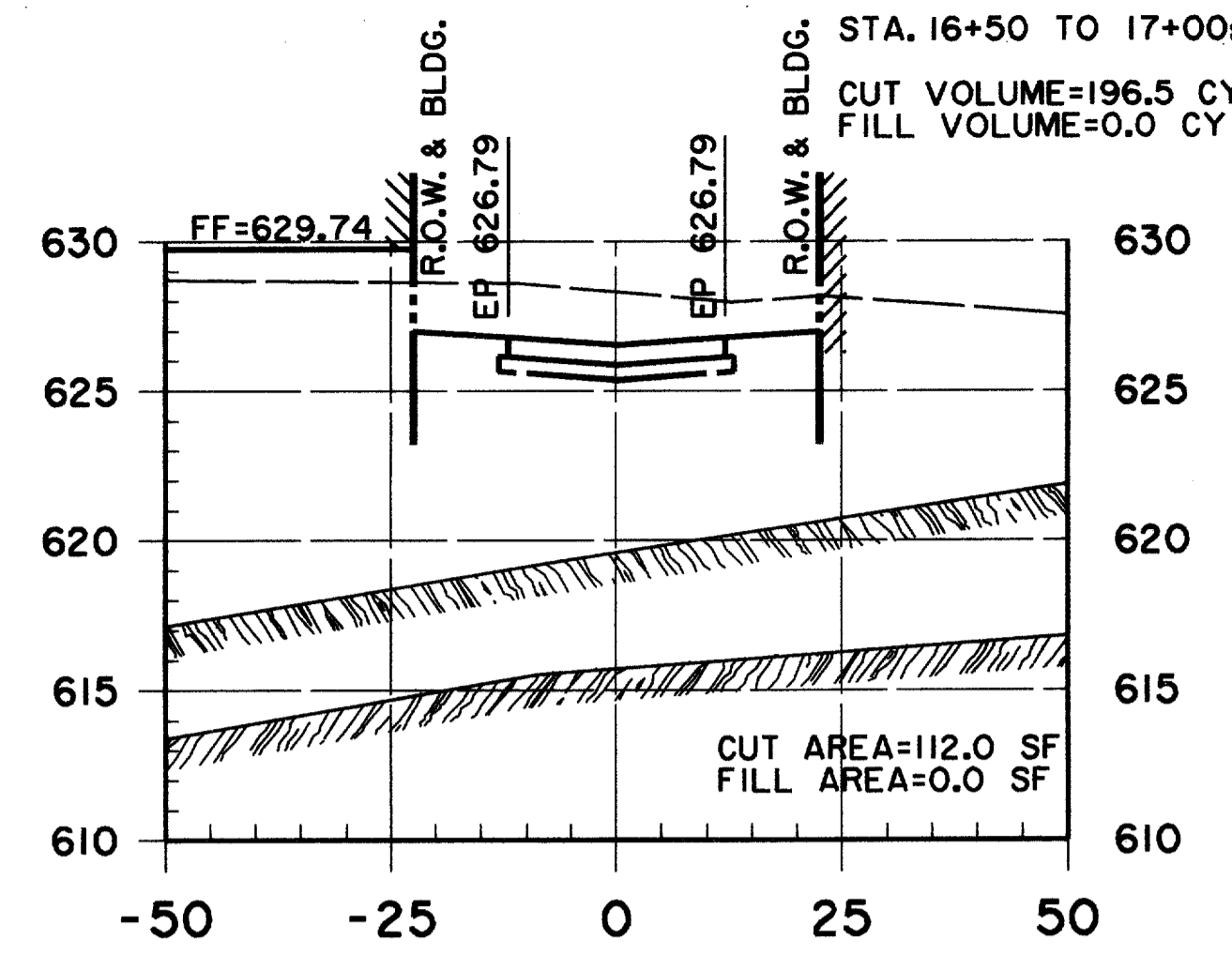


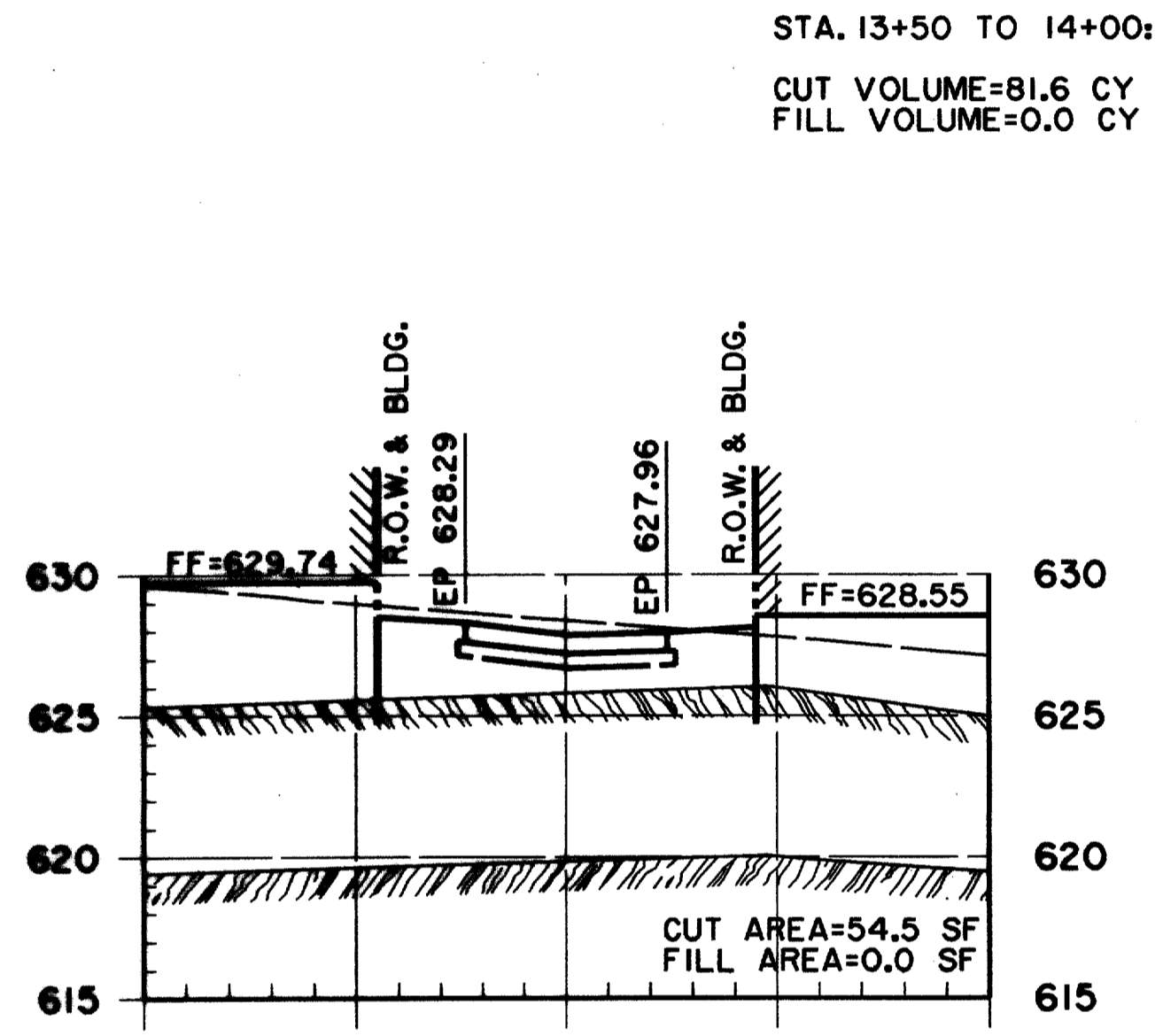
14+00



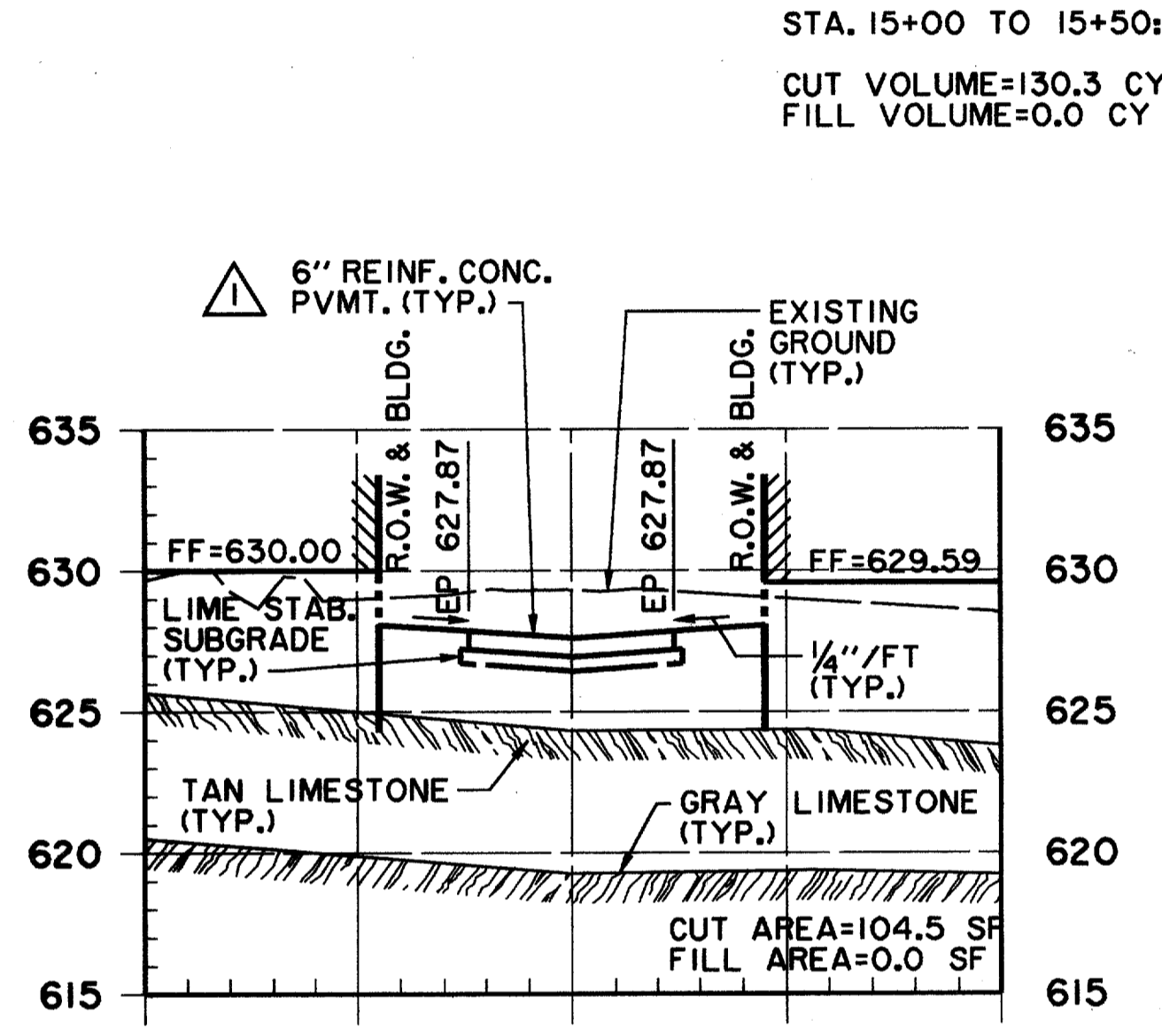
15+50



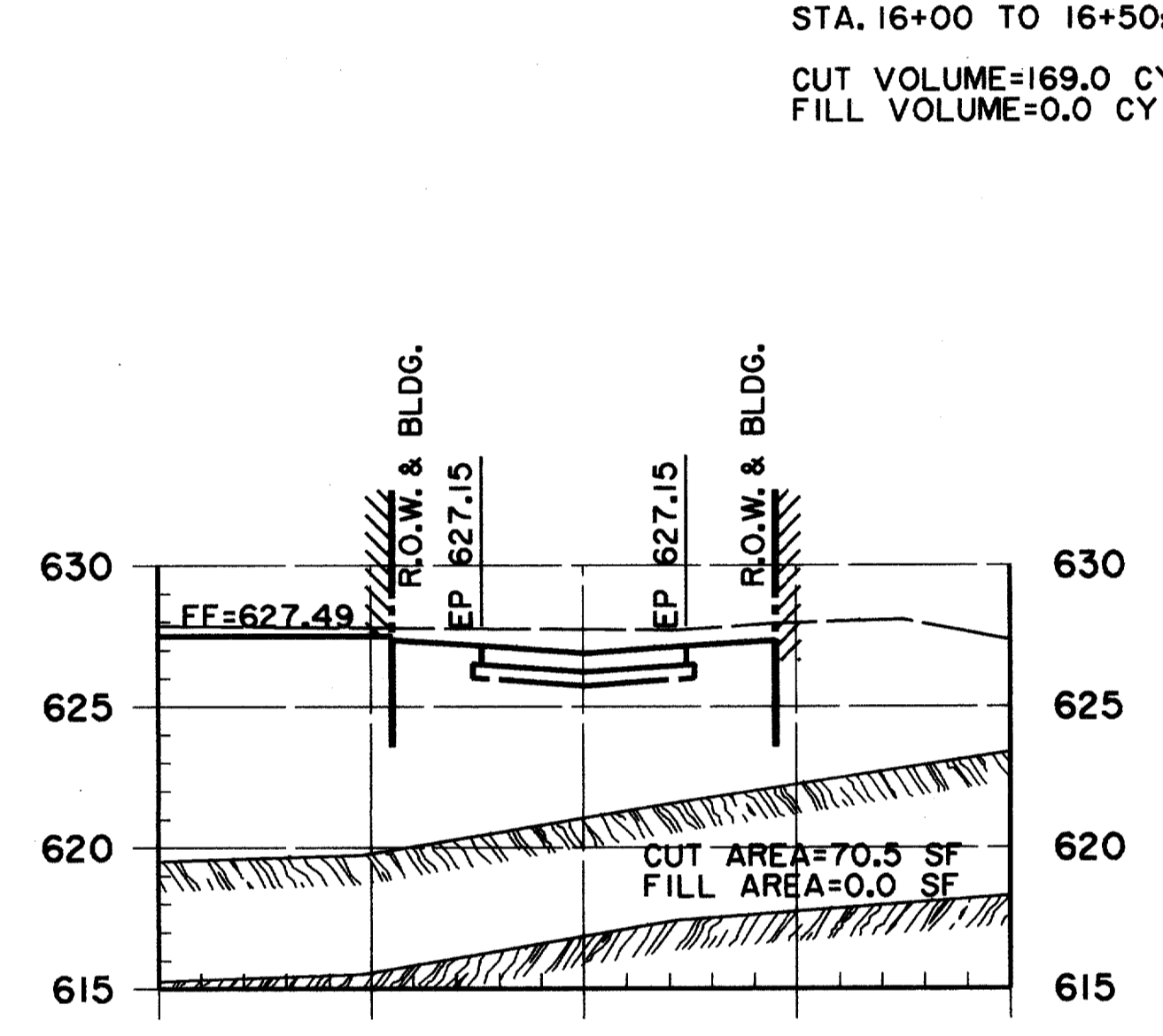
16+50



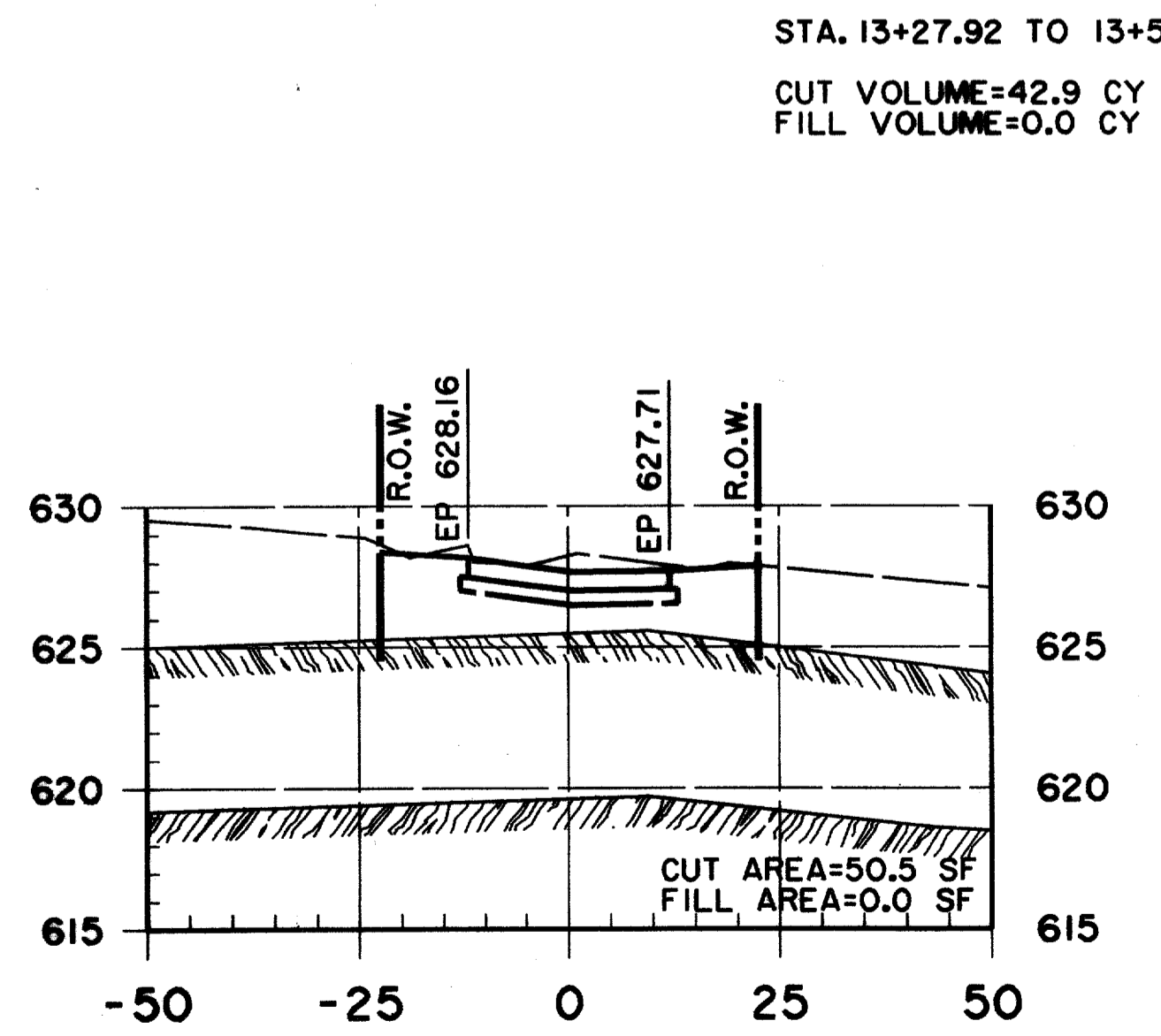
13+50



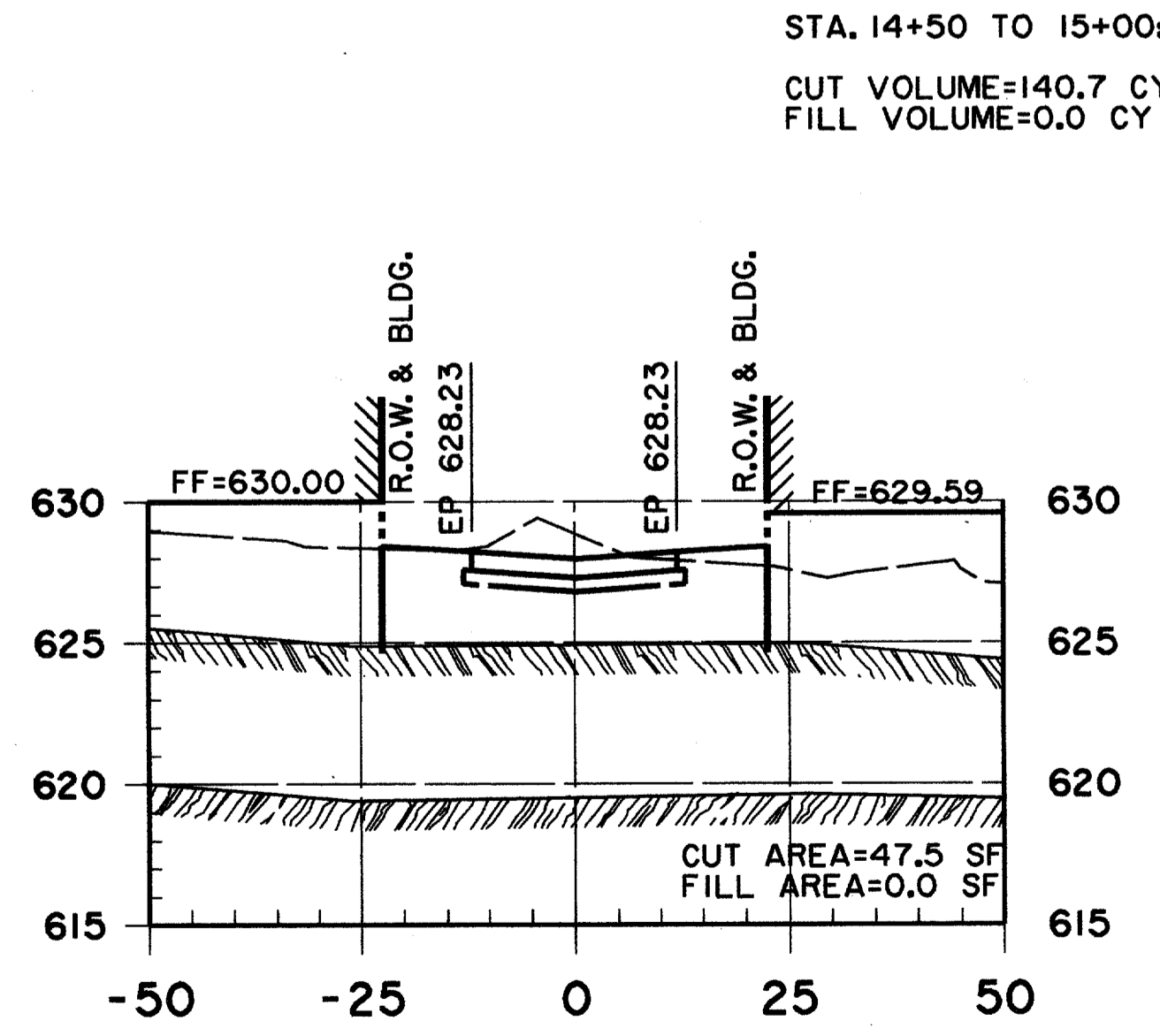
15+00



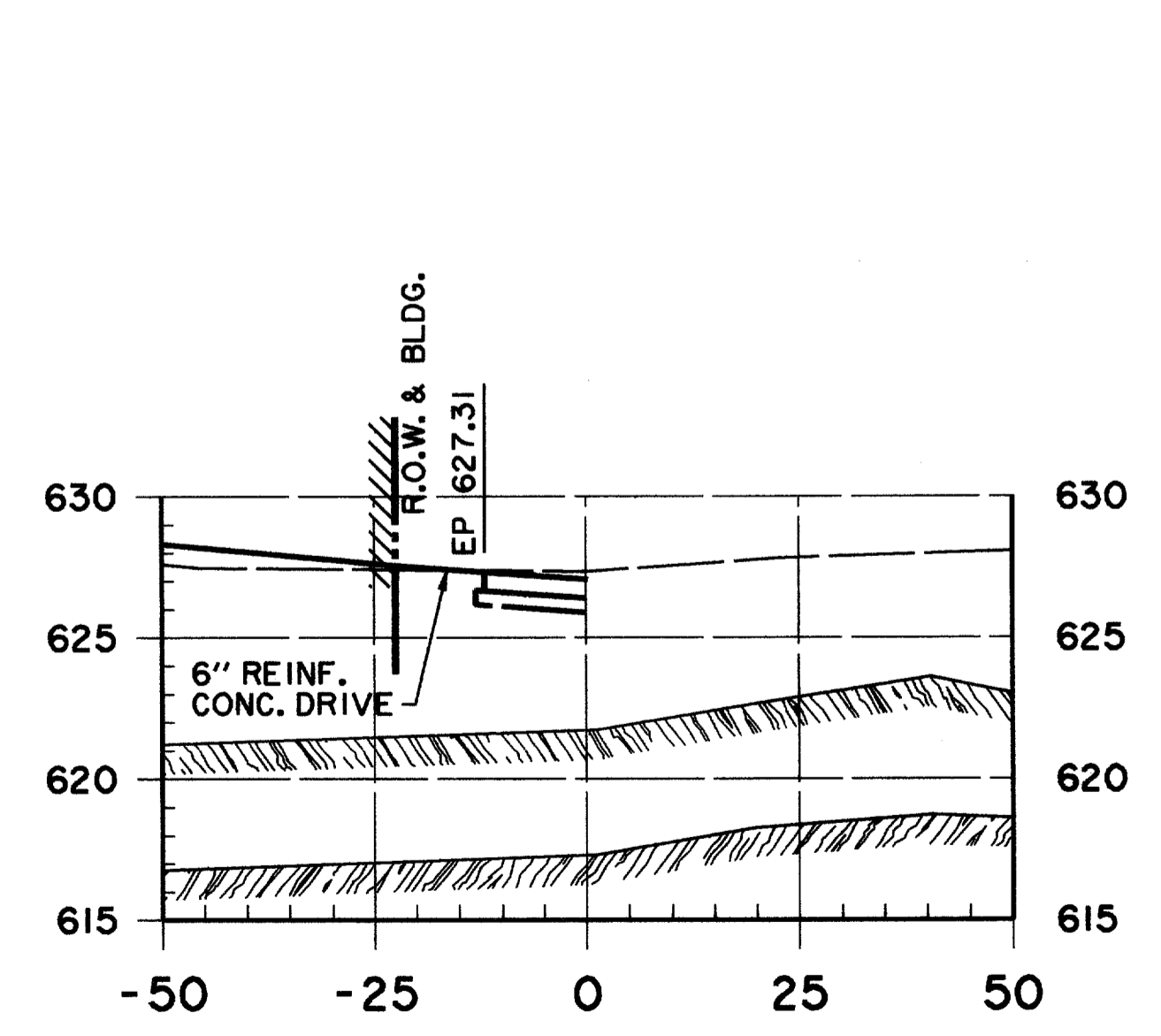
16+00



13+27.92
NORTH R.O.W., ADDISON CIRCLE



14+50



15+77.77
DRIVE

ISSUED FOR CONSTRUCTION
MARCH 28, 1996

THE SEAL APPEARING ON THIS DOCUMENT WAS AUTHORIZED BY
KENNETH A. ROBERTS, P.E. 55446
ON MARCH 28, 1996.

CROSS SECTIONS WITT PLACE STA. 13+27.92 TO 16+50					
ADDISON CIRCLE					
PHASE I PUBLIC INFRASTRUCTURE					
TOWN OF ADDISON, TEXAS					
Huitt-Zollars, Inc./Engineering/Architecture Dallas, Fort Worth, Houston, El Paso, Phoenix, Tustin, Ontario, San Clemente					
DESIGN	DRAWN	APPR.	SCALE	DATE	PROJECT NO.
HZI	HZI	KAR	H: 1"=20' V: 1"=6'	JAN 96	1822-04
					NO.
					39
					137

RECORD DRAWING 5/1/98
ADDENDUM #4 2/16/96