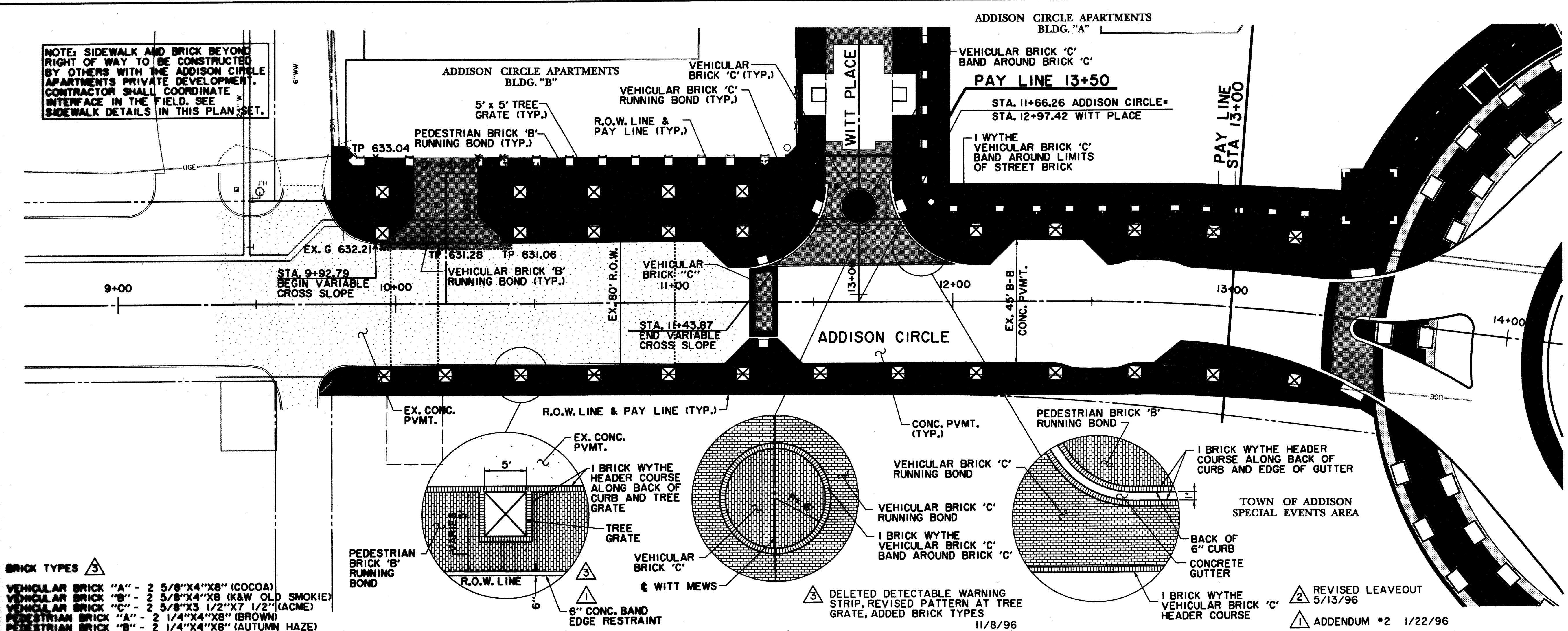
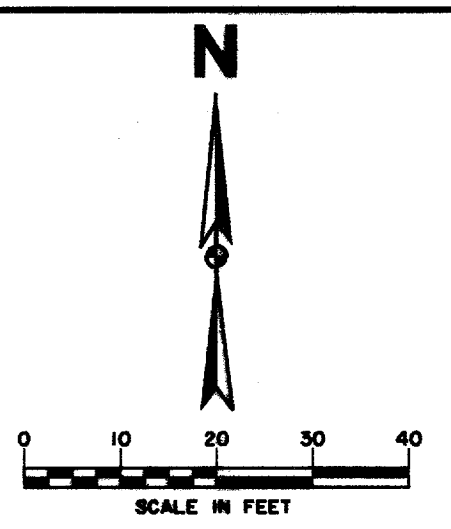


NOTE: SIDEWALK AND BRICK BEYOND RIGHT OF WAY TO BE CONSTRUCTED BY OTHERS WITH THE ADDISON CIRCLE APARTMENTS PRIVATE DEVELOPMENT. CONTRACTOR SHALL COORDINATE INTERFACE IN THE FIELD. SEE SIDEWALK DETAILS IN THIS PLAN SET.



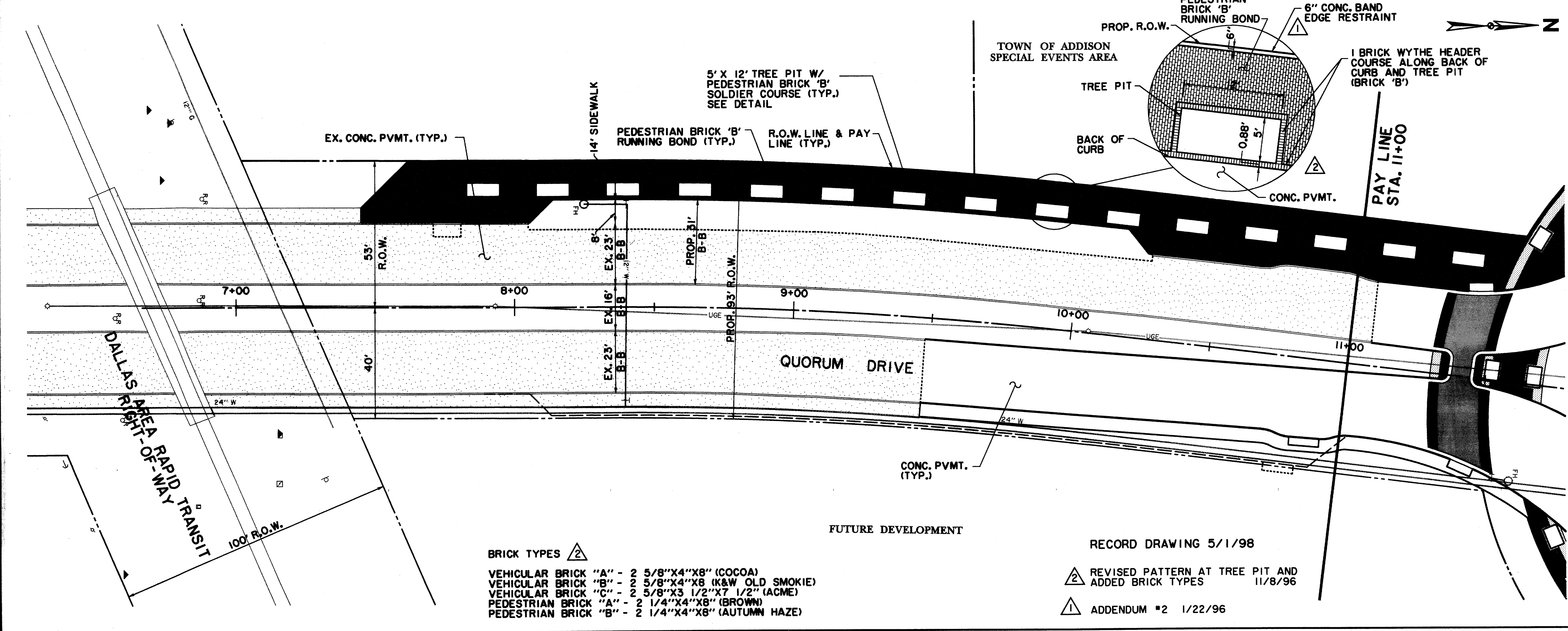
BRICK TYPES

VEHICULAR BRICK "A" - 2 5/8"X4"X8" (COCOA)
 VEHICULAR BRICK "B" - 2 5/8"X4"X8" (K&W OLD SMOKIE)
 VEHICULAR BRICK "C" - 2 5/8"X3 1/2"X7 1/2" (ACME)
 PEDESTRIAN BRICK "A" - 2 1/4"X4"X8" (BROWN)
 PEDESTRIAN BRICK "B" - 2 1/4"X4"X8" (AUTUMN HAZE)



LEGEND

	ELECTRIC - OHE		48" RCP		MISC. EX. STORM SEWER
	POWER POLE		CHAIN LINK FENCE		WOOD FENCE
	GUY WIRE		EXISTING ASPHALT		EXISTING CONCRETE
	TELEPHONE MANHOLE		EXISTING GRAVEL		TREE/TREE LINE
	TELEPHONE PEDESTAL		EXISTING CURB		PROP. EDGE OF PAVEMENT NO CURB
	TELEPHONE SIGN		EX. PROPERTY LINE		PROP. CENTERLINE
	GAS METER		PROP. R.O.W.		PROP. INLET
	GAS SIGN		FOUND IRON ROD		TEMP BENCHMARK
	RAILROAD SIGN		WASTEWATER MANHOLE		CLEANOUT
	SIGN		WATER MANHOLE		FIRE HYDRANT
	SURVEY		METER		WATER VALVE
	DELETED DETECTABLE WARNING STRIP, REVISED PATTERN AT TREE GRATE, ADDED BRICK TYPES		REVISED LEAVEOUT		ADDENDUM #2
	ADDENDUM #2		MISC. EX. STORM SEWER		MISC. EX. STORM SEWER



BRICK TYPES

VEHICULAR BRICK "A" - 2 5/8"X4"X8" (COCOA)
 VEHICULAR BRICK "B" - 2 5/8"X4"X8" (K&W OLD SMOKIE)
 VEHICULAR BRICK "C" - 2 5/8"X3 1/2"X7 1/2" (ACME)
 PEDESTRIAN BRICK "A" - 2 1/4"X4"X8" (BROWN)
 PEDESTRIAN BRICK "B" - 2 1/4"X4"X8" (AUTUMN HAZE)

RECORD DRAWING 5/1/98

REVISED PATTERN AT TREE PIT AND ADDED BRICK TYPES 11/8/96

ADDENDUM #2 1/22/96


BENCHMARKS:

BM#1
 "C" CUT AT CENTER BACK OF CURB OF INLET, 190 FEET SOUTH FROM THE CENTERLINE INTERSECTION OF ADDISON CIRCLE, WEST SIDE OF QUORUM DRIVE.
 ELEV. 621.89

BM#2
 "C" CUT AT CENTER BACK OF CURB OF INLET, 200 FEET NORTH FROM THE CENTERLINE INTERSECTION OF ADDISON CIRCLE, WEST SIDE OF QUORUM DRIVE.
 ELEV. 621.68

ISSUED FOR CONSTRUCTION
 MARCH 28, 1996

THE SEAL APPEARING ON THIS DOCUMENT WAS AUTHORIZED BY KENNETH A. ROBERTS, P.E. 55446 ON MARCH 28, 1996.



SURFACE PATTERNING PLAN
 ADDISON CIRCLE & QUORUM DRIVE

ADDISON CIRCLE

PHASE I PUBLIC INFRASTRUCTURE

TOWN OF ADDISON, TEXAS

Huitt-Zollars, Inc./Engineering/Architecture
 Dallas, Fort Worth, Houston, El Paso, Phoenix, Tustin, Ontario, San Clemente

DESIGN	DRAWN	APPR.	SCALE	DATE	PROJECT NO.	NO.
HZI	HZI	KAR	1"=20'	JAN 96	1822-04	43

137