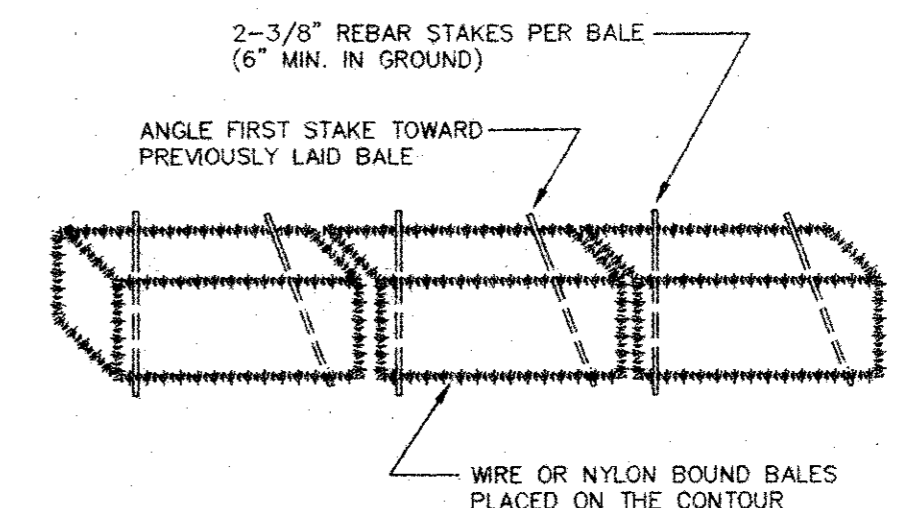
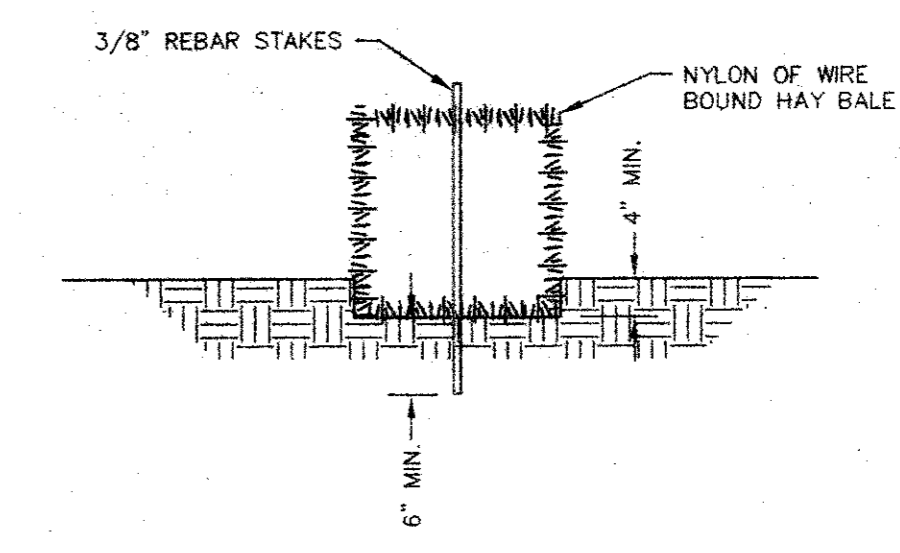


- SILT FENCE NOTES:**
1. STEEL POSTS WHICH SUPPORT THE SILT FENCE SHALL BE INSTALLED ON A SLIGHT ANGLE TOWARD THE ANTICIPATED RUNOFF SOURCE. POST MUST BE EMBEDDED A MINIMUM OF ONE FOOT.
 2. THE TOE OF THE SILT FENCE SHALL BE TRENCHED IN WITH A SPADE OR MECHANICAL TRENCHER, SO THAT THE DOWNSLOPE FACE OF THE TRENCH IS FLAT AND PERPENDICULAR TO THE LINE OF FLOW. WHERE FENCE CANNOT BE TRENCHED IN (e.g. PAVEMENT), WEIGHT FABRIC FLAP WITH WASHED GRAVEL ON UPHILL SIDE TO PREVENT FLOW UNDER FENCE.
 3. THE TRENCH MUST BE A MIN. OF 6" DEEP AND 6" WIDE TO ALLOW FOR THE SILT FENCE FABRIC TO BE LAID IN THE GROUND AND BACKFILLED WITH COMPACTED MATERIAL.
 4. SILT FENCE SHOULD BE SECURELY FASTENED TO EACH STEEL SUPPORT POST OR WOVEN WIRE, WHICH IS IN TURN ATTACHED TO THE STEEL FENCE POST. THERE SHALL BE A 6" OVERLAP, SECURELY FASTENED WHERE ENDS OF FABRIC MEET.
 5. INSPECTION SHALL BE MADE WEEKLY OR AFTER EACH RAINFALL. REPAIR OR REPLACEMENT SHALL BE MADE PROMPTLY AS NEEDED.
 6. SILT FENCE SHALL BE REMOVED WHEN THE SITE IS COMPLETELY STABILIZED SO AS NOT TO BLOCK OR EMPEDE STORM FLOW OR DRAINAGE.
 7. ACCUMULATED SILT SHALL BE REMOVED WHEN IT REACHES A DEPTH OF 6". THE SILT SHALL BE DISPOSED OF IN AN APPROVED SITE AND IN SUCH A MANNER AS TO NOT CONTRIBUTE TO ADDITIONAL SILTATION.

SILT FENCE DETAIL
NOT TO SCALE



ANCHORING DETAIL




SECTION VIEW

- GENERAL NOTES:**
1. EACH BALE SHALL BE EMBEDDED IN THE SOIL A MINIMUM OF FOUR INCHES.
 2. BALES SHALL BE SECURELY ANCHORED IN PLACE BY A 3/8" REBAR STAKE DRIVEN THROUGH THE BALE. THE FIRST STAKE IN EACH BALE SHALL BE ANGLED TOWARD PREVIOUSLY LAID BALE TO FORCE BALES TOGETHER.
 3. INSPECTION SHALL BE WEEKLY OR AFTER EACH RAINFALL EVENT AND REPAIR OR REPLACEMENT SHALL BE MADE PROMPTLY AS NEEDED BY THE CONTRACTOR.
 4. WHEN SILT REACHES A DEPTH OF SIX INCHES, IT SHALL BE REMOVED AND DISPOSED OF IN AN APPROVED SITE AS TO NOT CREATE A SILTATION PROBLEM.
 5. AFTER THE DEVELOPMENT SITE IS COMPLETELY STABILIZED, THE BALES AND ACCUMULATED SILT SHALL BE REMOVED AND DISPOSED OF AT AN APPROVED SPOIL DISPOSAL SITE.

HAY BALE DIKE DETAILS

LEGEND

- 525 — EXISTING CONTOUR LINE
- ▨ HAY BALE DIKE OR OPTIONAL SILT FENCE
- ▨ AREA DESIGNATED AS CONSTRUCTION ENTRANCE



REVISIONS:	
DATE	DESCRIPTION
7-06-93	NEW SHEET
8-09-93	ADDED HC PARKING
9-07-93	REVISE FIRELANE

PREPARED BY:
DEWEY & ASSOCIATES
ENGINEERING, SURVEYING
LAND PLANNING, CAD DESIGNS
D & A
2505 TEXAS DRIVE, SUITE 110 - IRVING, TEXAS 75062 • 214/755-1501

PROPOSED
SPRING CREEK BARBEQUE
MIDWAY ROAD AT BELTWAY DRIVE - ADDISON, TEXAS

SHEET TITLE
EROSION CONTROL PLAN

DATE: JUNE 21, 1993
SCALE: 1" = 20'
DRAWN BY: SAS (ACAD)
CHECKED BY: JDJ
SHEET NO.
C4 OF 6