

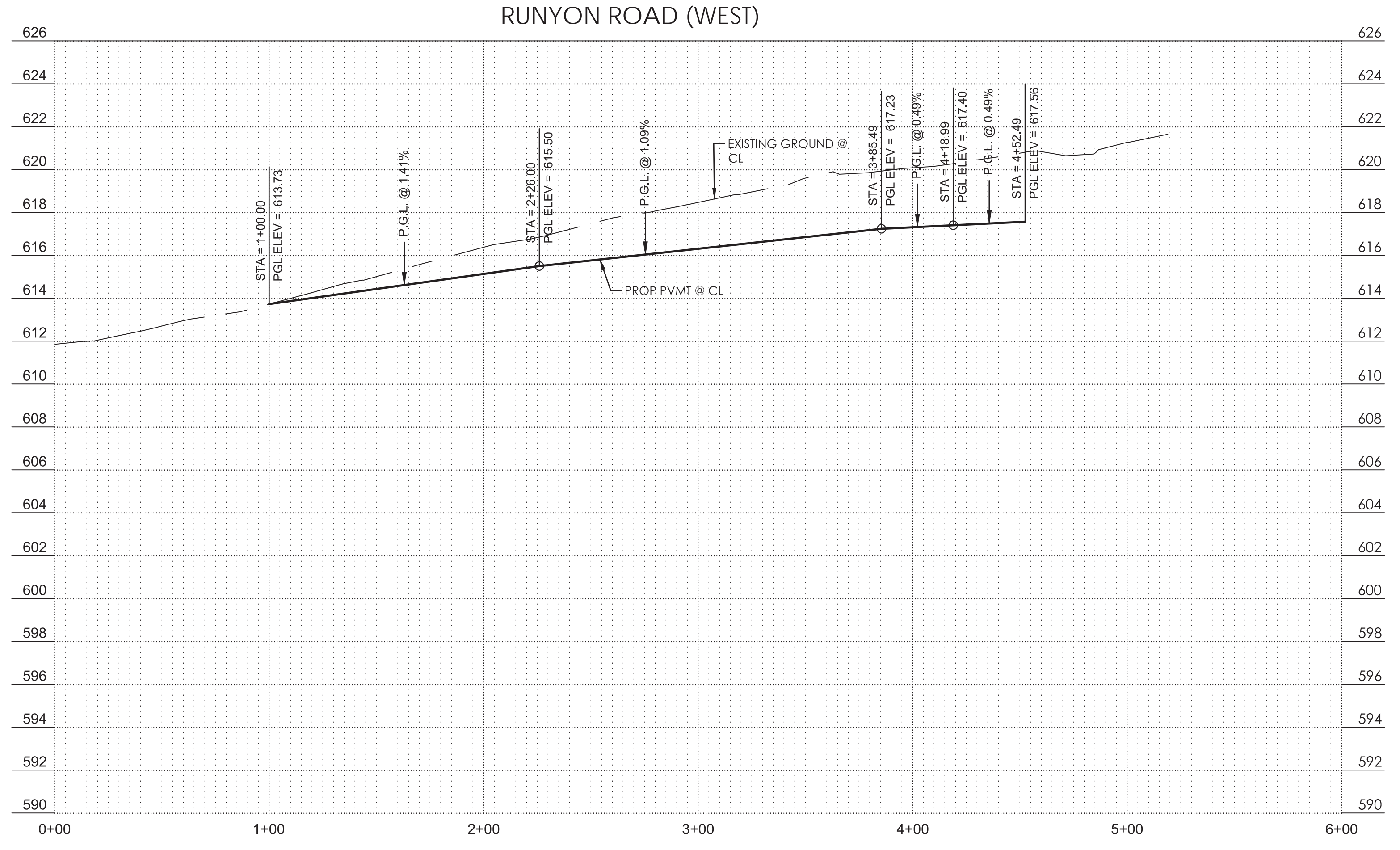
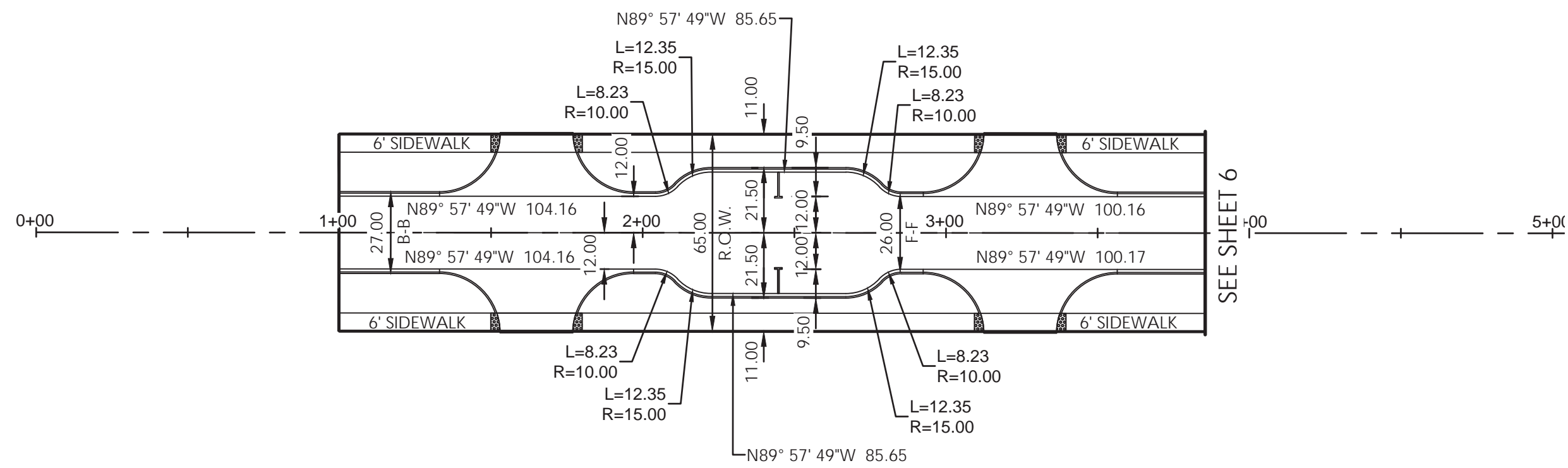


Point	Station	Offset	Side	TP Elevation
1	1+00.00	12.0	Lt.	613.44
2	2+04.16	12.0	Lt.	614.90
3	2+11.49	15.2	Lt.	614.93
4	2+22.49	20.0	Lt.	614.97
5	2+66.99	20.0	Lt.	615.47
6	2+77.99	15.2	Lt.	615.70
7	2+85.32	12.0	Lt.	615.86
8	3+85.49	12.0	Lt.	616.95
9	3+85.49	12.0	Rt.	616.95
10	2+85.32	12.0	Rt.	615.86
11	2+77.99	15.2	Rt.	615.70
12	2+66.99	20.0	Rt.	615.47
13	2+22.49	20.0	Rt.	614.97
14	2+11.49	15.2	Rt.	614.93
15	2+04.16	12.0	Rt.	614.90
16	1+00.00	12.0	Rt.	613.44



PAVING LEGEND

- SANITARY SEWER AND MANHOLE
- SANITARY SEWER AND CLEANOUT
- EXISTING SANITARY SEWER AND MANHOLE
- PROPOSED FIRE HYDRANT ASSEMBLY
- PROPOSED WATERLINE WITH GATE VALVE AND BOX WITH 10' W.L.E.
- EXISTING WATERLINE WITH GATE VALVE AND BOX
- PROPOSED STORM SEWER WITH MANHOLE AND INLETS
- PROPOSED PRIVATE STORM SEWER
- EXISTING STORM SEWER AND MANHOLE
- EXISTING INLET
- PROPOSED TREE WELL
- 2x6 TRUNCATED DOME PANEL
- LIMITS OF PARABOLIC PAVEMENT CROWN
- AREA OF NON-STANDARD PARABOLIC PAVEMENT CROWN



2017/12/19

SAWYER ENGINEERING, LLC
TBPE FIRM NUMBER F-9171

ONE-CALL NOTIFICATION SYSTEM
CALL BEFORE YOU DIG
1-800-545-6005
OR OTHER UTILITY LOCATING SERVICES AT
LEAST 48 HOURS PRIOR TO
CONSTRUCTION ACTIVITIES.

NO.	REVISION	BY	DATE
TOWN OF ADDISON DALLAS COUNTY, TEXAS			
IMPROVEMENT PLANS ADDISON GROVE PAVING PLAN & PROFILE - RUNYUN ROAD (WEST)			
SAWYER ENGINEERING, LLC TBPE F-9171		1520 OLIVER STREET HOUSTON, TEXAS 77007 (832) 553-5948	
PROJECT	DESIGN	DRAWN	DATE
	CDP	JDS	MAY 2017
FILE	SHEET		
	7		