



FOR ADDISON USE ONLY
 Permit Number: W-1078
 Location: 17024, 17025, 17042 Planters Row

APPLICATION
Right of Way Work Permit-FRANCHISE

(For Franchise Utility/CTP – Street Cut/Excavation/Lane Closure)

PLEASE PRINT LEGIBLY

Date of Application: March 03, 2017
 Facility Owner Company: ATT Company Phone #: 214-464-5002
 Utility/CTP Representative: Ronald Cell Phone #: 214-500-7662
 Utility/CTP Representative E-mail: jw6831@att.com
 General Contractor: HAROS BROTHERS CO. Company Phone # 817-572-6332
 Site Supervisor Name: Rafael Haros 24-hour Phone # 817 371 2989
 Contractor E-mail: Olga@harosbros.com Site Foreman E-mail: Same
 Work Site Address and Location: Rear of 17024, 17042 and 17025 PLANTERS ROW.
 Purpose and general description of work: Hand dig Splice pits (3) one on each location
 Proposed Start Work Date: 3-6-2017 Estimated Completion Date: 3-16-2017

Pavement Cut? Yes No Directional Bore/Boring? Yes No Excavation? Yes No
 Lane Closure? Yes No Other: _____

Olga Shahi [Signature] Administration
 Applicant's Printed Name Signature Position with Company

Applicant's E-mail: Olga@harosbros.com Applicant's Phone #: 817 572 6332
Rafael Haros 817 371 2989 HAROS BROTHERS CO.
 Direct Supervisor's Name Phone Number Company Name

Supervisor's E-mail: Olga@harosbros.com

FOR ADDISON USE ONLY

Received By: [Signature] Entered? Yes Received Date: 3/3/17 12:17 PM

Approved By: [Signature] Inspector: JF Issue Date: 3/6/17

Plans Submitted? Yes No N/A Traffic Control Plan submitted? Yes No N/A Expiration Date: 3/20/17

Insurance Provided? Yes No On File Performance/Maintenance Bond? Yes No On File N/A

Fee Paid: NA Receipt #: CTP Processed By: Nicole S.
 Picked Up By: Rafael Company: Haros Bros Date & Time: 3-06-17

TOWN OF ADDISON INFRASTRUCTURE AND DEVELOPMENT SERVICES DEPARTMENT
 ATTN.: RIGHT OF WAY PERMIT - DAVE WILDE 972-450-2847
 16801 WESTGROVE RD. ADDISON, TX 75001-9010
 PHONE: 972-450-2871 FAX: 972-450-2837

12:03 PM

ACAS U2L™

Advanced Contract Administration System



Exit App

Print

Main Menu

Quit

Clear

Retrieve

Draw

Home

Reset

Download Documents

Cell Site Info

Work Request: 04606198 IM

Start Date: 02/14/17 00:00

Task Completion:

Complete Date: 02/24/17 00:00

Work Accept Date:

P.O. Date: 02/14/17 00:00

Supplier: HAROS BROS. CO.

Phone:

Coordinator: jw6831 JARROD L WHITE

Phone: 214-464-5002

Ticket Nbr:

Dis- less # 1754666520 - 1754666529 - 1754666546

Job	GEO LOC	Bid Area	Start Date	Comp. Date	Permit No.
MR25790	TM8348	CDL01	02/14/17 00:00	02/24/17 00:00	
Desc:	NEED 3 SPLICE PITS DUG, ALL IN THE SAME AREA. 1 AT REAR 17024 PLANTERS ROW, THE OTHER AT REAR 17042 PLANTERS ROW, AND THE LAST ONE AT REAR 17025 VINLAND DR. NEED HAND DIGGERS. ANY QUESTIONS PLEASE CALL RON AT 214 500 7662, THANKS POSSIBLE MIGHT NEED A PERMIT FROM THE TOWN OF ADDISON, OR MIGHT NOT, IT IS IN A PRIVATE TOWNHOUSE COMMUNITY.; TECH RONALD (214) 500-7662				
City:	ADDISON	County:	DALLAS		
Crossroads:	WESTGROVE DR				
Loc:	R 17024 PLANTERS ROW				To:

Item	Description	UOM	Quantity	FRC	Bid Amount	VD	FA Location
HP102A	HAND DIG PIT - EXISTING CABLE 37 - 80 CUBIC FT. (4 FT.W X 4 FT.D X 5 FT.L - 80 CU. FT.) - DIRT	EACH	3.00	45M		PR	

Total Bid Amount:

This Order is submitted pursuant to SBC Agreement No. 1188SW, the terms of which are incorporated as if set forth fully herein.



Image capture: Apr 2014 © 2017 Google

Addison, Texas

Street View - Apr 2014



Sojourn Dr

Google Maps 17024 Planters Row



Imagery ©2017 Google, Map data ©2017 Google 20 ft

Google Maps 17042 Planters Row




Image capture: Apr 2014 © 2017 Google

Addison, Texas


Street View - Apr 2014



Sojourn Dr

Rent Tree Park

Google Maps 17042 Planters Row



Imagery ©2017 Google, Map data ©2017 Google 20 ft

Google Maps 17028 Planters Row




Image capture: Apr 2014 © 2017 Google

Addison, Texas

Street View - Apr 2014



Google Maps 17025 Planters Row



Imagery ©2017 Google, Map data ©2017 Google 20 ft