



FOR ADDISON USE ONLY

Permit Number: W-1310

Location: 4000 Beltway

APPLICATION
Right of Way Work Permit-FRANCHISE

(For Franchise Utility/CTP – Street Cut/Excavation/Lane Closure)

PLEASE PRINT LEGIBLY

Date of Application: 1/18/18

Facility Owner Company: AT+T Company Phone #: 972-470-5916

Utility/CTP Representative: Brett Lamm Cell Phone #: 972-322-5811

Utility/CTP Representative E-mail: BL8576@ATT.COM

General Contractor: AGD Utility Construction Company Phone #: 817-503-0876

Site Supervisor Name: Angel Grimaldi 24-hour Phone #: 214-707-4916

Contractor E-mail: angel@agdutility.com Site Foreman E-mail: angel@agdutility.com

Work Site Address and Location: 4000 Beltway Dr

Purpose and general description of work: See back of page

Proposed Start Work Date: 1/22/18 Estimated Completion Date: 2/2/18

Pavement Cut? Yes No Directional Bore/Boring? Yes No Excavation? Yes No

Lane Closure? Yes No Other: Street has extra wide lanes and we may need to block a portion to keep traffic clear

Applicant's Printed Name: Brett Lamm Signature: [Signature] Position with Company: Outside plant engineer

Applicant's E-mail: BL8576@ATT.COM Applicant's Phone #: 972-470-5916

Direct Supervisor's Name: Michael Geddes Phone Number: 972-440-5916 Company Name: AT+T

Supervisor's E-mail: MG0439@ATT.COM

FOR ADDISON USE ONLY

Received By: Nicole Simpson Entered? Yes No Received Date: 1/19/18

Approved By: [Signature] Inspector: J Issue Date: 1/21/18

Plans Submitted? Yes No N/A Traffic Control Plan submitted? Yes No N/A Expiration Date: 2/19/18

Insurance Provided? Yes No On File Performance/Maintenance Bond? Yes No On File N/A

Fee Paid: N/A Receipt #: CTP Processed By: Nicole S.

Picked Up By: Angel Company: AGD Date & Time: 1/25/18

TOWN OF ADDISON INFRASTRUCTURE AND DEVELOPMENT SERVICES DEPARTMENT
 ATTN.: RIGHT OF WAY PERMIT - DAVE WILDE 972-450-2847
 16801 WESTGROVE RD. ADDISON, TX 75001-9010
 PHONE: 972-450-2871 FAX: 972-450-2837



REMOVE AND REPLACE EXISTING HH AT F 4000 BELTWAY DR PER REQUEST OF THE TOWN OF ADDISON. BRING LEVEL WITH SIDEWALK GRADE. RUSTED DOUBLE LIDS REQUIRE FULL REPLACEMENT TO LOWER.

Addison developing an ADA Transition Plan mandated by U.S. Justice Dept that makes it necessary for all current or future projects within the RDV to also comply with proposed PROVAG (Public Right-of-Way Accessibility Guidelines, July 26, 2011)

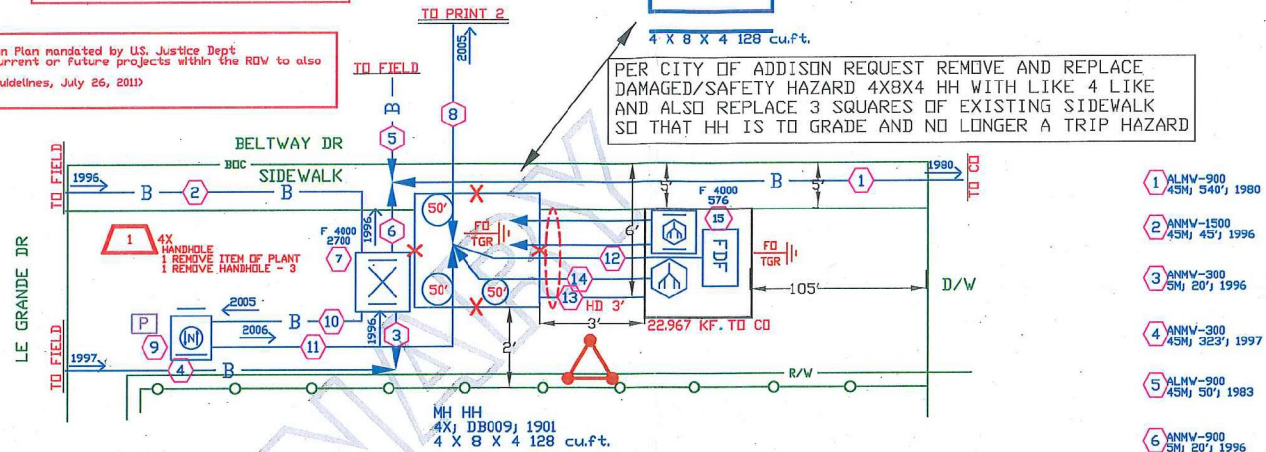
MH 13742



HANDHOLE
1 EXEMPT MATERIAL ONLY
1 PLACE HANDHOLE - NEW
3 REMOVE AND REPLACE
1 WELD 2 IN. STAINLESS

4 X 8 X 4 128 cu.ft.


PER CITY OF ADDISON REQUEST REMOVE AND REPLACE DAMAGED/SAFETY HAZARD 4X8X4 HH WITH LIKE 4 LIKE AND ALSO REPLACE 3 SQUARES OF EXISTING SIDEWALK SO THAT HH IS TO GRADE AND NO LONGER A TRIP HAZARD



--Proprietary--
Not for use or disclosure outside the AT&T companies except under written agreement.

- 1 ALMV-900 45M, 540', 1980
- 2 ANNV-1500 45M, 45', 1996
- 3 ANNV-300 5M, 20', 1996
- 4 ANNV-300 45M, 323', 1997
- 5 ALMV-900 45M, 50', 1983
- 6 ANNV-900 5M, 20', 1996
- 7 F 4000 BELTWAY DR LS - FDI TERMINAL, 5M, 1996; DB009; SAI-2700 Feeder Type: Distribution Type: 3500 PR SAI RZ 15
- 8 5B02MT-024 85M, 0', 2005 (A, 1-2) AD40L, 157-158 (A, 225-228) AD40L, 159-162 (A, 229-234) AD40L, 163-166 (A, 23-24)
- 9 9257M, DB007, 2005 7330FTNS2B710 ADSNTXSD F 4000 BELTWAY VRAD LS - VRAD In: 4000BFN_I, 1-400 Out: 4000BFN_O, 1-400
- 10 ANTV-900 45M, 30', 2005
- 11 5B02MT-SC-024 85M, 150', 2006 AD019, 229-234 A, 7-24
- 12 85M, DB009; FIF-072; PFP, DLLSTXAD F 4000 BELTWAY DR Df, 1-72
- 13 - CONDUIT-PVC-4
- 14 SC-APC 1X32 FDH - 99 F 4000 BELTWAY DR 85M, DB009 In: AD40L, 157-159 Out: SPT4452LA, 1-96 1X32
- 15 F 4000 BELTWAY DR LS - PFP BAHMS576-100ST, 85M, DB009, PFP-576 In: SPT4452LA, 1-96, BP, 1-96 Out: PDM4000B, 1-576 BP, 1-576 ERROR: 576 PR PFP

SPECIAL CIRCUITS N
6203 FORWARDED N
PERMIT REQUIRED N



NORTH ARROW

OPERATING RANGE OF JOB STEPS

TASK 1 TO 2

MFRC 4C

TRANSMISSION ZONE
RZ 0 CZ 0 TAPER CODE

CAUTION HIGH VOLTAGE
KV 0.00 AERIAL N BURIED N

HIGHWAY PERMIT NO.

Utility CO
REP NAME
REP TEL NO.
POLE CONTACTS (+) 0 (-) 0

Utility CO
REP NAME
REP TEL NO.
POLE CONTACTS (+) 0 (-) 0

Utility CO
REP NAME
REP TEL NO.
POLE CONTACTS (+) 0 (-) 0

PROJECT NO A017D36

TOT.PRINTS 1 PRINT NO. 1
NPA/NNX: 972-239 PRT:972239

EXCH. ADDISON

TAX DIST. DB009

GEO LOC. TW0239

ENGR. BL DRAWN BL

TELEPHONE NO. (972) 470-5916

REC. REF. 697-645-55-4

MAP REF. 14B

SCALE NONE

ISSUE DATE

PROJ TITLE 4000 BELTWAY DR/SAFETY HZRD

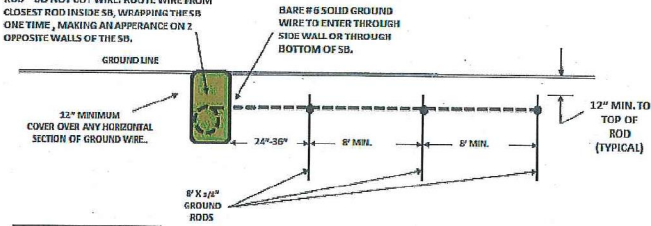
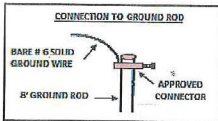
REV. NUMBER

DATE REV.

ENG CELL -972-322-5811

FIRST GROUND ROD TO BE PLACED NO CLOSER THAN 24" AND NO FURTHER THAN 36" TO/FROM ANY SURFACE OF THE POLE. SECOND AND THIRD GROUND RODS ARE TO BE SEPARATED BY AT LEAST 3 FEET FROM EACH OTHER AND FROM THE FIRST GROUND ROD.
THE TOP OF EACH GROUND ROD IS TO BE AT LEAST 12" BELOW FINAL GRADE AT THE ROD LOCATION. USE 5/8" DIAMETER, COPPER CLAD, STEEL GROUND ROD - 96" LONG.

LOOP #6 AWG BARE SOLID COPPER GROUND WIRE THRU THE CLAMPS AT EACH GROUND ROD - DO NOT CUT WIRE. ROUTE WIRE FROM CLOSEST ROD INSIDE SR, WRAPPING THE SR ONE TIME, MAKING AN APPEARANCE ON 2 OPPOSITE WALLS OF THE SR.



TWO DAYS BEFORE YOU DIG
CALL U.S.A. TOLL FREE
811

ADDED WATER LINE TO PRINT FOR CITY OF ADDISON PERMIT APPLICATION

08/18/2017

SPECIAL CIRCUITS N
6203 FORWARDED N
PERMIT REQUIRED Y



NORTH ARROW

OPERATING RANGE OF JOB STEPS

TASK _____ TO _____

MFCR 85C

TRANSMISSION ZONE
RZ 0 CZ 0 TAPER CODE 4452LA

CAUTION HIGH VOLTAGE BURIED N
KV 7.20 AERIAL Y

HIGHWAY PERMIT NO.

Utility CO IEDC - INDIAN ELECTRIC DELIVERY C
REP NAME
REP TEL NO. (800) 666-2614
POLE CONTACTS (+) 0 (-) 0

Utility CO
REP NAME
REP TEL NO.
POLE CONTACTS (+) 0 (-) 0

Utility CO
REP NAME
REP TEL NO.
POLE CONTACTS (+) 0 (-) 0

PROJECT NO A00W9AG

TOT. PRINTS 5 PRINT NO. 4
NPA/NNX: 972-239 PR: 972239

EXCH. ADDISON

TAX DIST. D8009

GEO LOC. T8239

ENGR. DWX

DRAWN WC

TELEPHONE NO. (972) 470-5936

REC. REF. 697-645-55-4

MAP REF. 14B

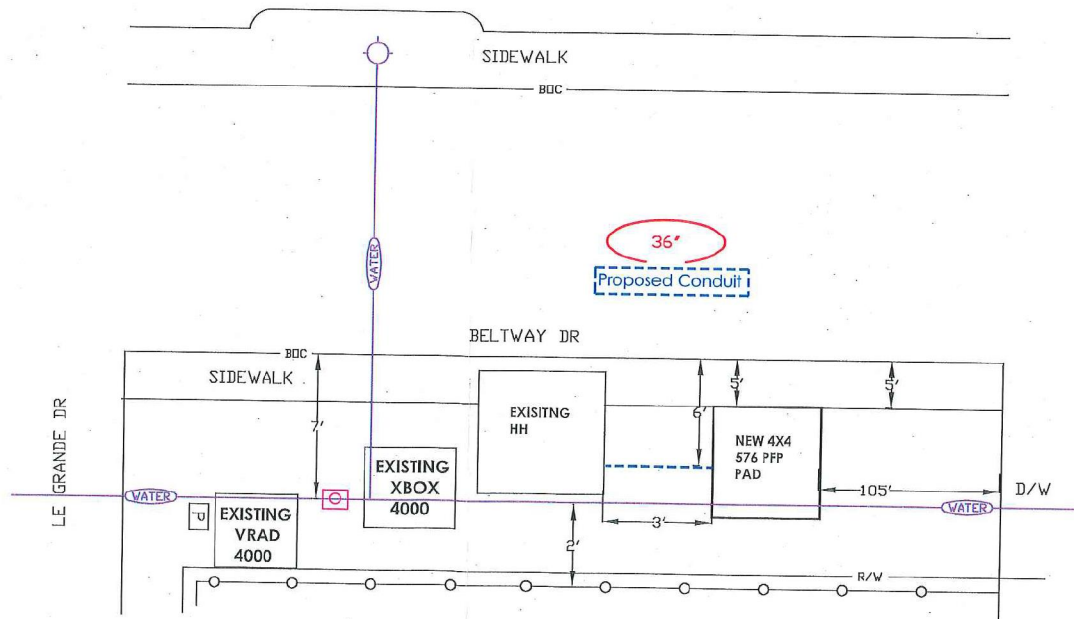
SCALE NONE

ISSUE DATE 08/04/2017

PROJ TITLE GIGAPOWER EXP ILLSTXAD4452LA

REV. NUMBER 1


DATE REV. 08/18/2017



--Proprietary--

Not for use or disclosure outside the AT&T companies except under written agreement.

RIGHT OF WAY, EXCAVATION &
LANE CLOSURE PERMIT



INFRASTRUCTURE &
DEVELOPMENT SERVICES

16801 WESTGROVE DRIVE
ADDISON, TEXAS 75001
972.450.2871

W-1310

PERMIT NUMBER

1/24/18

START DATE

2/2/18

EST. COMPLETION DATE

AGD UTILITY

CONTRACTOR

AT&T

FOR

4000 BELTWAY

LOCATION (ADDRESS)

SOUTH ROW OF BELTWAY

LOCATION (ACTUAL)

RELOCATE HANDHOLE & ADJUST GRADE

TYPE OF WORK

THIS CARD MUST BE DISPLAYED ON THE JOB SITE AT ALL TIMES.