



FOR ADDISON USE ONLY

Permit Number: W-1322
Location: 17048 Planters Row

APPLICATION

Right of Way Work Permit -PUBLIC UTILITY/CTP

(For Public Utility/CTP - Street Cut/Excavation/Lane Closure)

PLEASE PRINT LEGIBLY

Date of application: 1-31-18

Facility Owner Company: Spectrum Company Phone #: 214-935-8747

Utility/CTP Representative: Lyle Bradley Cell Phone #: 214-846-5286

General Contractor: STC Utility Services Company Phone #: 214-295-5422

Site Supervisor Name: Chris Twidwell 24 hour phone #: 214-283-4706

Work Site Address and Location: 17048 Planters Row

Purpose and general description of work: Directional bore and place new CATV conduit to replace damaged cable

Proposed Start Work Date: 2-5-18 Estimated Completion Date: 3-5-18

Pavement Cut? Yes No Directional Bore/Boring? Yes No

Excavation? Yes No Lane Closure? Yes No Other: _____? Yes No

Melissa Gonzalez [Signature] Project Coordinator
Applicant's Printed Name Signature Position with Company

Applicant's Email: melissa.gonzalez@stcutility.com Applicant's Phone Number: 817-683-0478

Chris Twidwell 214-283-4706 STC Utility Services
Direct Supervisor's Printed Name Phone Number Company Name

FOR ADDISON USE ONLY

Received By: Melissa S. Entered? Yes Received Date: 2-1-18

Approved By: [Signature] Inspector: JP Issue Date: 2/2/18

Plans Submitted? Yes No N/A Traffic Control Plan Submitted? Yes No N/A Expiration Date: 2/16/18

Insurance Provided? Yes No On File Performance/Maintenance Bond? Yes No On File N/A

Fee Paid: NA Receipt#: CTP Date: 2-5-18 Processed By: Melissa S.

Picked Up By: Seth Company: STC Date & Time: 10:17 AM 2-5-18

TOWN OF ADDISON INFRASTRUCTURE AND DEVELOPMENT SERVICES
DEPARTMENT ATTN.: RIGHT OF WAY PERMIT - DAVE WILDE 972-450-2847
16801 WESTGROVE RD. ADDISON, TX 75001-9010
PHONE: 972-450-2871 FAX: 972-450-2837



FOR ADDISON USE ONLY	
Permit Number:	<u>W-1322</u>
Location:	<u>17048 Planters Rd W</u>

APPLICATION
Right of Way Work Permit –PUBLIC UTILITY/CTP
 (For Public Utility/CTP - Street Cut/Excavation/Lane Closure)

Sub-Contractor List

PLEASE PRINT LEGIBLY

General Contractor's Name: STC Utilitiy **General Contractor's Phone #:** 214-295-5422

Sub-Contractor #1 Company Name: _____ **Address:** _____

Print Sub-Contractor's Name: _____ **Sub-Contractor Phone #:** _____

Print Site Supervisor's Name: _____ **Supervisor's Phone #:** _____

Insurance Provided? Yes No On File

Sub-Contractor #2 Company Name: _____ **Address:** _____

Print Sub-Contractor's Name: _____ **Sub-Contractor Phone #:** _____

Print Supervisor's Name: _____ **Supervisor's Phone #:** _____

Insurance Provided? Yes No On File


Sub-Contractor #3 Company Name: _____ **Address:** _____

Print Sub-Contractor's Name: _____ **Sub-Contractor Phone #:** _____

Print Supervisor's Name: _____ **Supervisor's Phone #:** _____

Insurance Provided? Yes No On File

RIGHT OF WAY, EXCAVATION &
LANE CLOSURE PERMIT



INFRASTRUCTURE &
DEVELOPMENT SERVICES

16801 WESTGROVE DRIVE
ADDISON, TEXAS 75001
972.450.2871

W-1322

PERMIT NUMBER

2/05/18

START DATE

3/05/18

EST. COMPLETION DATE

STC UTILITY SPECTRUM

CONTRACTOR

FOR

17048 PLANTERS ROW

LOCATION (ADDRESS)

FROM CLUBHOUSE CROSSING SOUTHFORK TO PEDESTAL


LOCATION (ACTUAL)

REPLACE DAMAGED CABLE


TYPE OF WORK

THIS CARD MUST BE DISPLAYED ON THE JOB SITE AT ALL TIMES.

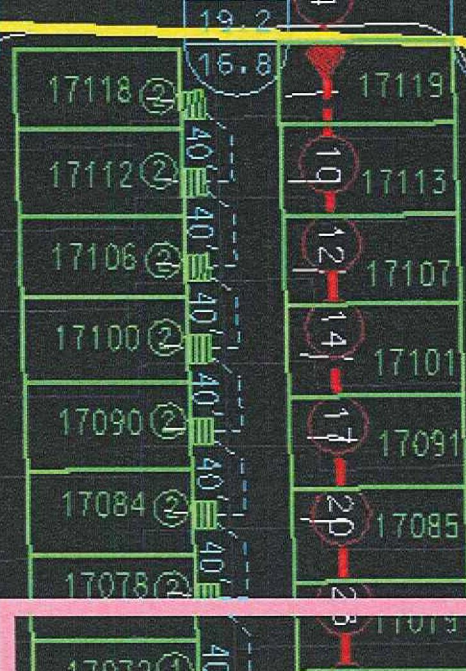
1K02BB



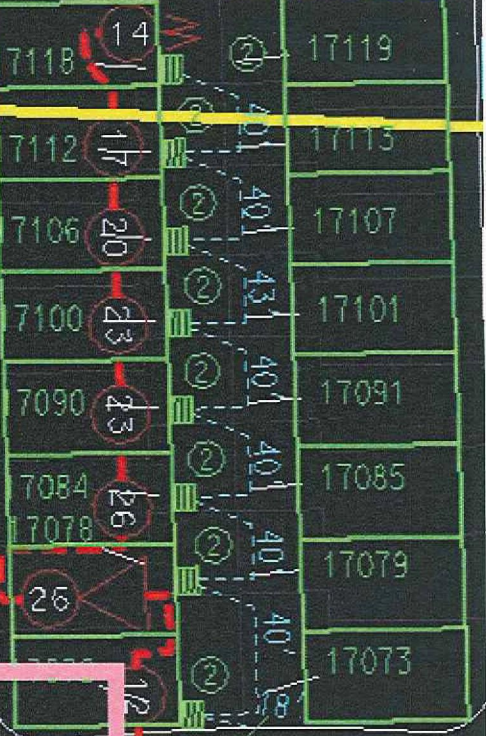
KNOTS LNDG



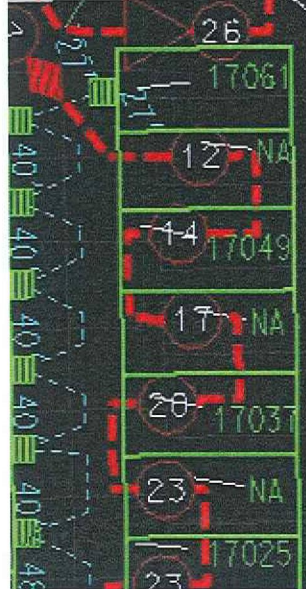
PLANTERS ROW




UPPER BAY RD



1K02BBA5A0

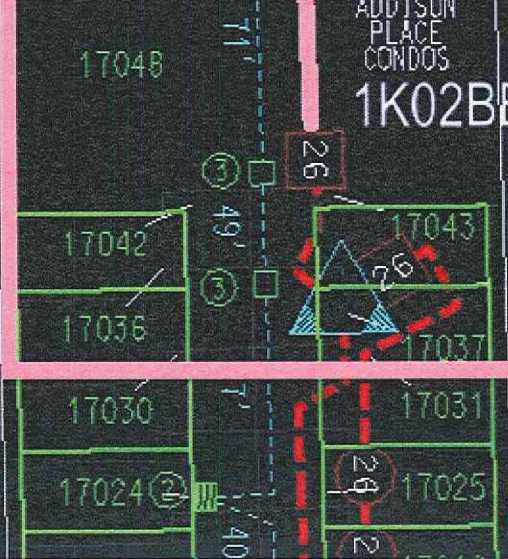


ADDISON PLACE CONDOS



SOUTH FORK DR

1K02BBA5R2

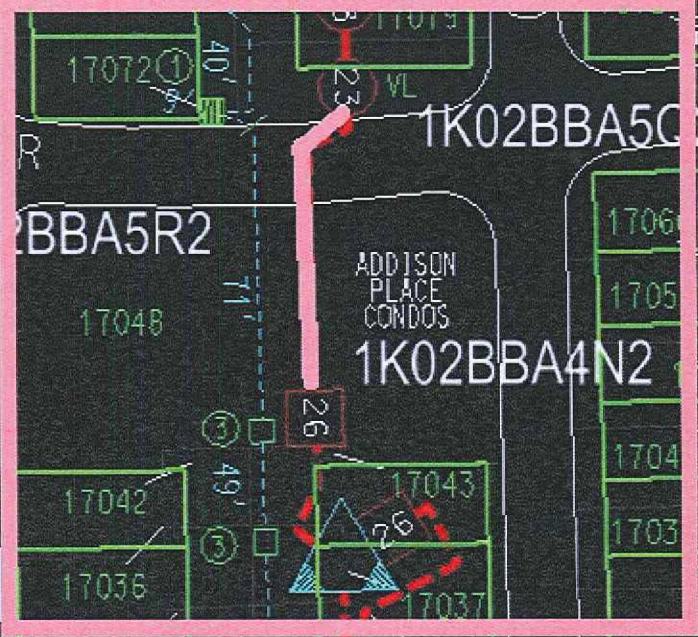


1K02BBA5Q2



SOUTH

1K02BBA4N2



ADDISON PLACE CONDOS