




**FOR ADDISON USE ONLY**  
 Permit Number: W-1303  
 Location: 17048 Planters Row

**APPLICATION**

**Right of Way Work Permit - PUBLIC UTILITY/CTP**

(For Public Utility/CTP - Street Cut/Excavation/Lane Closure)

**PLEASE PRINT LEGIBLY**

Date of application: 4-9-18  
 Facility Owner Company: Spectrum Company Phone #: 214-935-8747  
 Utility/CTP Representative: Lyle Bradley Cell Phone #: 214-846-5286  
 General Contractor: STC Utility Services Company Phone #: 214-295-5422  
 Site Supervisor Name: Chris Twidwell 24 hour phone #: 214-283-4706  
 Work Site Address and Location: 17048 Planters Row RMO #87211  
 Purpose and general description of work: Directional bore and place new CATV conduit to replace damaged cable  
 Proposed Start Work Date: 4-10-18 Estimated Completion Date: 5-10-18  
 Pavement Cut?  Yes  No Directional Bore/Boring?  Yes  No  
 Excavation?  Yes  No Lane Closure?  Yes  No Other: \_\_\_\_\_?  Yes  No  
Melissa Gonzalez  Project Coordinator  
 Applicant's Printed Name Signature Position with Company  
 Applicant's Email: melissa.gonzalez@stcutility.com Applicant's Phone Number: 817-825-2737  
Seth McCormick 972-210-1130 STC Utility Services  
 Direct Supervisor's Printed Name Phone Number Company Name

**FOR ADDISON USE ONLY**

Received By: Miere S Entered?  Yes Received Date: 4-9-18  
 Approved By: Dave Wilde Inspector: JE Issue Date: 4/11/18  
 Plans Submitted?  Yes  No  N/A Traffic Control Plan Submitted?  Yes  No  N/A Expiration Date: 4/25/18  
 Insurance Provided?  Yes  No  On File Performance/Maintenance Bond?  Yes  No  On File  N/A  
 Fee Paid: NA Receipt#: CTP Date: 4-12-18 Processed By: Miere S  
 Picked Up By: Seth Company: STC Date & Time: 9:49AM  
4-12-18

TOWN OF ADDISON INFRASTRUCTURE AND DEVELOPMENT SERVICES  
 DEPARTMENT ATTN: RIGHT OF WAY PERMIT - DAVE WILDE 972-450-2847  
 16901 WESTGROVE RD. ADDISON, TX 75001-9010  
 PHONE: 972-450-2871 FAX: 972-450-2837



**FOR ADDISON USE ONLY**  
 Permit Number: W-1303  
 Location: 17048 Planters Row

**APPLICATION**

**Right of Way Work Permit –PUBLIC UTILITY/CTP**  
 (For Public Utility/CTP - Street Cut/Excavation/Lane Closure)

**Sub-Contractor List**

**PLEASE PRINT LEGIBLY**

General Contractor's Name: STC Utility General Contractor's Phone #: 214-295-5422

Sub-Contractor #1 Company Name: \_\_\_\_\_ Address: \_\_\_\_\_

Print Sub-Contractor's Name: \_\_\_\_\_ Sub-Contractor Phone #: \_\_\_\_\_

Print Site Supervisor's Name: \_\_\_\_\_ Supervisor's Phone #: \_\_\_\_\_

Insurance Provided?  Yes  No  On File

Sub-Contractor #2 Company Name: \_\_\_\_\_ Address: \_\_\_\_\_

Print Sub-Contractor's Name: \_\_\_\_\_ Sub-Contractor Phone #: \_\_\_\_\_

Print Supervisor's Name: \_\_\_\_\_ Supervisor's Phone #: \_\_\_\_\_

Insurance Provided?  Yes  No  On File


Sub-Contractor #3 Company Name: \_\_\_\_\_ Address: \_\_\_\_\_

Print Sub-Contractor's Name: \_\_\_\_\_ Sub-Contractor Phone #: \_\_\_\_\_

Print Supervisor's Name: \_\_\_\_\_ Supervisor's Phone #: \_\_\_\_\_

Insurance Provided?  Yes  No  On File

RIGHT OF WAY, EXCAVATION &  
LANE CLOSURE PERMIT



INFRASTRUCTURE &  
DEVELOPMENT SERVICES

16801 WESTGROVE DRIVE  
ADDISON, TEXAS 75001  
972.450.2871

**W-1363**

PERMIT NUMBER

**4/11/18**

START DATE

**5/10/18**

EST. COMPLETION DATE

**STC UTILITY SERVICES**

CONTRACTOR

**SPECTRUM**

FOR

**17048 PLANTERS ROW**

LOCATION (ADDRESS)

**FROM WALL BOX @ 17072, ACROSS SOUTHFORK TO PEDESTAL@ADDRESS**

LOCATION (ACTUAL)

**REPLACE DAMAGED CABLE**

TYPE OF WORK

THIS CARD MUST BE DISPLAYED ON THE JOB SITE AT ALL TIMES.



**Right-of-Way Permit Application Check List**

(Street Cut/Excavation/Lane Closure-Revised 04/28/15)

Required  
 Completed/Received

Today's Date: 4/11/18

Permit Number: W-1363

Company: STC Utility Services

Applicant: Melissa Gonzalez

Work Site Address: \_\_\_\_\_

Receive from applicant the following information:

- Performance and Maintenance Bond
- Proof of Insurance
- Traffic Control Plan
- Other: \_\_\_\_\_

Payment:

- No fee, Franchise (Oncor or Atmos), CTP (AT&T, Spectrum, etc.) Waived (work for Town)
- Collect \$50.00 Application Fee
- Connection Fees \$ \_\_\_\_\_

Complete a receipt

- Write permit number on receipt
- Record receipt information on the application at the bottom of the page
- Make a copy of receipt

Complete the "Picked Up By" portion of the Application at the bottom of the page

Make \_\_\_\_\_ copies of Permit Application (Page 2 &-if used-Page 3). If both - single side to double-side.

Give to Customer: (Stapled)

- Receipt
- 1 copy of Permit Application - Pages 1-3
- Permit Placard (blue card)
- Other: Plan

Retain to scan: (Clipped)

- |  |   |
|--|---|
| <input checked="" type="checkbox"/> Original Permit Application        | <input type="checkbox"/> Bond               |
| <input checked="" type="checkbox"/> _____ copies of Permit Application | <input type="checkbox"/> TCP                |
| <input checked="" type="checkbox"/> Submitted plans ( <u>1</u> copies) | <input type="checkbox"/> Proof of Insurance |
| <input checked="" type="checkbox"/> Copy of Permit Placard (blue card) | <input type="checkbox"/> Other _____        |

Other notes: \_\_\_\_\_

Completed by: Melissa S. Date: 4-12-18

# Spectrum

RMO - 87211  
17048 PLANTERS ROW  
ADDISON, TEXAS

VICINITY MAP



## GENERAL PROJECT NOTES

1. ALL CONSTRUCTION WORK WITHIN THE PUBLIC RIGHT-OF-WAY SHALL BE DONE IN ACCORDANCE WITH THE ORDINANCES AND REGULATIONS OF THE MUNICIPALITY IN WHICH THE WORK IS TO BE PERFORMED.
2. EXISTING UTILITY LOCATIONS SHOWN ARE TAKEN FROM AVAILABLE RECORDS AND MAY NOT BE ALL INCLUSIVE. UTILITY LOCATIONS ARE GENERALLY SCHEMATIC IN NATURE AND MAY NOT ACCURATELY REFLECT THE SIZE AND LOCATION OF EACH PARTICULAR UTILITY. THE CONSTRUCTION CONTRACTOR SHALL ASSUME RESPONSIBILITY FOR ACTUAL LINE LOCATES IN THE FIELD AND THE PROTECTION OF ALL EXISTING FACILITIES WHETHER SHOWN OR NOT. THE CONSTRUCTION CONTRACTOR SHALL ALSO ASSUME RESPONSIBILITY FOR REPAIRS TO ANY EXISTING FACILITY DAMAGED AS A DIRECT RESULT OF THE CONSTRUCTION ACTIVITIES WHETHER THE FACILITY IS SHOWN ON THE DRAWINGS OR NOT.
3. THE CONSTRUCTION CONTRACTOR SHALL BE RESPONSIBLE FOR CONTACTING ALL DEPARTMENTS WITHIN THE MUNICIPALITY AND THE UTILITY COMPANIES AT LEAST TWO WORKING DAYS PRIOR TO THE COMMENCEMENT OF WORK.

CALL BEFORE YOU DIG

811

IT'S THE LAW

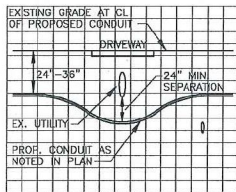
4. IT SHALL BE THE RESPONSIBILITY OF THE CONSTRUCTION CONTRACTOR TO: A) PREVENT DAMAGE TO PRIVATE AND PUBLIC PROPERTY. B) RESTORE ALL AREAS EFFECTED BY THE CONSTRUCTION TO ORIGINAL OR BETTER CONDITION.
5. BARRICADING AND TRAFFIC CONTROL SHALL BE THE RESPONSIBILITY OF THE CONSTRUCTION CONTRACTOR AND SHALL CONFORM TO THE "TEXAS MANUAL ON UNIFORM TRAFFIC CONTROL DEVICES". TRAFFIC FLOW AND ACCESS SHALL BE MAINTAINED DURING ALL PHASES OF CONSTRUCTION. THE CONSTRUCTION CONTRACTOR IS RESPONSIBLE FOR PROVIDING TRAFFIC SAFETY MEASURES FOR WORK ON THE PROJECT. THE WORK SITE SHALL BE SUITABLY LIT AND BARRICADED AT NIGHT.
6. THE CONSTRUCTION CONTRACTOR SHALL ABIDE BY ALL APPLICABLE FEDERAL, STATE AND LOCAL LAWS GOVERNING EXCAVATION. THE CONSTRUCTION CONTRACTOR SHALL PROVIDE ALL TRENCH SAFETY SYSTEMS THAT COMPLY WITH ALL LAWS GOVERNING EXCAVATION. THE CONSTRUCTION CONTRACTOR SHALL BE SOLELY RESPONSIBLE FOR ALL ASPECTS OF WORK RELATED TO EXCAVATION.
7. ALL CONCRETE USED IN ANY ROADWAY SHALL BE IN COMPLIANCE WITH THE SPECIFIED CLASSES OF CONCRETE IN THE STANDARD SPECIFICATIONS 5.8 "PORTLAND CEMENT CONCRETE PAVEMENT" AND 7.4.5 "QUALITY OF CONCRETE" AS AMENDED BY THE ADDENDUM TO THE NORTH CENTRAL TEXAS STANDARD SPECIFICATIONS FOR PUBLIC WORKS CONSTRUCTION - 2004. ALL OTHER CONCRETE SHALL BE CLASS A CONCRETE.
8. ALL REINFORCING STEEL AND DOWEL BARS IN PAVEMENT SHALL BE SUPPORTED AND MAINTAINED AT THE CORRECT CLEARANCES BY THE USE OF BAR CHAINS OR OTHER APPROVED SUPPORT.
9. ALL CONDUIT MUST BE PLACED WITH A MINIMUM 42" OF COVER, UNLESS OTHERWISE SPECIFIED.
10. ALL BACKFILLING WILL BE MECHANICALLY TAMPED IN LIFTS TO A DENSITY OF 95% PROCTOR. THE REQUIRED DENSITY WILL BE OBTAINED BY USING TAMPERS, RAMMERS OR ROLLING EQUIPMENT. LIFTS MAY VARY ACCORDING TO THE TYPE OF EQUIPMENT USED TO OBTAIN THE REQUIRED DENSITY. SAND AND DEBRIS FREE MATERIAL WILL BE USED FOR BACKFILL.

DFWT CONTACT: DAVID HATTON 972.670.2113

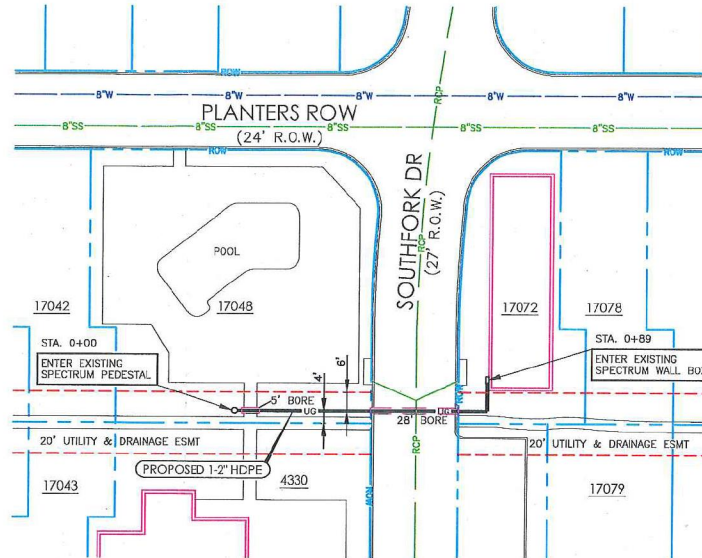
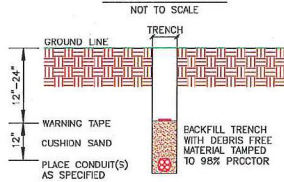
PREPARED BY: DFW TELECOM, INC.

LEGEND	
	PROPOSED CONDUIT
	BORE UNDER CONCRETE
	EXISTING CONDUIT
	EXISTING CUSTOMER CONDUIT
	OVERHEAD: NEW BUILD
	OVERHEAD: OVERLASH

TYPICAL UTILITY CROSSING



TRENCH DETAIL



PREPARED BY:



DFWT CONTACT: DAVID HAITON 972.670.2113

ESTIMATED SHEET TOTALS

DESCRIPTION	QUANTITY	DESCRIPTION	QUANTITY
TRENCH & PLACE CONDUIT	56'	PLACE FLUSH MOUNT VAULT	
BORE & PLACE CONDUIT	33'	PLACE PEDESTAL	
BORE & PLACE STEEL CASING		PLACE FLUSH DROP BUCKET	
PULL THROUGH EXISTING CONDUIT		PLACE POWER SUPPLY	
R & R CONCRETE SIDEWALK (SF)		PLACE WALL BOX & RISER	
R & R CONCRETE PAVEMENT (SF)		PLACE U-GUARD RISER	
OVERHEAD: OVERLASH		OVERHEAD: NEW BUILD	

NORTH



SHEET 1 OF 1

PROJECT: SPAN REPLACEMENT  
(REPLACE EXIST. CATV DUE TO DAMAGE)

ADDRESS: 17048 PLANTERS ROW  
CITY, STATE: ADDISON, TEXAS

HORIZONTAL SCALE 1" = 40'	VERTICAL SCALE 1" = 10'	JOB NUMBER: 87211	DATE: 2/02/2018
------------------------------	----------------------------	----------------------	--------------------

