


FEMA - FLOOD INSURANCE RATE MAPS
(FIRM)



PUBLIC WORKS DEPARTMENT

Post Office Box 9010 Addison, Texas 75001-9010

(972) 450-2871

16801 Westgrove

October 25, 1999

Ms. Laura Bitner
Michael Baker, Jr., Inc.
3601 Eisenhower Ave., Suite 600
Alexandria, VA 22304

Re: Flood Insurance Rate Map, Addison, Dallas County, Texas

Dear Ms. Bitner:

This is to transmit a marked-up copy of the preliminary Panels 180, 185, and 190 for Dallas County, Texas. Mr. Dale Hoff of the Denton FEMA office suggested I send them to you.

I have also enclosed a copy of a letter dated August 30, 1999, from John Baumgartner to Matthew Miller, that contains additional comments.

My review of the preliminary maps indicates the Town of Addison boundary to be correct except where noted (our eastern boundary). I have also enclosed a current street map for your use.

Please give me a call at 972-450-2879 if you have any questions or need any additional information.

Very truly yours,

Town of Addison

James C. Pierce, Jr., P.E.
Assistant City Engineer

cc: Chris Terry, Assistant City Manager
John Baumgartner, P.E., Director of Public Works

Enclosures

OLD MAP

NEW MAP

Zone Designations have changed

@ White Rock Creek

city limits correct

city limit not on the
creek. No WS Elev.

WS elevations shown

Road name changes are needed

Kellers Springs Branch big
changes.

FEMA MAPS WILL
BE REVISED FOR
DALLAS COUNTY

QUESTIONS CALL
JEFF TORNATORE

w/ MICHAEL BAKER
(703) 317-3069

Dale Hoff FEMA
Dallas County

10/14/99

Intro the Map -
Coops modeled / updated the maps
Trinity & Main Tributaries mainly
appeal period - 90 days
Quantitative in nature

Starting Dallas County Water map
Double check old map against 7/30/99 map

/// Metrocast News -

Look for changes in streams -

Any incorrect information - should be brought out

Road Names - / locations

2 public Notices 2-4 week
1 week later another


90 day appeals
means appeals to the flood plains

Roads correct } especially
Boundaries correct } around
flood plains

Appeals must come thru Addison

Send mark-ups to Baker Engineers

Roads in reference to Flood plains important
Location important



PUBLIC WORKS DEPARTMENT

Post Office Box 9010 Addison, Texas 75001-9010

(972) 450-2871

16801 Westgrove

August 30, 1999

Mr. Matthew B. Miller, P.E., Chief
Hazards Study Branch
Mitigation Directorate
Federal Emergency Management Agency
Washington, D.C. 20472

Re: Preliminary Flood Insurance Rate Map (FIRM) and Flood Insurance Study (FIS) Report for Dallas County, Texas and Incorporated Areas

Dear Mr. Miller:

Thank you for your letter dated July 30, 1999 regarding the updated FEMA/FIRM mapping program. The Town of Addison is interested in participating in the FEMA program.

The existing and proposed maps do not reflect the many changes that have occurred in the community over the last 25 years. Most of the streams are currently channelized and obviously the maps are in need of updating to reflect this change. In addition, the city limits and street names/patterns have changed slightly. These changes are identified on the attached FIRM panels 180, 185, and 190. Included for your reference is a copy of the Town's current street map and boundary survey.

I believe it would be beneficial to meet and discuss what the Town of Addison needs to do to join the FEMA process and at the very least revise the maps to reflect the most accurate information available.

Please call me at 972/450-2871 if you have any questions or need additional information.

Sincerely,

John R. Baumgartner, P.E.
Director of Public Works

Attachments

cc: Chris Terry
Ron Whitehead

Jim Pierce

From: Hoff, Dale [Dale.Hoff@fema.gov]
Sent: Thursday, June 29, 2000 11:04 AM
To: Cindy Robinson (E-mail); Robert Barker (E-mail); Diane Calhoun (E-mail); Nancy Cline (E-mail); Jim Cooper (E-mail); Ray Crow (E-mail); Gil Durrant (E-mail); Elston D SWF Eckhardt (E-mail); Ron Haynes (E-mail); Diana Herrera (E-mail); Mike Howard (E-mail); John Ivey (E-mail); Renee Lamb (E-mail); Lynn Lovell (E-mail); James Mirabal (E-mail); Ronald Morrison (E-mail); William Nelson (E-mail); Jim Pierce (E-mail); Cindy Robinson (E-mail); Steve Rollins (E-mail); Melanie Sattler (E-mail); Roy Sedwick (E-mail); Jack Tidwell (E-mail)
Subject: PBS&J Phone List



PBS&J Staff Phone

List.doc

Attached in MS Word format is the phone list for PBS&J Engineering.

Michael

Baker Engineering is now officially out of our geographic area. PBS&J is

now our contractor for all mapping issues to include LOMRs, LOMAs, map revisions, etc. You can still use the 877-FEMA-MAP number for requesting

LOMA/LOMR assistance. Michael Baker will continue to close out any work they started to include all map revision work (Dallas, Denton, Tarrant County revisions).

I'm sending this to you because I happened to have your Email addresses.

Please share with anyone who needs it. There must be another more formal

way to disseminate this info. It's probably still coming.

Any questions, please contact me.

Dale <<PBS&J Staff Phone List.doc>>

PBS&J MCC Project Staffing


12101 Indian Creek Court
 Beltsville, Maryland 20705
 (301) 210-6800
 (800) 697-7275

| <i>Project Management</i> | | |
|--|---|--------------------------|
| Vogt, Donald R. | <i>Corporate Principal</i> | 200 |
| DiCamillo, Vince | <i>Project Manager</i> | 204 |
| Schweitzer, Tom | <i>Information Solutions Production Manager</i> | 213 |
| <i>Lead Technical Professionals (LTP)</i> | | |
| Guhl, Gary | <i>Engineering</i> | 211 |
| <i>Regional Support</i> | | |
| Nuccitelli, Saul | <i>Engineer – Region 6</i> | (512) 327-6840 ext. 9532 |
| <i>Study Managers</i> | | |
| DePue, Mike | <i>IL, IN, MI, OH, MN, WI</i> | 227 |
| Freda, Scott | <i>OK, AR, LA, NM</i> | 228 |
| Smith, Mike | <i>NE, KS, IA, MO</i> | 257 |
| Guhl, Gary | <i>TX (acting)</i> | 211 |
| <i>Review Engineers</i> | | |
| Black, Kristen | | 269 |
| Ganch, Nick | | 274 |
| Martinenza, Joe | | 250 |
| Nguyen, Long | | 272 |
| Wentland, Angie | | 256 |
| <i>LOMA Analysts</i> | | |
| Callens, Laura | | 260 |
| Eckhart, Chris | | 259 |
| Petty, Elayne | | 262 |
| Pickett, Gregg | | 261 |
| Robinson, Dereck | | 264 |

| <i>GIS Analysts</i> | | |
|---|----------------------------------|--------------------------|
| Adams, Catherine | | 297 |
| Dixon, Gene | | 298 |
| Marcoux, Eric | | 250 |
| <i>Technical Data Storage Facility Staff</i> | | |
| Gilliam, Mike | <i>Manager</i> | 210 |
| Adams, John (Aid) | | |
| Brown, Celeste (Asst.) | | 267 |
| Horton, Curtis (Aid) | | 270 |
| Hunter, Maurice (Asst.) | | 247 |
| Pannell, Acie (Aid) | | 270 |
| <i>Information Specialist/Call Center Liaison</i> | | |
| Dindlebeck, Debbie | | 287 |
| <i>Document Control</i> | | |
| Foote, Rochelle | | 286 |
| <i>Administrative Support</i> | | |
| Pounsberry, Melissa | | 217 |
| <i>Courier</i> | | |
| Washington, Ronnie | | 431 |
| <i>As-Needed Support Staff</i> | | |
| Walker, Rick | <i>LTP Information Solutions</i> | (800) 477-7275 ext. 357 |
| Walch, Marc | <i>LTP Information Solutions</i> | (800) 284-5182 ext. 393 |
| Jensen, Paul | <i>LTP Coastal Engineering</i> | (512) 327-6840 ext. 9584 |
| Lasch, Wayne | <i>LTP Coastal Engineering</i> | (904) 367-8683 ext. 26 |

For FEMA Staff to contact PBS&J Project Staff dial: 6-939-xxx (PBS&J extension)

For PBS&J Project Staff to contact FEMA Staff dial: 8-6-651-xxx (FEMA extension)



PUBLIC WORKS DEPARTMENT

Post Office Box 9010 Addison, Texas 75001-9010

(972) 450-2871

16801 Westgrove

April 17, 2001

Mr. Monther S. Madanat
Director, Engineering Division
Michael Baker Jr., Inc.
3601 Eisenhower Ave., Suite 600
Alexandria, Virginia 22304-6425

Re: Flood Insurance Rate Map
Proof Copies

Dear Mr. Madanat:

The Town of Addison recently received proof copies of the Flood Insurance Rate Map (FIRM) for Dallas County, as they pertain to our community. Our staff has reviewed each map and generally agrees with the contents generated and shown. Consequently, please accept this correspondence as our concurrence with the proposed maps, and our understanding that they will become effective on August 23, 2001.

Your consideration is greatly appreciated.

Sincerely,

Steven Z. Chutchian, P.E.
Assistant City Engineer

Cc: Dale R. Hoff, Program Compliance, FEMA
Mike Murphy, Director of Public Works, Town of Addison
Jim Pierce, Assistant Director of Public Works, Town of Addison



**NATIONAL FLOOD INSURANCE PROGRAM
FEMA MAP COORDINATION CONTRACTOR
APR 11 2001**

CERTIFIED MAIL
RETURN RECEIPT

Mr. Steve Chutchian
Floodplain Administrator
Town of Addison
P.O. Box 9010
Addison, TX 75001

Dear Mr. Chutchian:

At the request of Mr. Dale Hoff, Natural Hazards Program Specialist, Federal Emergency Management Agency (FEMA) Region VI Office, we have enclosed a Proof Copy set of the Flood Insurance Rate Map (FIRM) for Dallas County, Texas and Incorporated Areas for your review. We have enclosed only those Proof Copies that show your community.

Proof Copies are provided for your review because of the complexity of the restudy process and the length of time required to revise the FIRM for Dallas County, Texas and Incorporated Areas. The Trinity River Corridor Project was a major element of this FIRM update, along with other significant flood management issues. The purpose of the Proof Copies is to correct any significant mapping inaccuracies shown on the maps before final printing.

Because of the time constraints involved, we will accept changes only during a 5-day review period following initial receipt of the Proof Copy FIRM. Approximately 3 weeks before the effective date, FEMA will send you the final printed copies of the FIRM and Flood Insurance Study report.

Please send any mapping concerns within 5 days to the address shown at the bottom of this page.

If you have any questions regarding the Proof Copies or any mapping issues in general, please contact Mr. Dale Hoff, Mitigation Division of FEMA in Denton, Texas, at (940) 898-5225, or myself at (703) 317-6250 for assistance.

Sincerely,

A handwritten signature in black ink, appearing to read "Monther S. Madanat", is written over a horizontal line.

Monther S. Madanat
Director, Engineering Division
Michael Baker Jr., Inc.

Enclosure

Addison!

MICHAEL E. MURPHY, P.E.
Director of Public Works
(972) 450-2878
(972) 450-2837 FAX
mmurphy@ci.addison.tx.us E-mail

Town of Addison 16801 Westgrove Dr. P.O. Box 9010, Addison, Texas 75001-9010

STEVE!

Looks
GOOD!

ML



FEMA

April 27, 2004

Steve Chutchian, Floodplain Administrator
Town of Addison
P.O. Box 9010
Addison, Texas 75001

Dear Steve Chutchian:

The purpose of this letter is to provide you with an official notification that Town of Addison is part of a countywide effort initiated by FEMA to prepare Digital Flood Insurance Rate Maps for Dallas County. The countywide format was selected to address all communities within Dallas County with a single set of maps. This initiative is known as the Multi-Hazard Flood Map Modernization Program (MHFMMP) with the primary goals of reducing the loss of life and property, minimizing suffering and disruption caused by disaster, and better preparing the Nation to address the consequences of flooding and other hazards.

The MHFMMP is a large-scale overhaul of the nation's flood hazard maps. It is a five-year program that is funded each year by the Federal government. Based upon a statewide priority system and a needs assessment evaluation, FEMA has identified the need for and will initiate a flood insurance study update for Dallas County.

FEMA is in the process of issuing an RFP (Request for Proposal) to Halff Associates a FEMA study contractor who will be asked to gather information about your community's mapping needs in the near future. This study contractor will be in contact with your community within the next few weeks to solicit your input, participation, and support of this program.

Community outreach and public awareness is a critical factor in achieving the goals of this program and we will need your guidance on how best to accomplish this within your community. The study contractor will provide you with additional information as the study gets underway.

Should you have any questions or would like more information about the Map Modernization Program, please visit www.fema.gov or contact the FEMA Project Officer, Jack Quarles, at

(940) 898-5127.

Sincerely,

Frank Pagano
Mitigation Division Director

cc. FEMA Compliance, Dale Hoff
FEMA Project Officer, Jack Quarles
Study Contractor, Halff Associates

