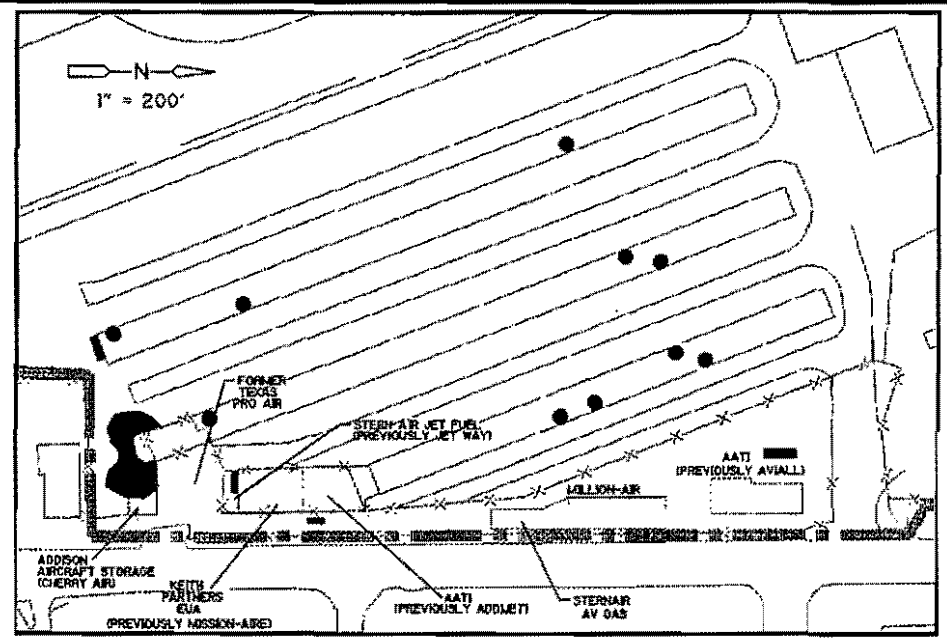
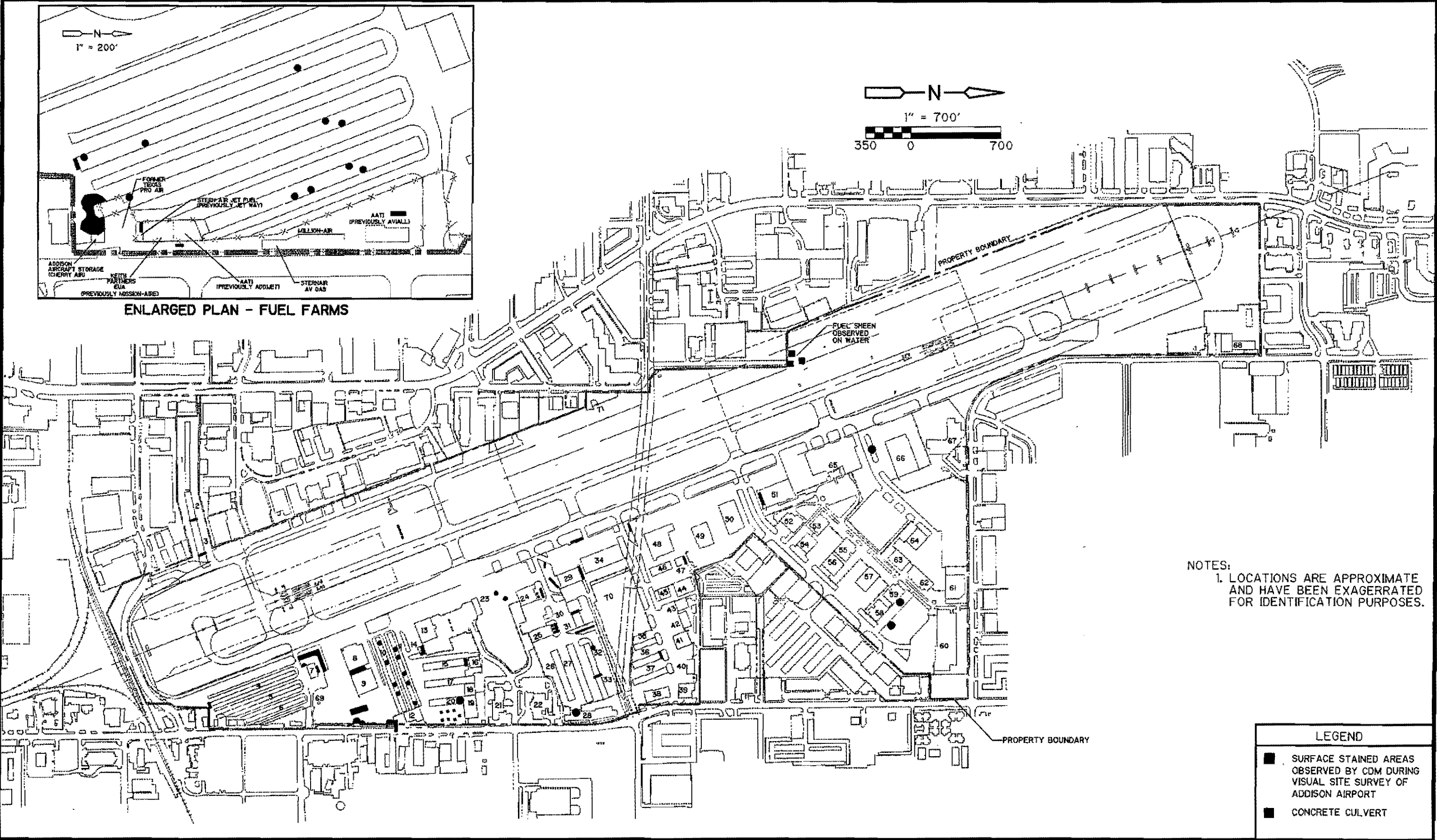
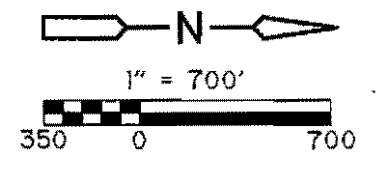


AIRPORT ESA EXTRA CODE FIGURES

C:\ACAD\PROJ\ADDISON\FIGES-3 ADDISON 02/05/98 15:28:01 Ernest Conyers, CDM



ENLARGED PLAN - FUEL FARMS

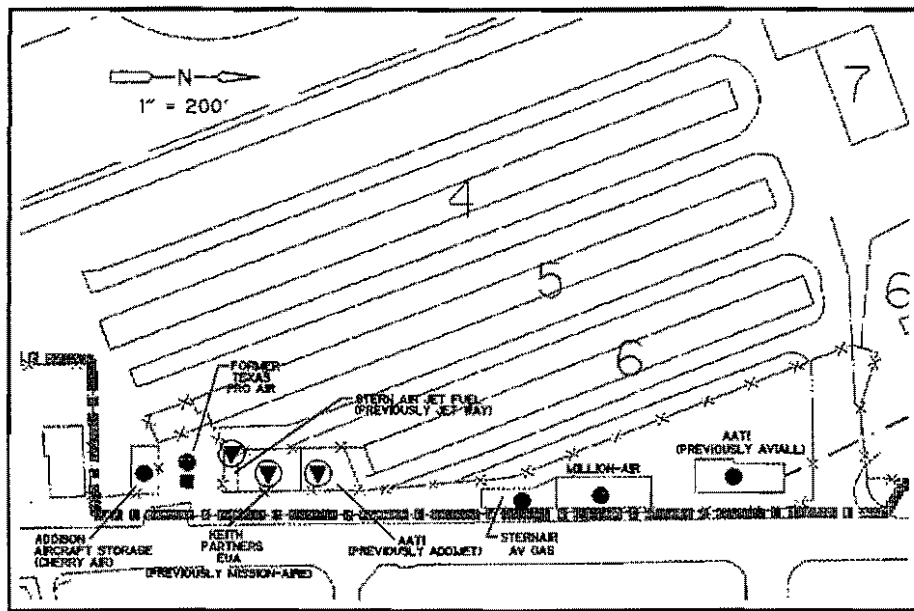


NOTES:
 1. LOCATIONS ARE APPROXIMATE AND HAVE BEEN EXAGGERATED FOR IDENTIFICATION PURPOSES.

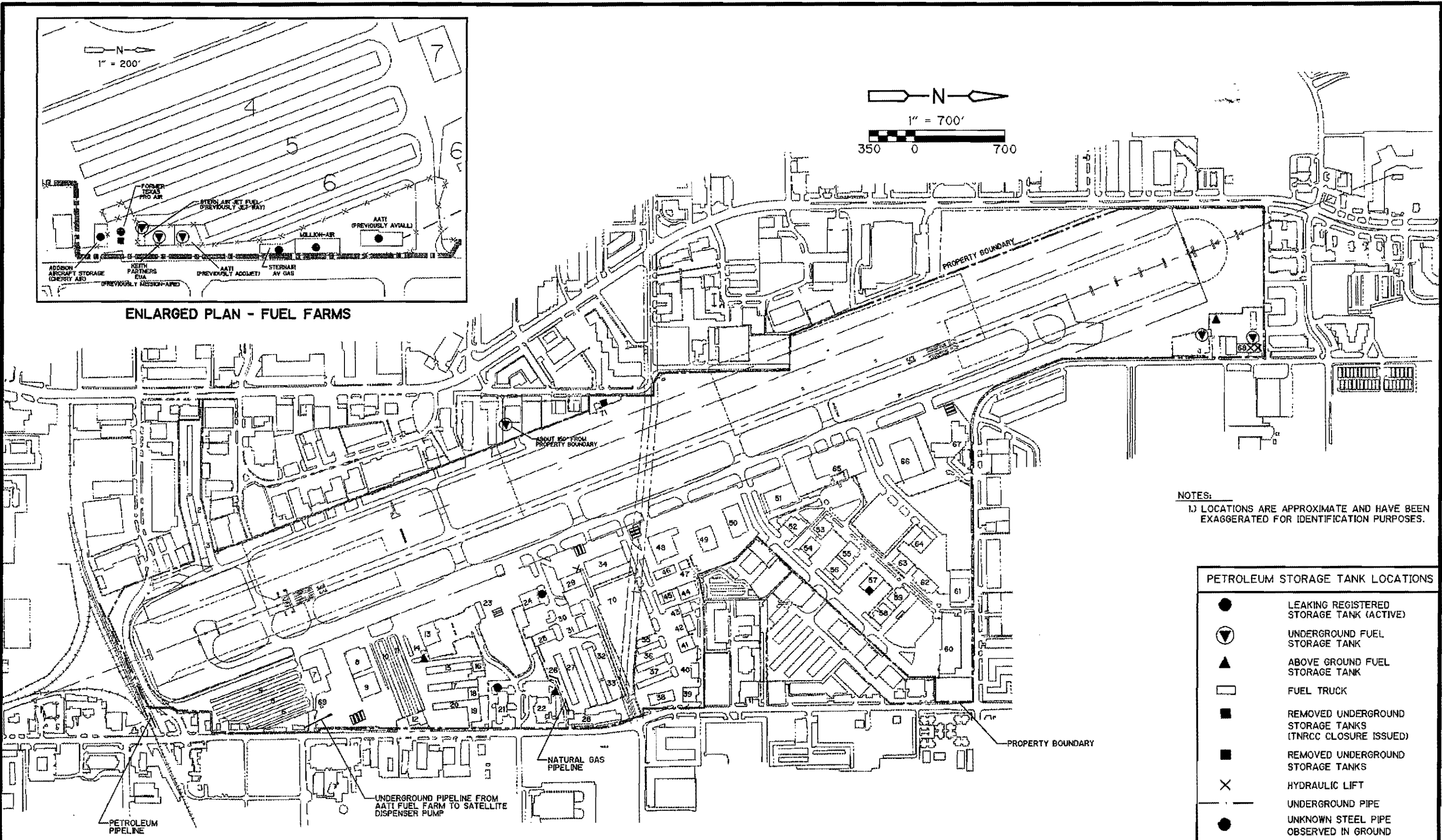
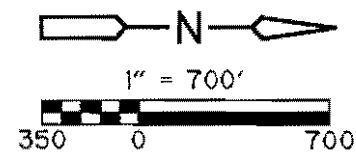
LEGEND	
	SURFACE STAINED AREAS OBSERVED BY CDM DURING VISUAL SITE SURVEY OF ADDISON AIRPORT
	CONCRETE CULVERT

ADDISON AIRPORT
ADDISON, TEXAS

STAINED SURFACE AREAS



ENLARGED PLAN - FUEL FARMS



NOTES:
 1) LOCATIONS ARE APPROXIMATE AND HAVE BEEN EXAGGERATED FOR IDENTIFICATION PURPOSES.

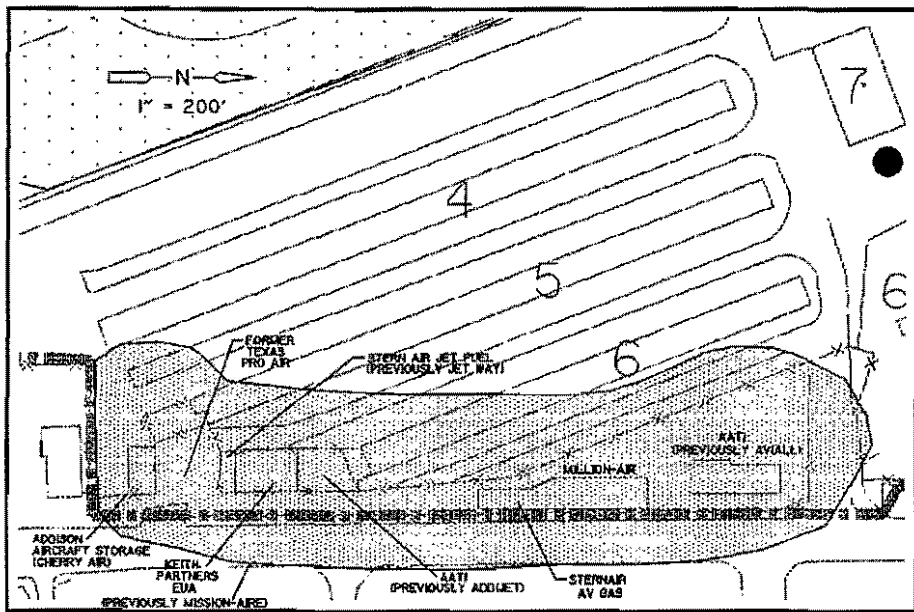
PETROLEUM STORAGE TANK LOCATIONS	
●	LEAKING REGISTERED STORAGE TANK (ACTIVE)
▼	UNDERGROUND FUEL STORAGE TANK
▲	ABOVE GROUND FUEL STORAGE TANK
□	FUEL TRUCK
■	REMOVED UNDERGROUND STORAGE TANKS (TNRCC CLOSURE ISSUED)
■	REMOVED UNDERGROUND STORAGE TANKS
×	HYDRAULIC LIFT
—	UNDERGROUND PIPE
●	UNKNOWN STEEL PIPE OBSERVED IN GROUND

ADDISON AIRPORT
 ADDISON, TEXAS

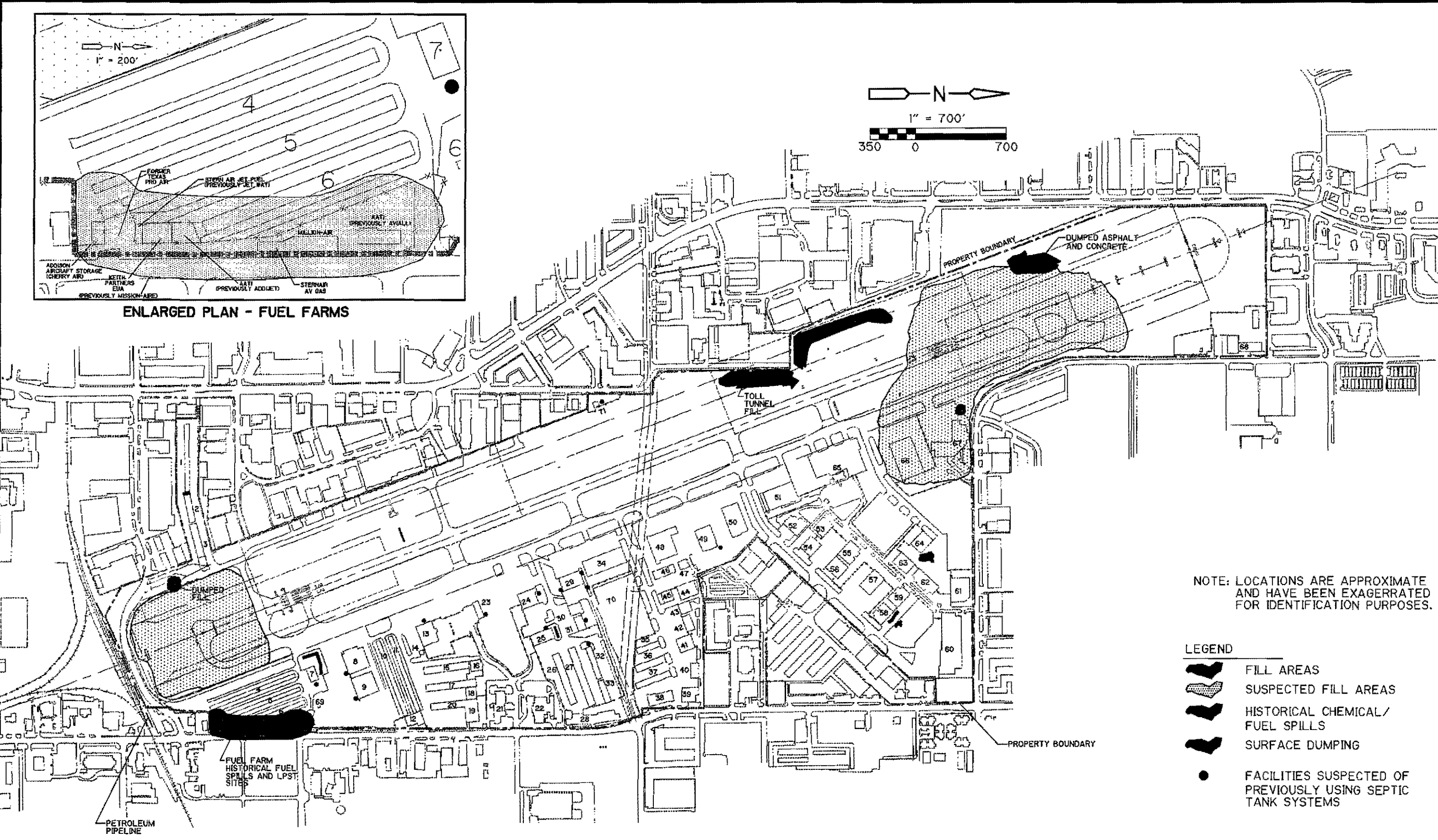
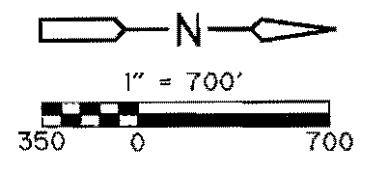
HISTORICAL AND EXISTING PETROLEUM STORAGE TANK LOCATIONS

FIGURE ES-2

Ernest Conyers, CDM
 02/04/98 16:37:01
 FIGES-2
 SVADDISON\



ENLARGED PLAN - FUEL FARMS



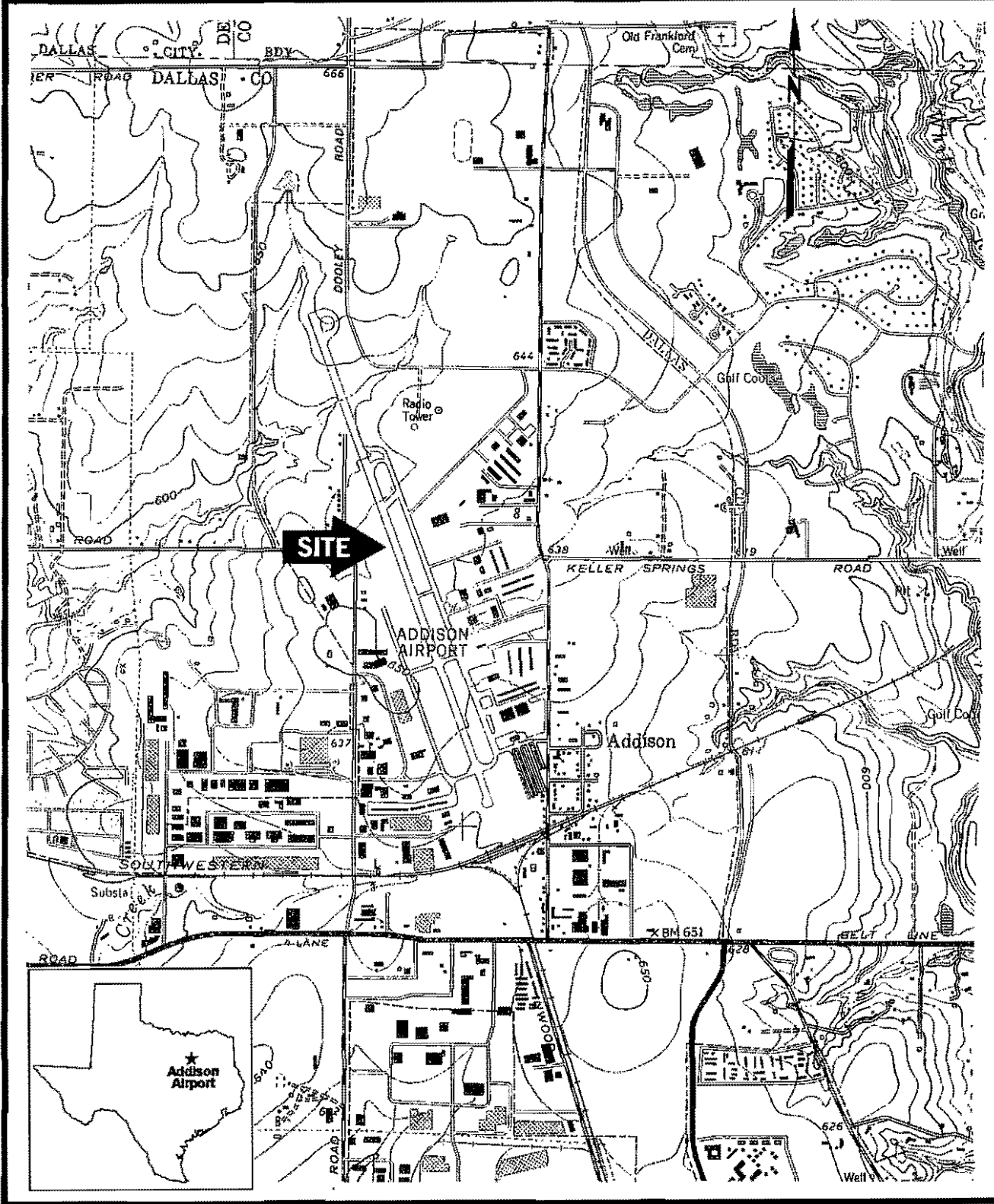
NOTE: LOCATIONS ARE APPROXIMATE AND HAVE BEEN EXAGGERATED FOR IDENTIFICATION PURPOSES.

- LEGEND**
- FILL AREAS
 - SUSPECTED FILL AREAS
 - HISTORICAL CHEMICAL/ FUEL SPILLS
 - SURFACE DUMPING
 - FACILITIES SUSPECTED OF PREVIOUSLY USING SEPTIC TANK SYSTEMS

ADDISON AIRPORT
ADDISON, TEXAS

HISTORICAL AREAS OF ENVIRONMENTAL CONCERN

Ernest Conyers, CDM
02/11/98 13:49:16
FIGES-1
ADDISON
C:\ACAD\PROJ



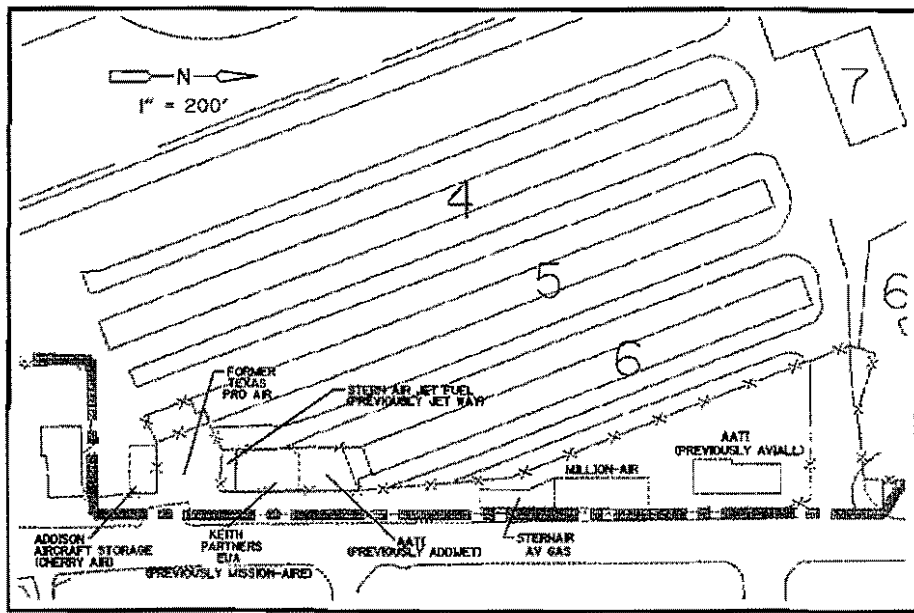
Source: USGS, Addison, Texas - 7.5' Quadrangle 1981

ADDISON AIRPORT
ADDISON, TEXAS

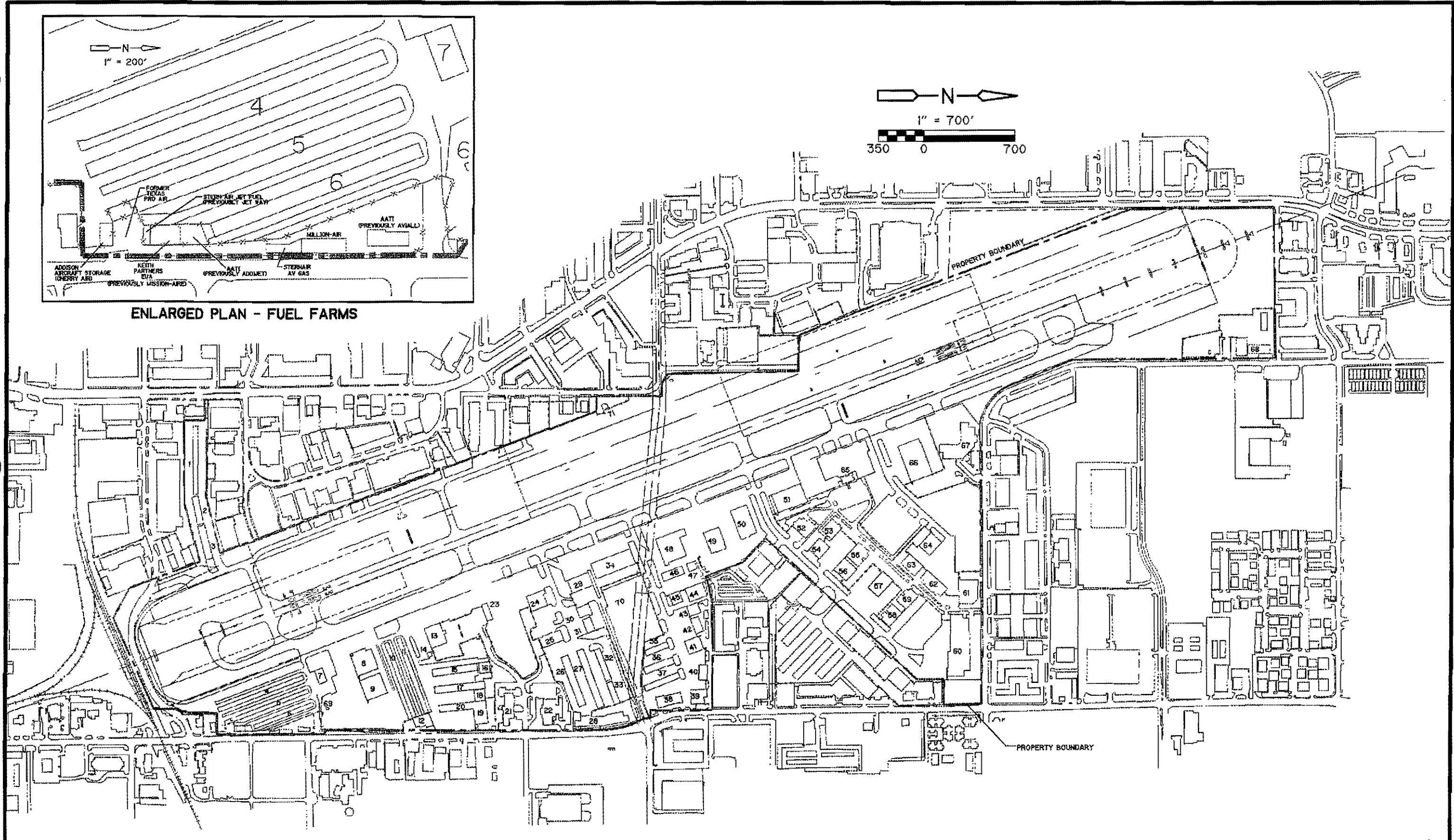
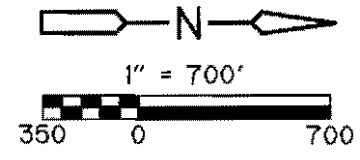
SITE LOCATION MAP

FIGURE 1-1

CDM
environmental engineers, scientists,
planners, & management consultants



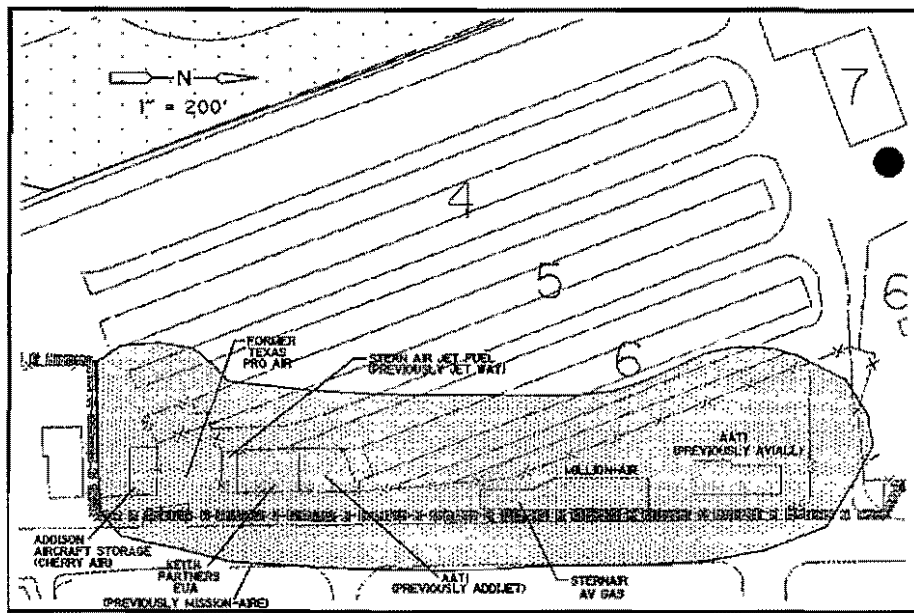
ENLARGED PLAN - FUEL FARMS



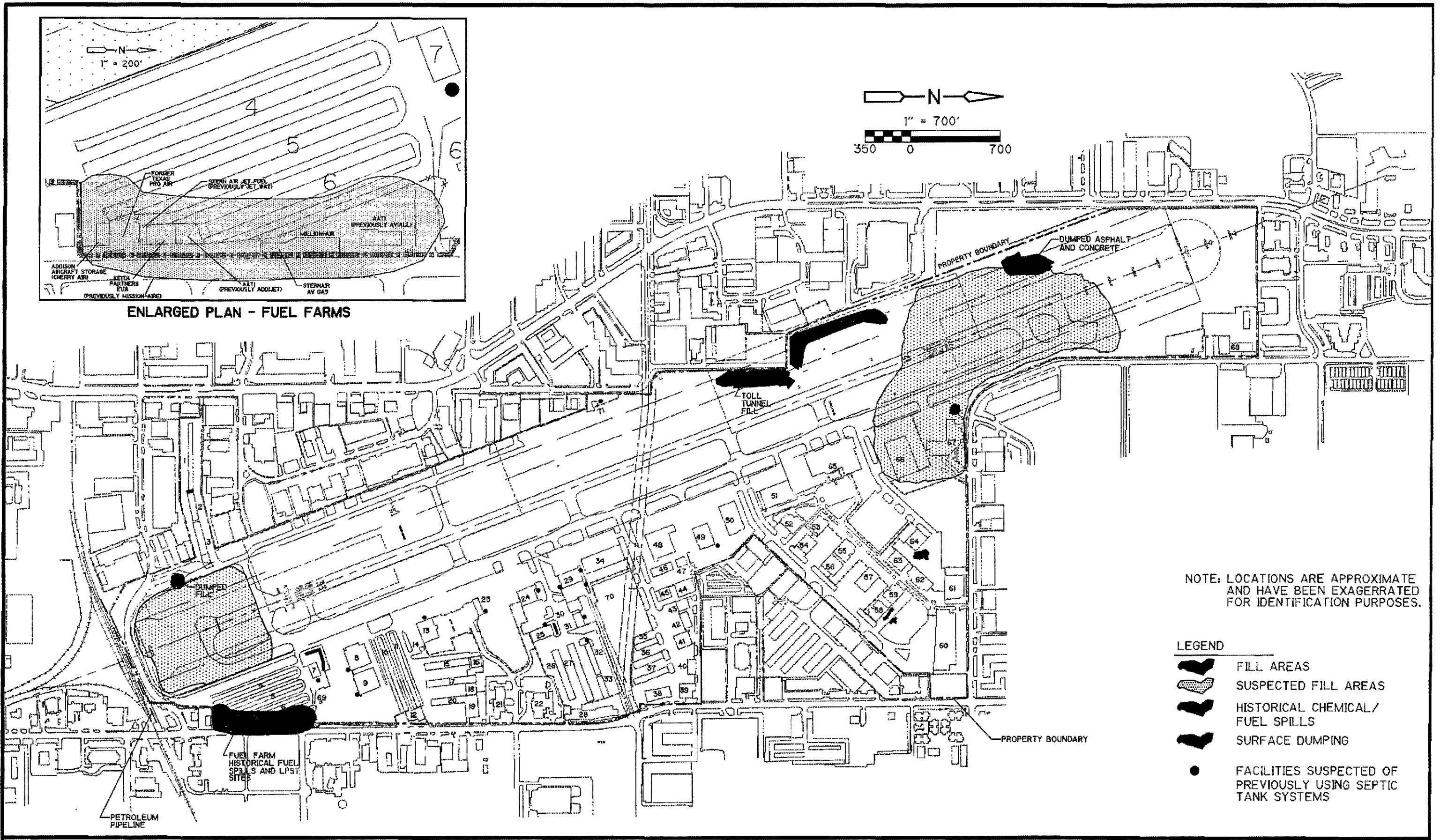
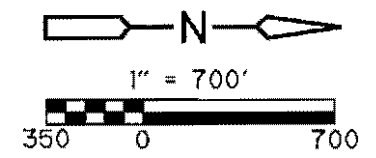
ADDISON AIRPORT
ADDISON, TEXAS

SITE LAYOUT PLAN

C:\ACAD\PRO\ADDISON\FIG1-2 02/04/98 13:30:26 Ernest Conyers, CDM



ENLARGED PLAN - FUEL FARMS



NOTE: LOCATIONS ARE APPROXIMATE AND HAVE BEEN EXAGGERATED FOR IDENTIFICATION PURPOSES.

- LEGEND**
- FILL AREAS
 - SUSPECTED FILL AREAS
 - HISTORICAL CHEMICAL/ FUEL SPILLS
 - SURFACE DUMPING
 - FACILITIES SUSPECTED OF PREVIOUSLY USING SEPTIC TANK SYSTEMS

ADDISON AIRPORT
ADDISON, TEXAS

HISTORICAL AREAS OF ENVIRONMENTAL CONCERN

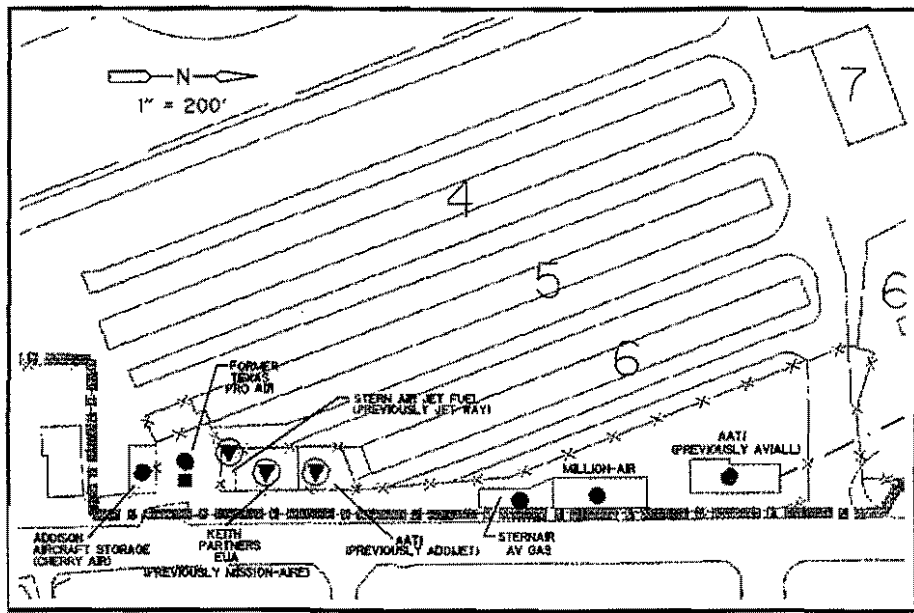
Ernest Conyers, CDM

02/04/98 16:34:47

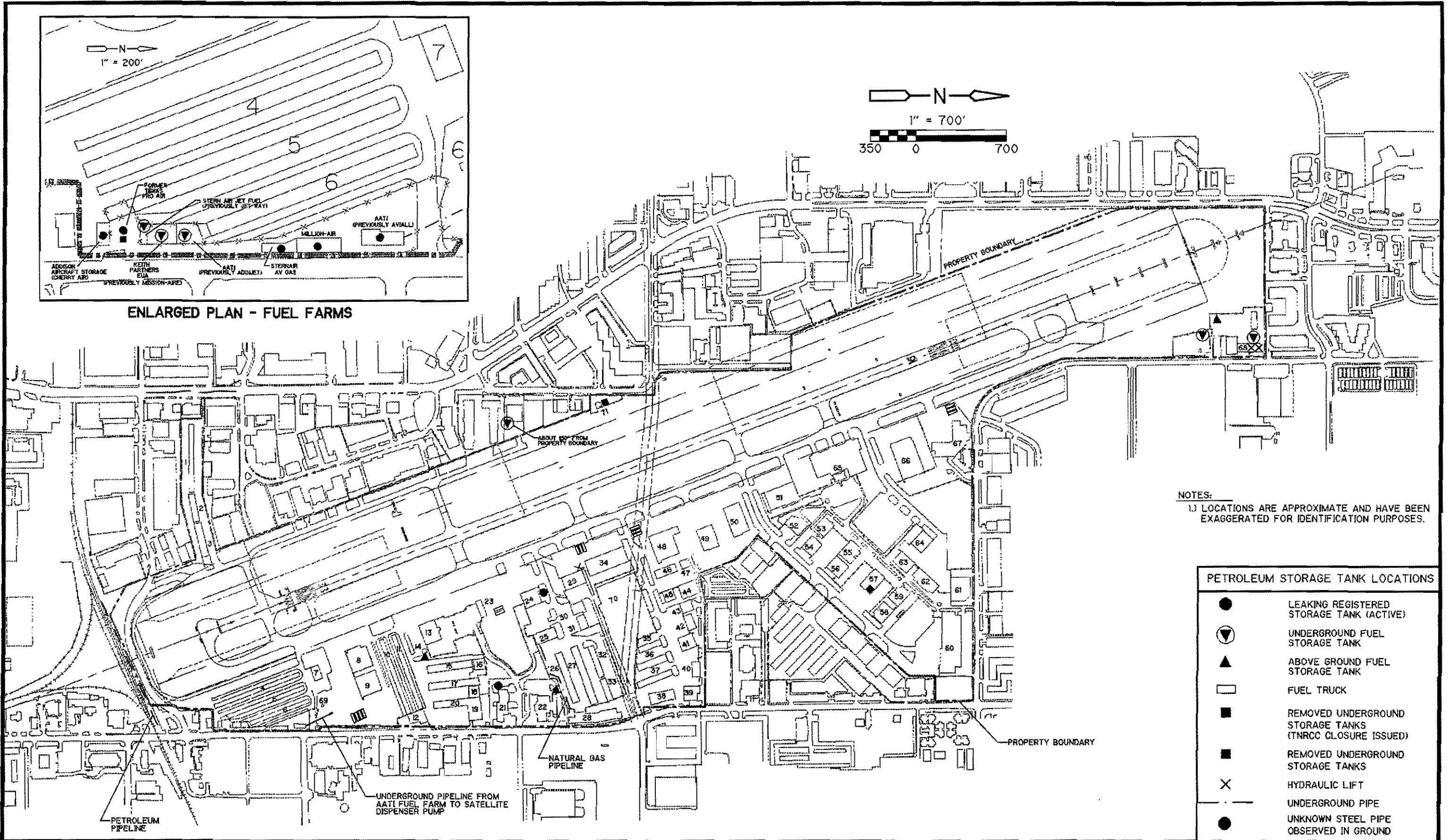
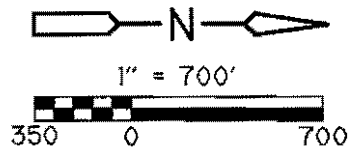
FIG4-1

S:\ADDISON\

C:\ACAD\PRO



ENLARGED PLAN - FUEL FARMS



NOTES:
 1.) LOCATIONS ARE APPROXIMATE AND HAVE BEEN EXAGGERATED FOR IDENTIFICATION PURPOSES.

PETROLEUM STORAGE TANK LOCATIONS	
●	LEAKING REGISTERED STORAGE TANK (ACTIVE)
▼	UNDERGROUND FUEL STORAGE TANK
▲	ABOVE GROUND FUEL STORAGE TANK
□	FUEL TRUCK
■	REMOVED UNDERGROUND STORAGE TANKS (TNRCC CLOSURE ISSUED)
■	REMOVED UNDERGROUND STORAGE TANKS
×	HYDRAULIC LIFT
—	UNDERGROUND PIPE
●	UNKNOWN STEEL PIPE OBSERVED IN GROUND

ADDISON AIRPORT
ADDISON, TEXAS

HISTORICAL AND EXISTING PETROLEUM STORAGE TANK LOCATIONS

Ernest Conyers, CDM

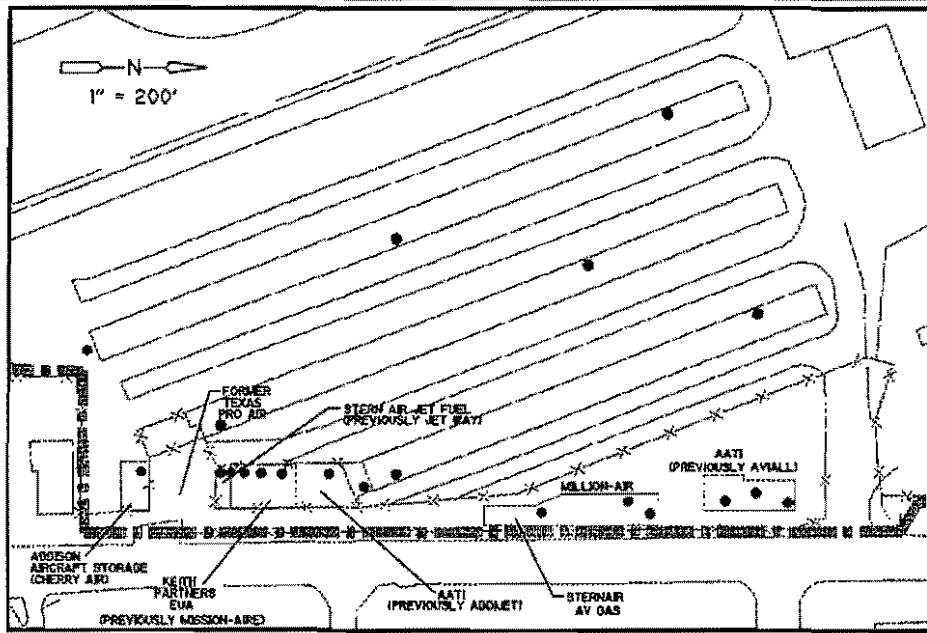
9

02/04/98 13:33:35

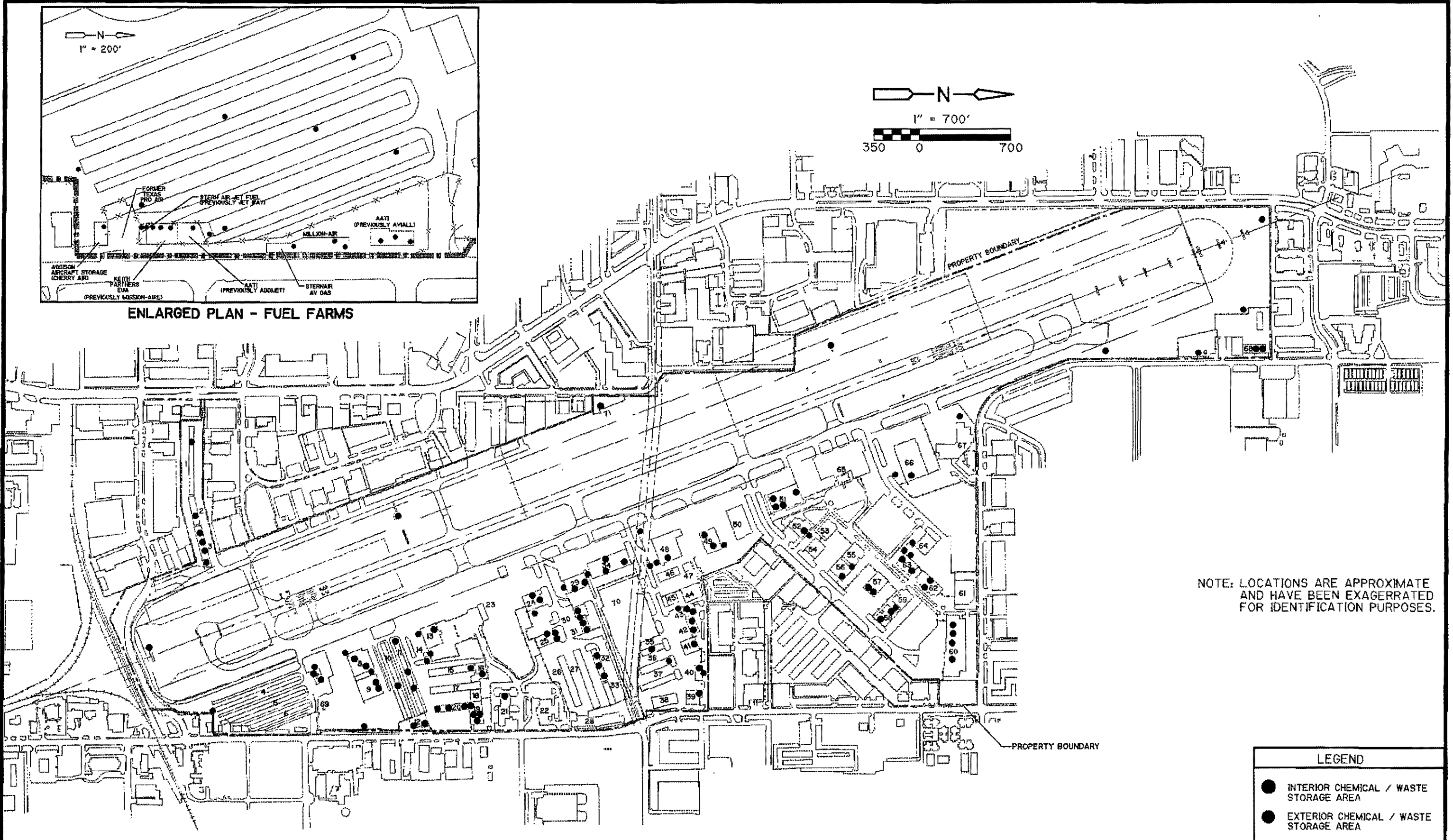
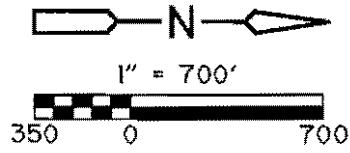
FIG4-2

S:\ADDISON\

C:\ACAD\PRI



ENLARGED PLAN - FUEL FARMS



NOTE: LOCATIONS ARE APPROXIMATE AND HAVE BEEN EXAGGERATED FOR IDENTIFICATION PURPOSES.

LEGEND	
●	INTERIOR CHEMICAL / WASTE STORAGE AREA
●	EXTERIOR CHEMICAL / WASTE STORAGE AREA

ADDISON AIRPORT
ADDISON, TEXAS

CHEMICAL AND WASTE STORAGE AREAS

CDM
 environmental engineers, scientists,
 planners, & management consultants

FIGURE 4-2

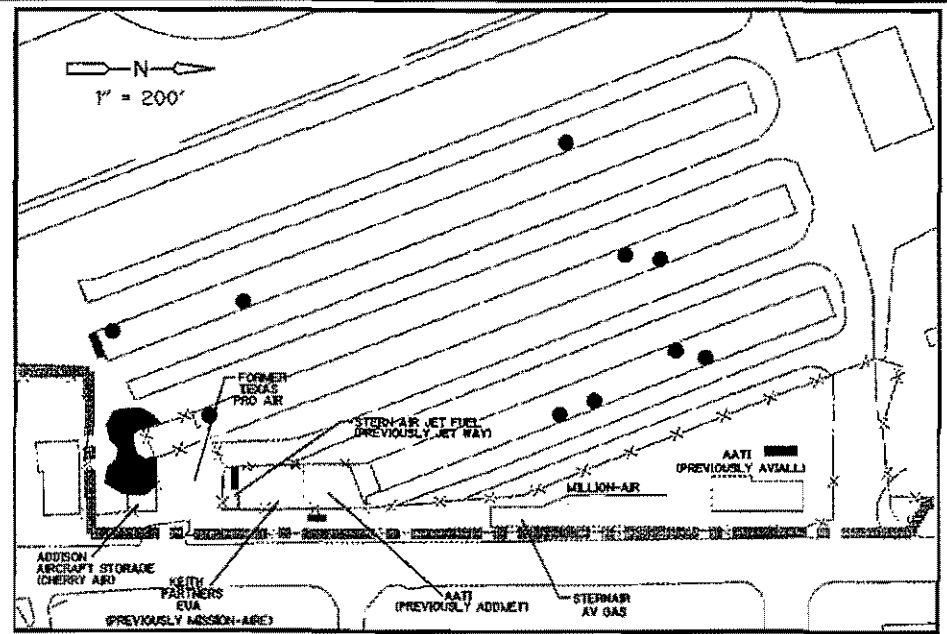
Ernest Conyers, CDM

2-14

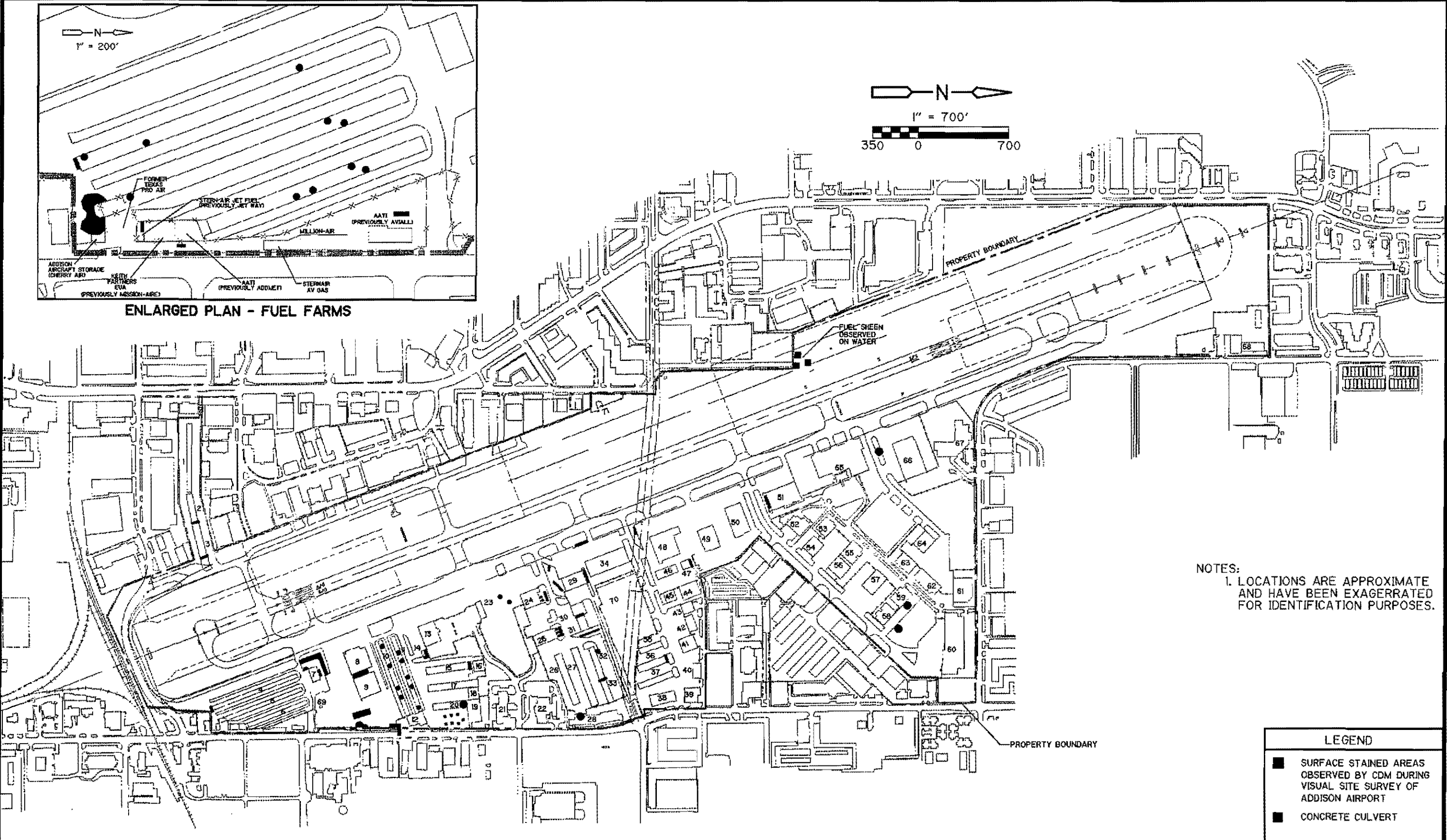
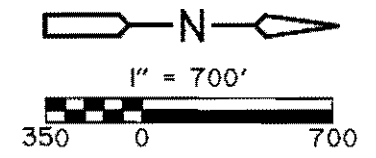
02/04/98 14:37:53

FIG4-3

C:\ACAD\PROJ\ADDISON\



ENLARGED PLAN - FUEL FARMS

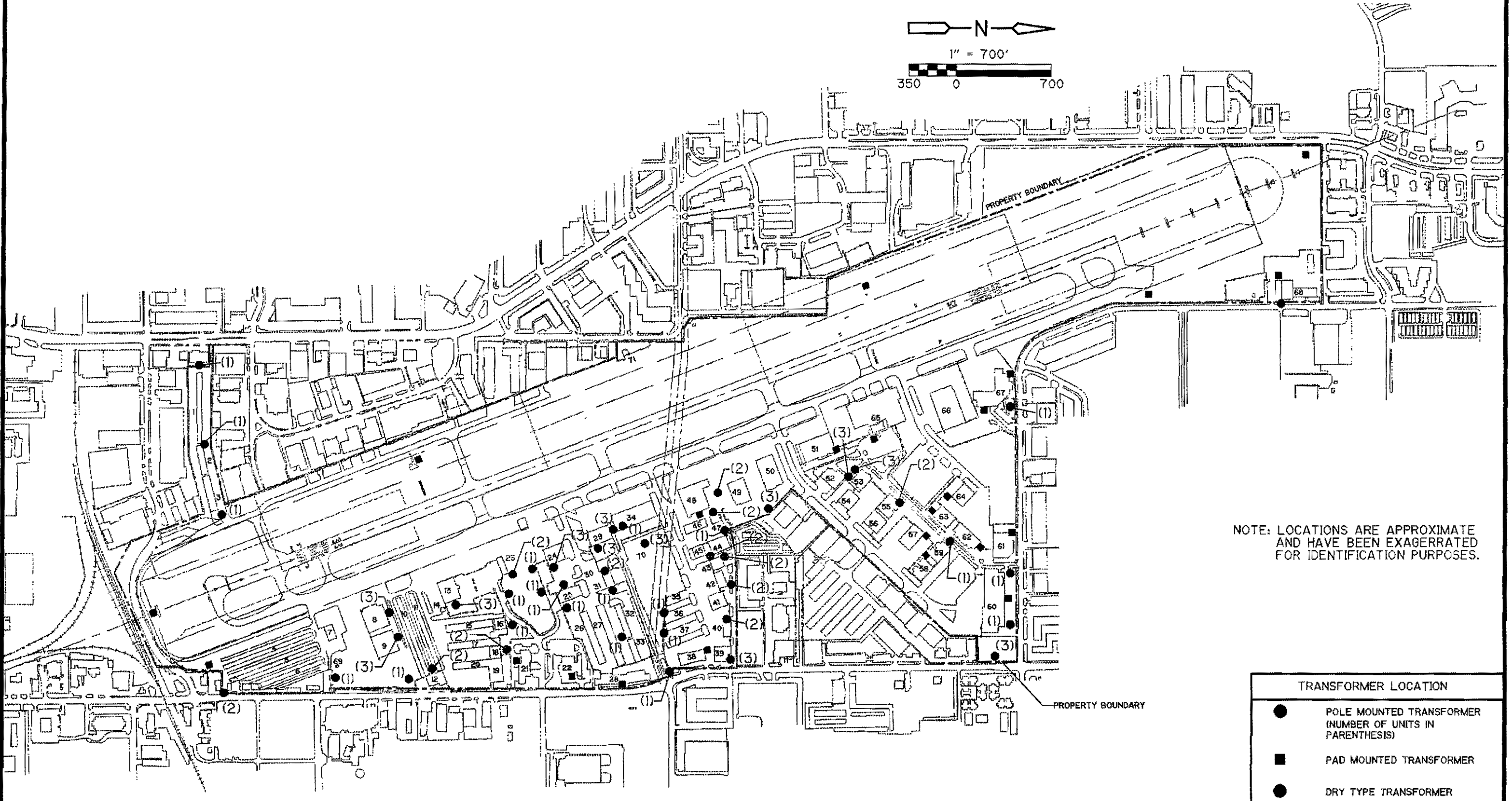
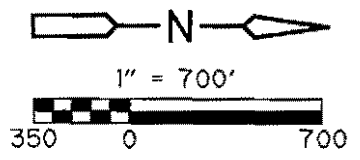


NOTES:
 1. LOCATIONS ARE APPROXIMATE AND HAVE BEEN EXAGGERATED FOR IDENTIFICATION PURPOSES.

LEGEND	
	SURFACE STAINED AREAS OBSERVED BY CDM DURING VISUAL SITE SURVEY OF ADDISON AIRPORT
	CONCRETE CULVERT

ADDISON AIRPORT
 ADDISON, TEXAS

STAINED SURFACE AREAS



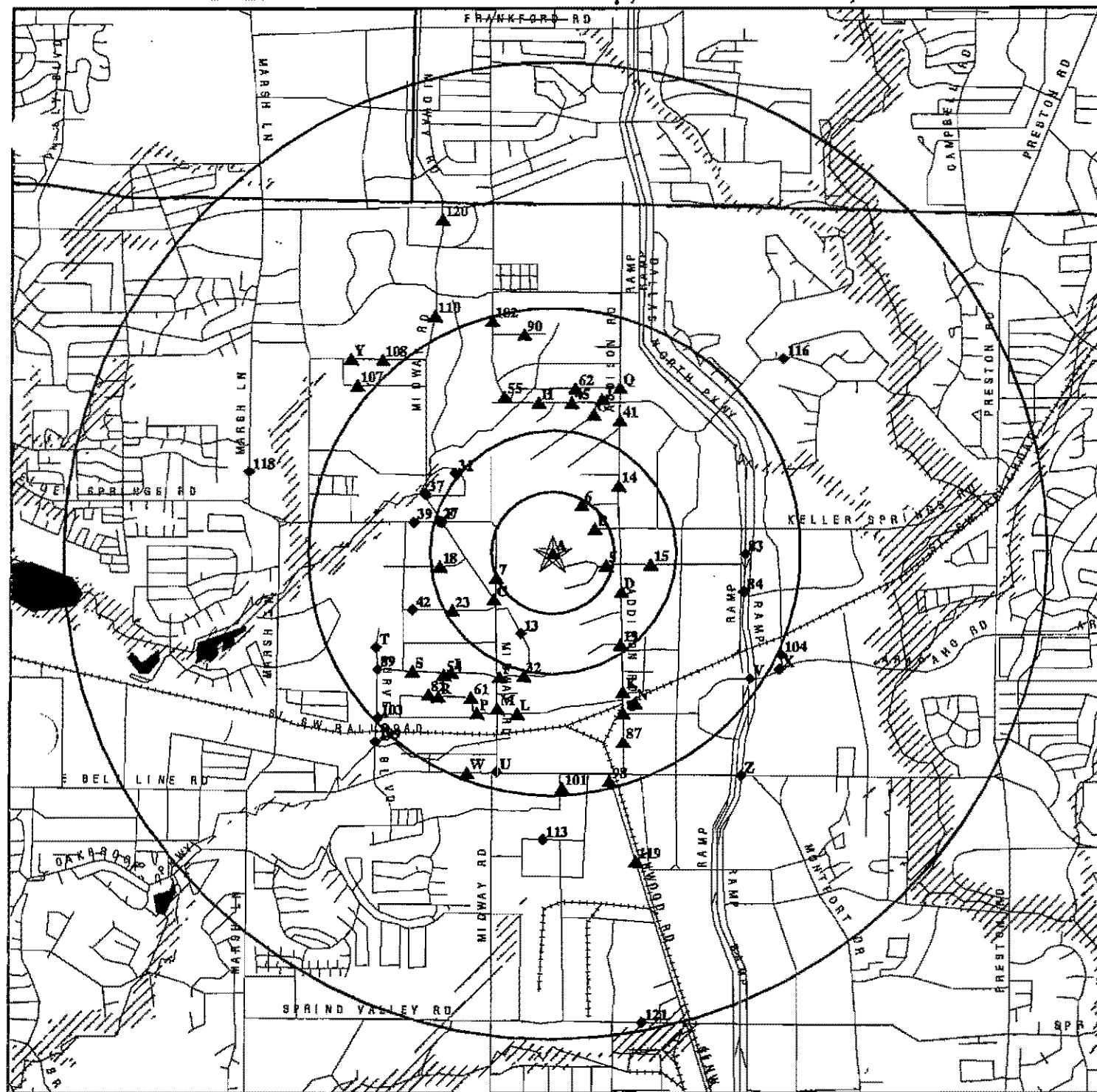
NOTE: LOCATIONS ARE APPROXIMATE AND HAVE BEEN EXAGGERATED FOR IDENTIFICATION PURPOSES.

TRANSFORMER LOCATION	
● (with number in parentheses)	POLE MOUNTED TRANSFORMER (NUMBER OF UNITS IN PARENTHESIS)
■	PAD MOUNTED TRANSFORMER
●	DRY TYPE TRANSFORMER

ADDISON AIRPORT
ADDISON, TEXAS

TRANSFORMER LOCATIONS

OVERVIEW MAP - 201578.5s - Camp, Dresser & McKee, Inc.



- ★ Target Property
- ▲ Sites at elevations higher than or equal to the target property
- ◆ Sites at elevations lower than the target property
- ▲ Coal Gasification Sites (if requested)
- National Priority List Sites
- Landfill Sites

- Power transmission lines
- Oil & Gas pipelines
- ▨ 100-year flood zone
- ▨ 500-year flood zone

Figure 5-1

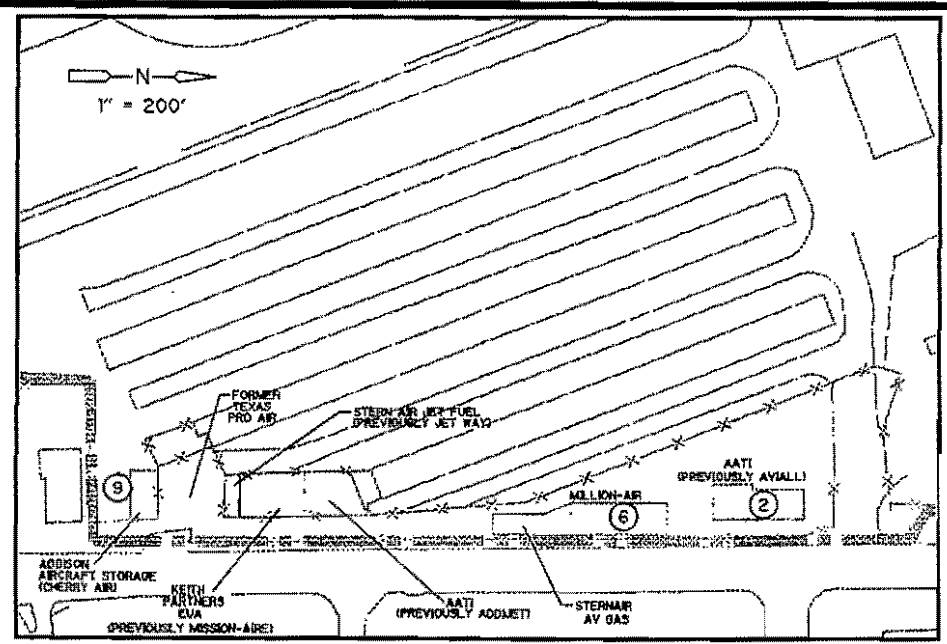
TARGET PROPERTY:	Addison Airport	CUSTOMER:	Camp, Dresser & McKee, Inc.
ADDRESS:	Addison Airport	CONTACT:	Mr. Ron Hartline
CITY/STATE/ZIP:	Addison TX 75001	INQUIRY #:	201578.5s
LAT/LONG:	32.9670 / 96.8346	DATE:	October 02, 1997 10:53 am

Ernest Conyers, CDM

02/04/98 13:26:23

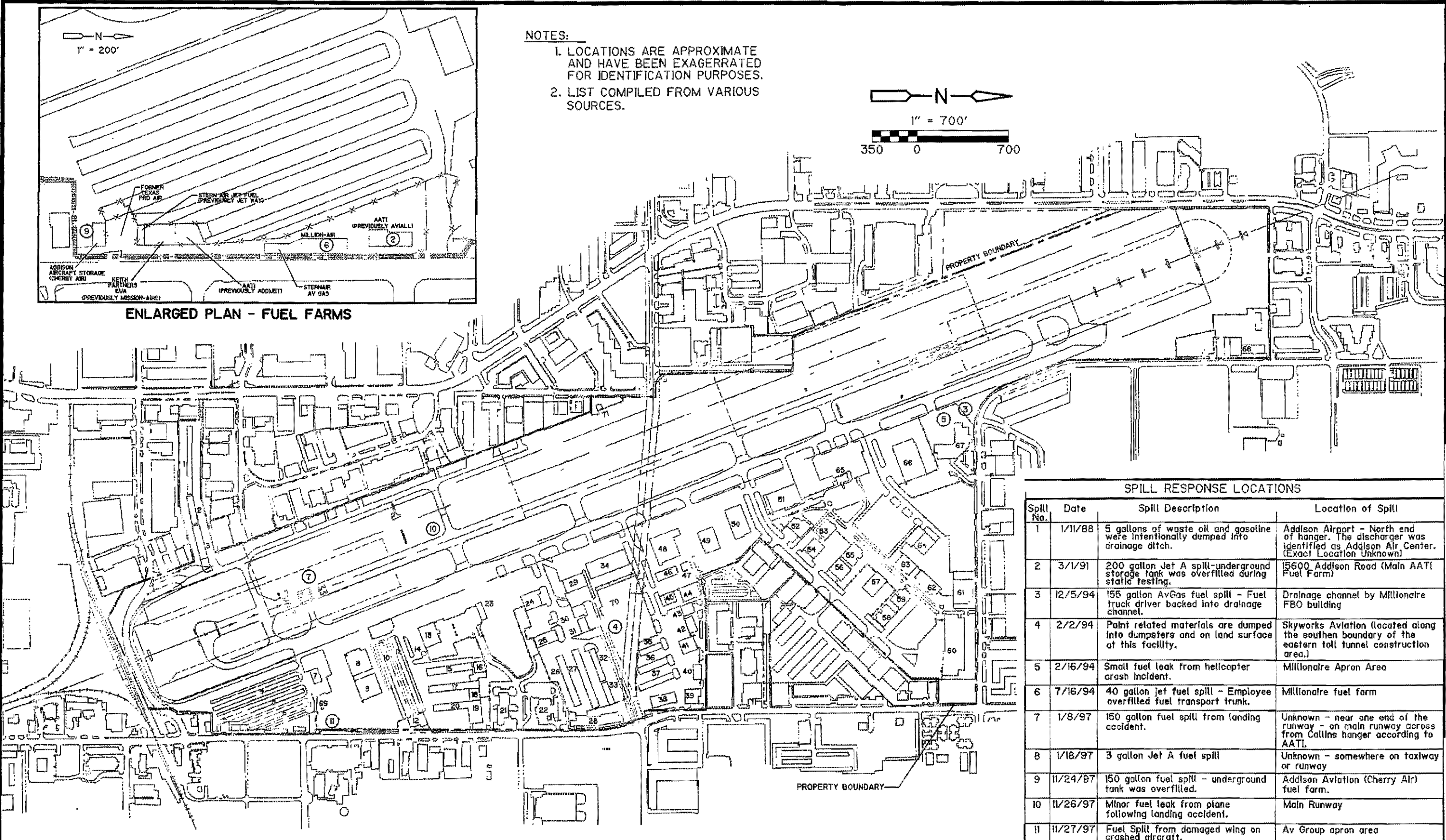
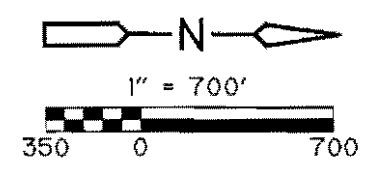
FIG 6-1

C:\ACAD\PRO\ADDISON



ENLARGED PLAN - FUEL FARMS

NOTES:
 1. LOCATIONS ARE APPROXIMATE AND HAVE BEEN EXAGGERATED FOR IDENTIFICATION PURPOSES.
 2. LIST COMPILED FROM VARIOUS SOURCES.



SPILL RESPONSE LOCATIONS

Spill No.	Date	Spill Description	Location of Spill
1	1/11/88	5 gallons of waste oil and gasoline were intentionally dumped into drainage ditch.	Addison Airport - North end of hanger. The discharger was identified as Addison Air Center. (Exact Location Unknown)
2	3/1/91	200 gallon Jet A spill-underground storage tank was overfilled during static testing.	15600 Addison Road (Main AATI Fuel Farm)
3	12/5/94	155 gallon AvGas fuel spill - Fuel truck driver backed into drainage channel.	Drainage channel by Millonaire FBO building
4	2/2/94	Paint related materials are dumped into dumpsters and on land surface at this facility.	Skyworks Aviation (located along the southern boundary of the eastern toll tunnel construction area.)
5	2/16/94	Small fuel leak from helicopter crash incident.	Millonaire Apron Area
6	7/16/94	40 gallon Jet fuel spill - Employee overfilled fuel transport trunk.	Millonaire fuel farm
7	1/8/97	150 gallon fuel spill from landing accident.	Unknown - near one end of the runway - on main runway across from Collins hanger according to AATI.
8	1/18/97	3 gallon Jet A fuel spill	Unknown - somewhere on taxiway or runway
9	11/24/97	150 gallon fuel spill - underground tank was overfilled.	Addison Aviation (Cherry Air) fuel farm.
10	11/26/97	Minor fuel leak from plane following landing accident.	Main Runway
11	11/27/97	Fuel Spill from damaged wing on crashed aircraft.	Av Group apron area

ADDISON AIRPORT
 ADDISON, TEXAS

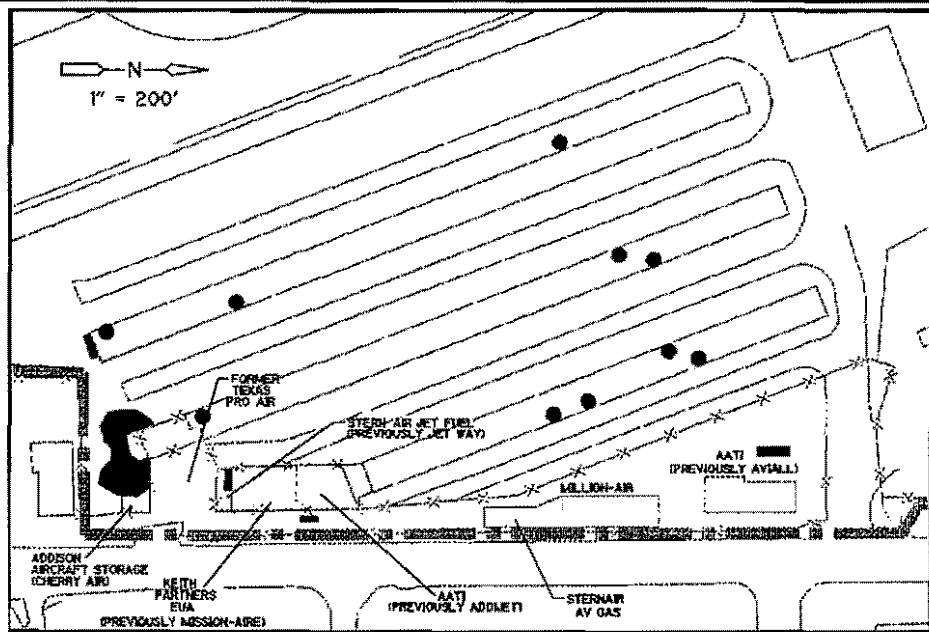
SPILL RESPONSE LOCATIONS

Ernest Conyers, CDM

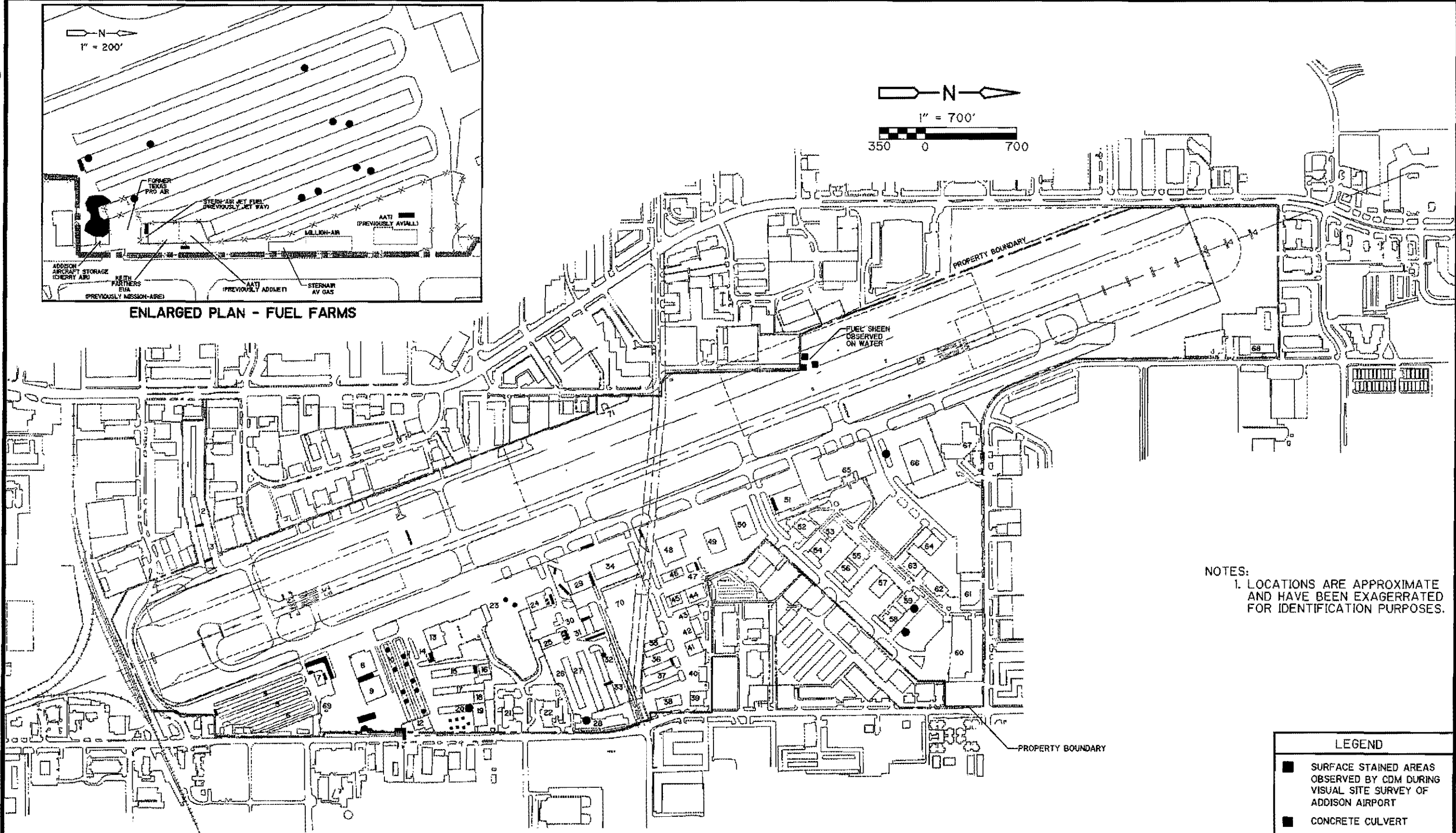
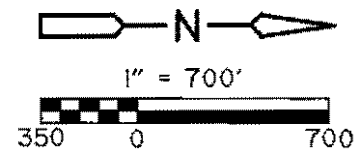
02/05/98 15:28:01

FIGES-3



C:\ACAD\PROJ\ADDISON\



ENLARGED PLAN - FUEL FARMS

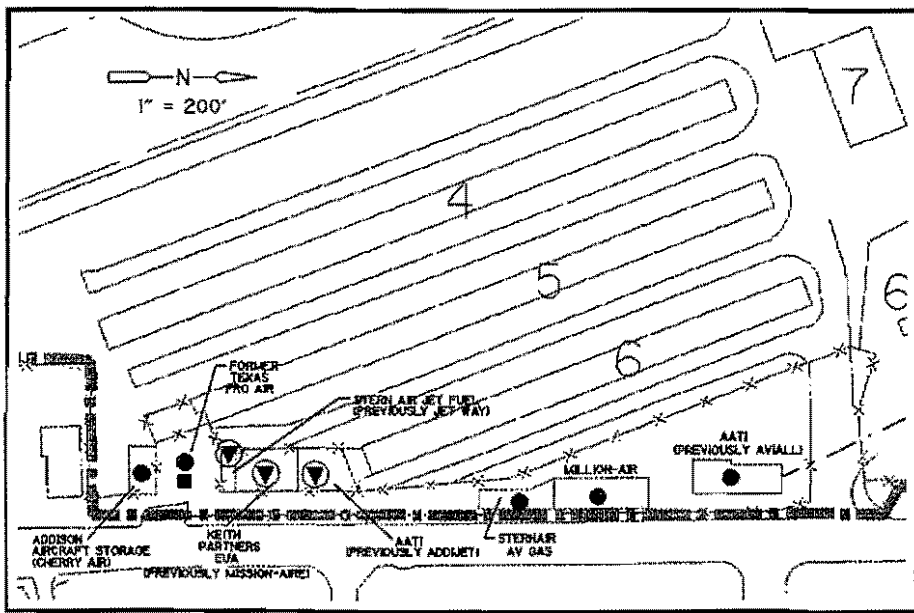


NOTES:
 1. LOCATIONS ARE APPROXIMATE AND HAVE BEEN EXAGGERATED FOR IDENTIFICATION PURPOSES.

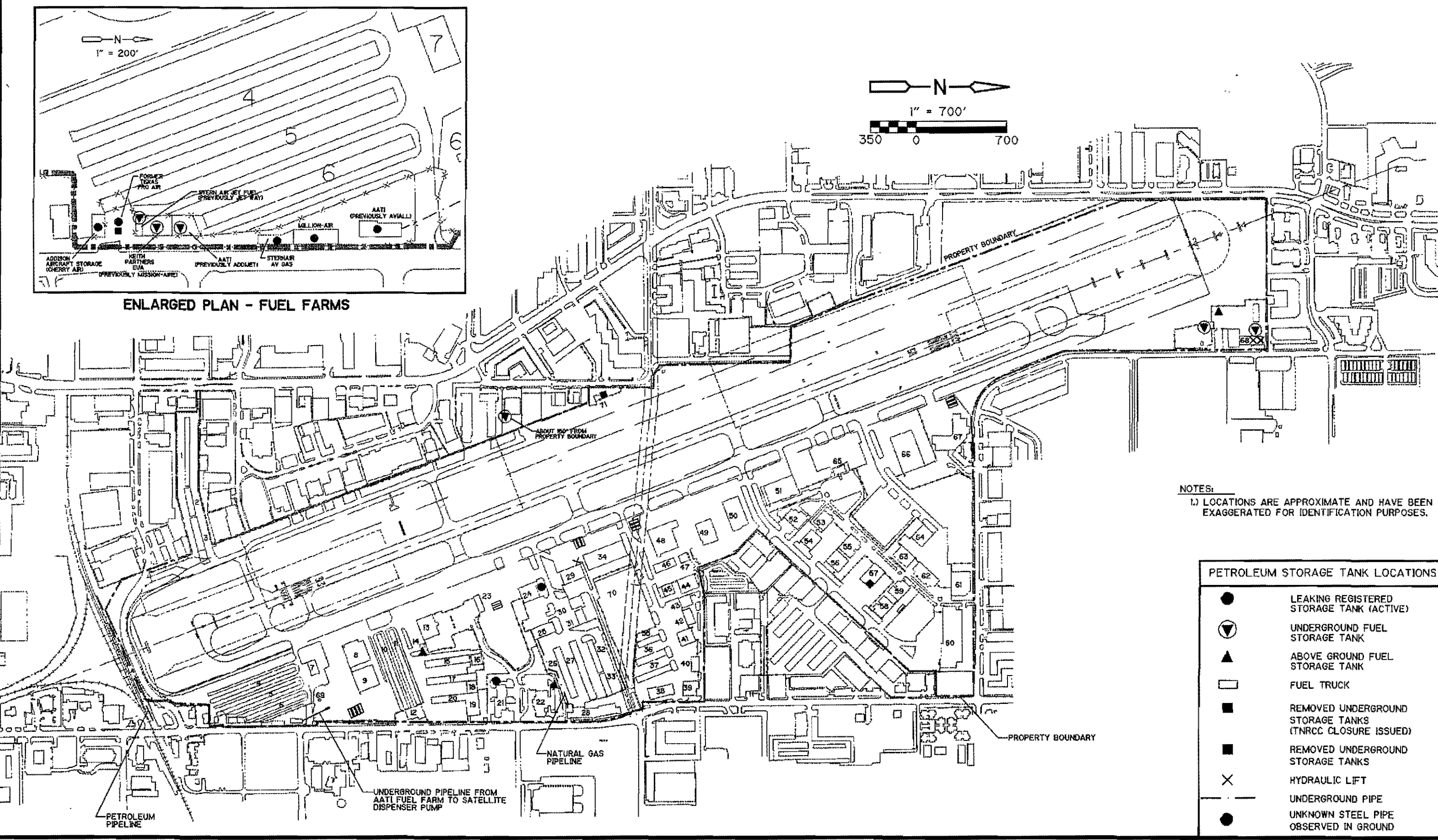
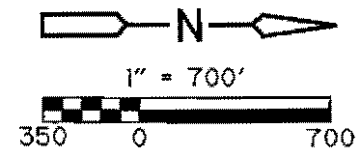
LEGEND	
	SURFACE STAINED AREAS OBSERVED BY CDM DURING VISUAL SITE SURVEY OF ADDISON AIRPORT
	CONCRETE CULVERT

ADDISON AIRPORT
 ADDISON, TEXAS

STAINED SURFACE AREAS



ENLARGED PLAN - FUEL FARMS



NOTES:
 1) LOCATIONS ARE APPROXIMATE AND HAVE BEEN EXAGGERATED FOR IDENTIFICATION PURPOSES.

PETROLEUM STORAGE TANK LOCATIONS	
●	LEAKING REGISTERED STORAGE TANK (ACTIVE)
▼	UNDERGROUND FUEL STORAGE TANK
▲	ABOVE GROUND FUEL STORAGE TANK
□	FUEL TRUCK
■	REMOVED UNDERGROUND STORAGE TANKS (TNRCC CLOSURE ISSUED)
■	REMOVED UNDERGROUND STORAGE TANKS
×	HYDRAULIC LIFT
—	UNDERGROUND PIPE
●	UNKNOWN STEEL PIPE OBSERVED IN GROUND

ADDISON AIRPORT
 ADDISON, TEXAS

HISTORICAL AND EXISTING PETROLEUM STORAGE TANK LOCATIONS

FIGURE ES-2

Ernest Conyers, CDM

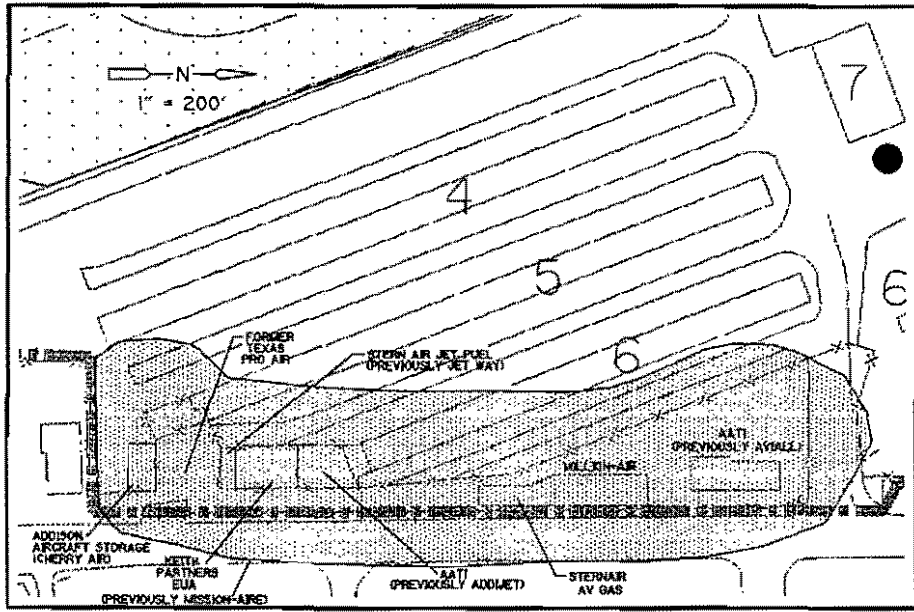
35

02/04/98 16:37:01

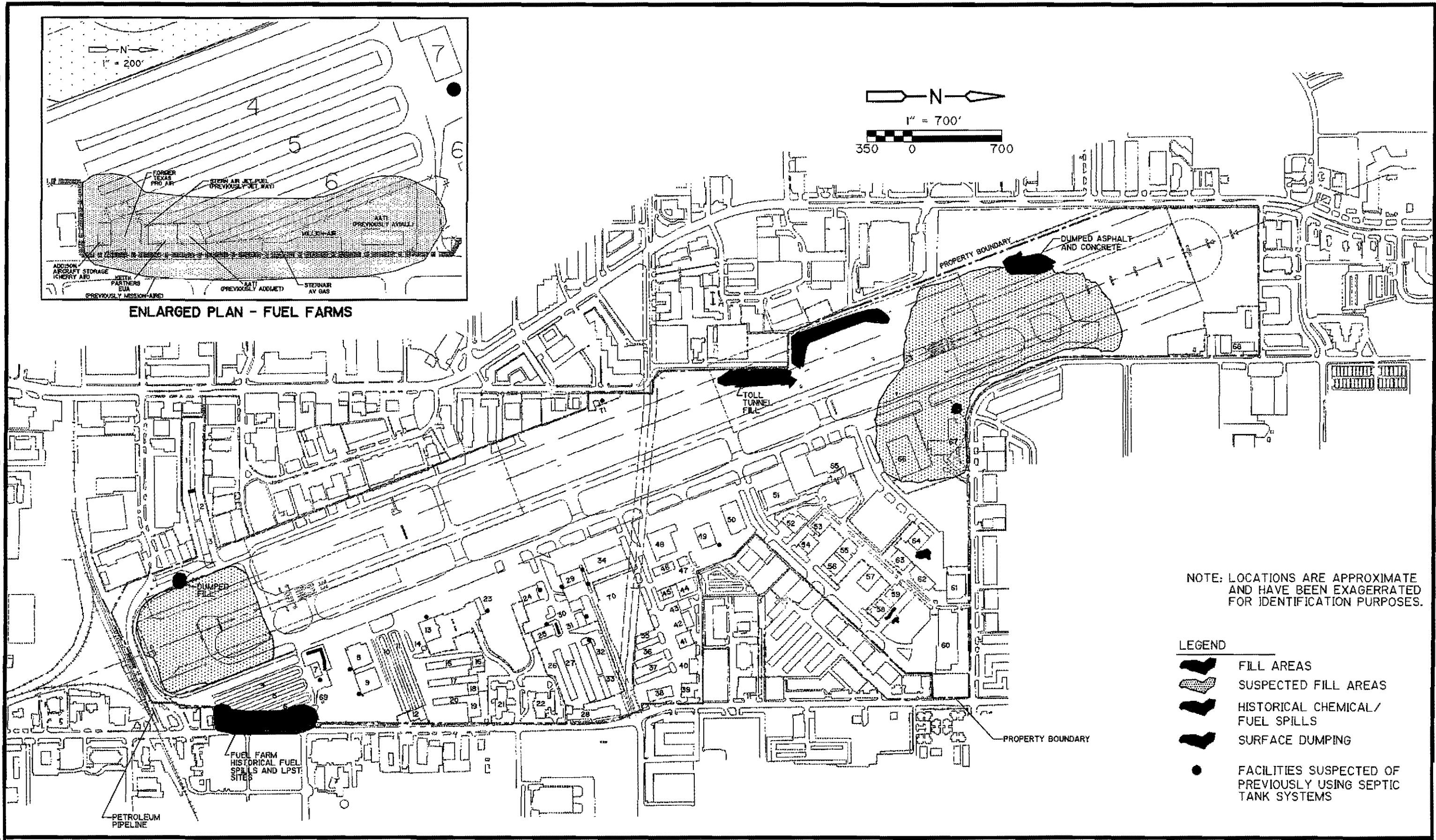
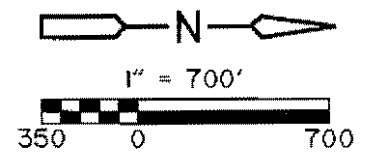
FIGES-2

S:\ADDISON\

C:\ACAD\PRC








ENLARGED PLAN - FUEL FARMS



NOTE: LOCATIONS ARE APPROXIMATE AND HAVE BEEN EXAGGERATED FOR IDENTIFICATION PURPOSES.

LEGEND

-  FILL AREAS
-  SUSPECTED FILL AREAS
-  HISTORICAL CHEMICAL / FUEL SPILLS
-  SURFACE DUMPING
-  FACILITIES SUSPECTED OF PREVIOUSLY USING SEPTIC TANK SYSTEMS

ADDISON AIRPORT
ADDISON, TEXAS

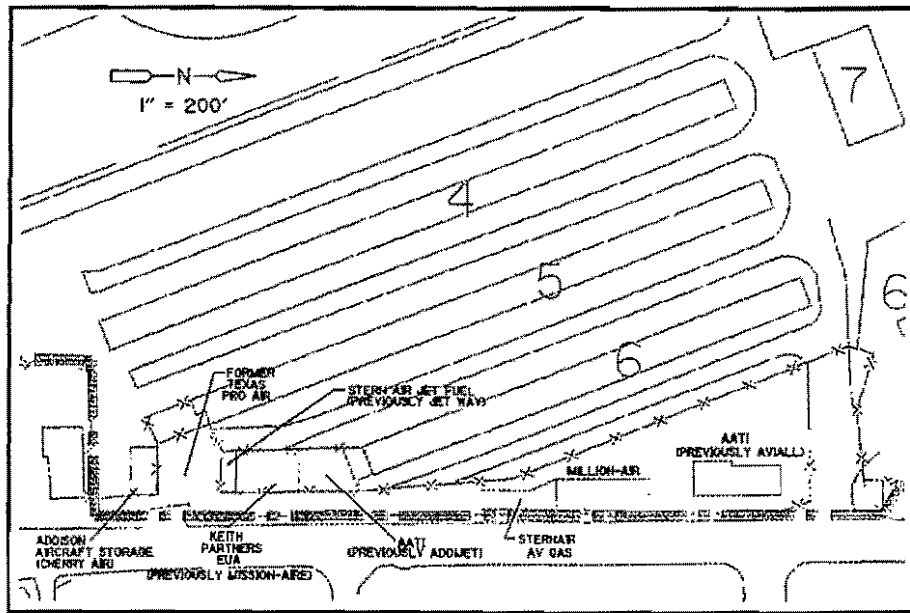
HISTORICAL AREAS OF ENVIRONMENTAL CONCERN

Ernest Conyers, CDM

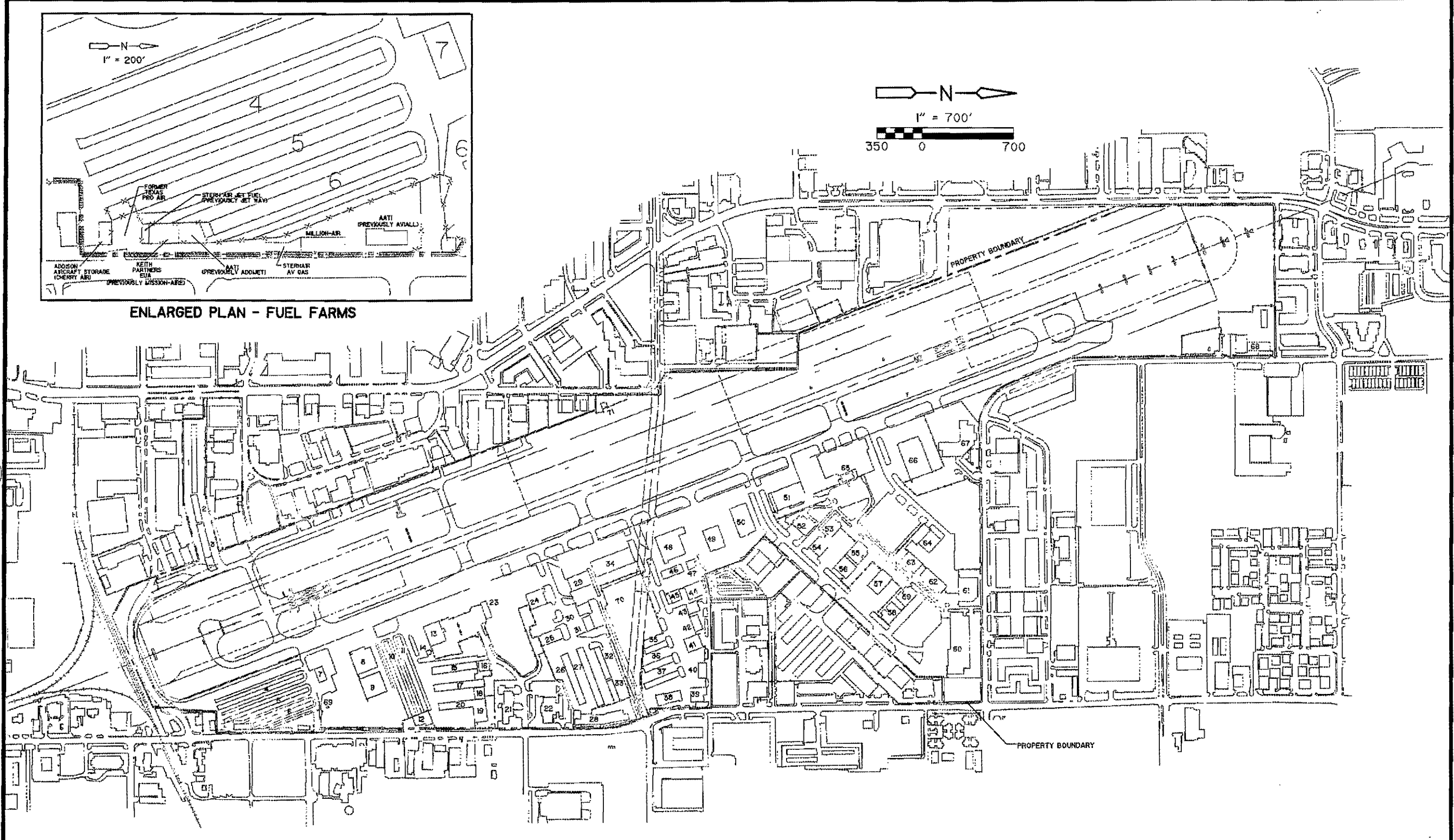
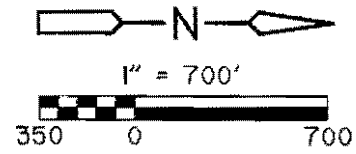
02/11/98 13:49:16

FIGES-1

C:\ACAD\PROJ\ADDISON\

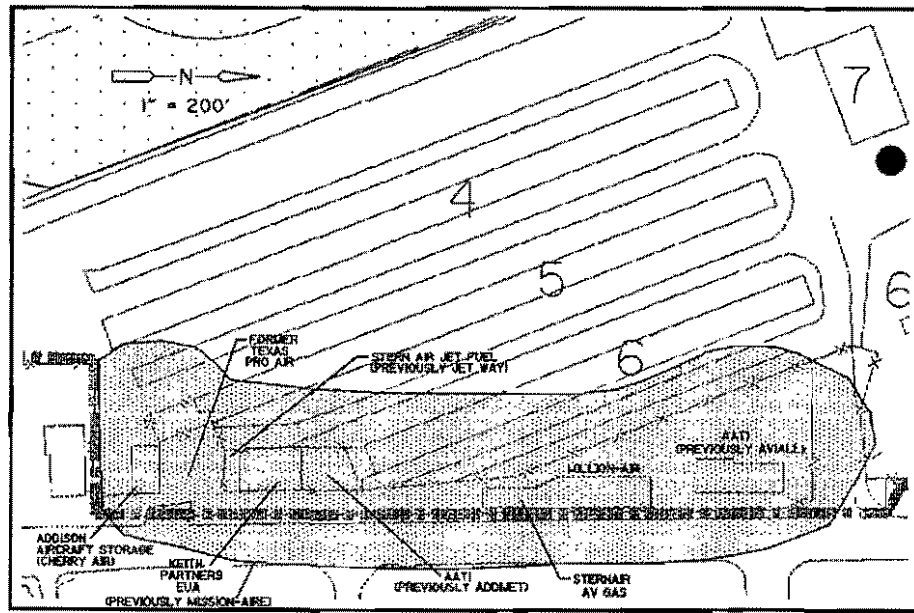


ENLARGED PLAN - FUEL FARMS

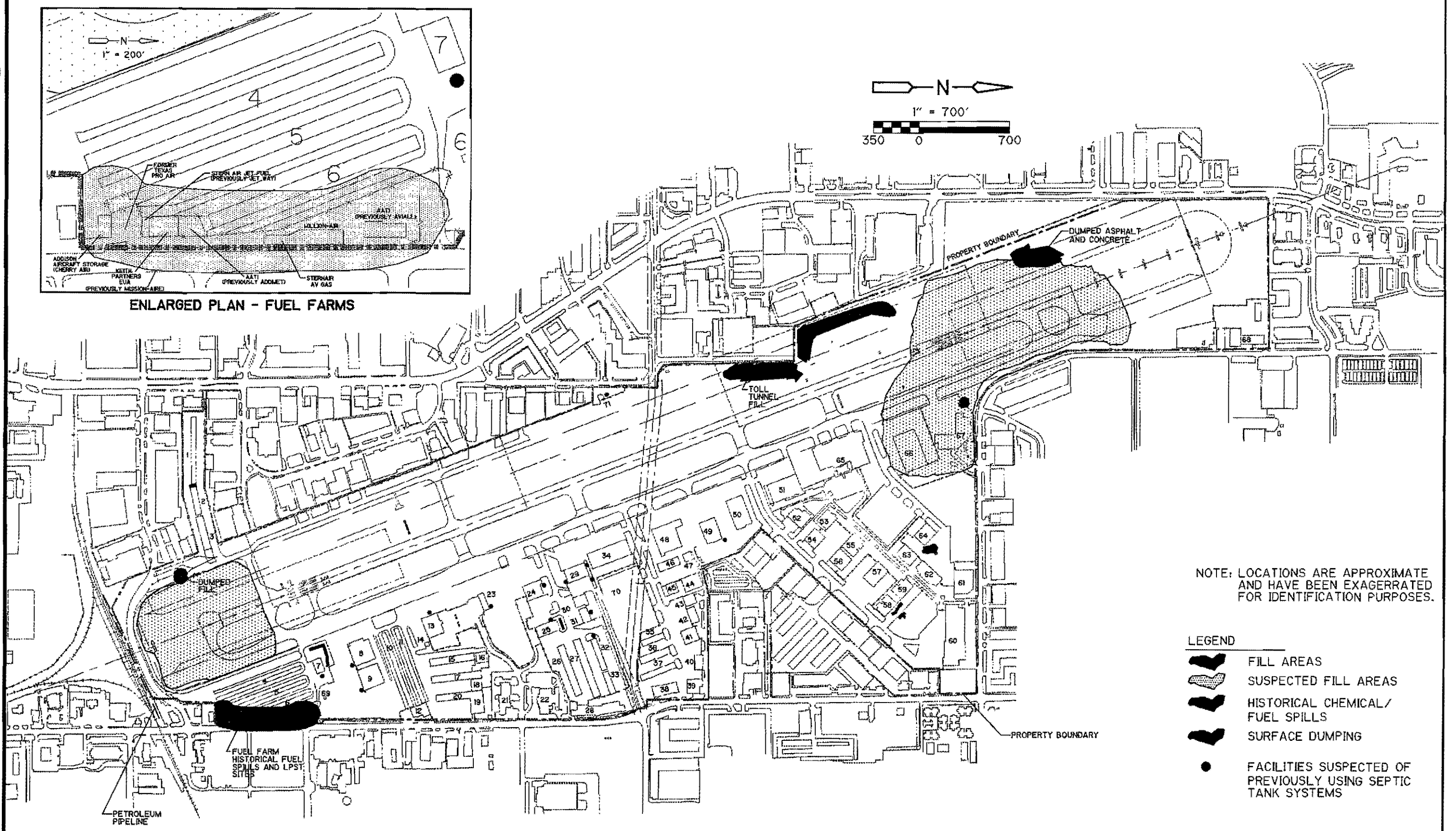
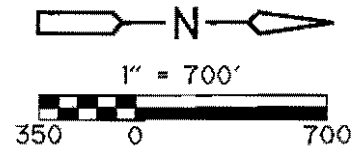


ADDISON AIRPORT
ADDISON, TEXAS

SITE LAYOUT PLAN








ENLARGED PLAN - FUEL FARMS



NOTE: LOCATIONS ARE APPROXIMATE AND HAVE BEEN EXAGGERATED FOR IDENTIFICATION PURPOSES.

LEGEND

-  FILL AREAS
-  SUSPECTED FILL AREAS
-  HISTORICAL CHEMICAL / FUEL SPILLS
-  SURFACE DUMPING
-  FACILITIES SUSPECTED OF PREVIOUSLY USING SEPTIC TANK SYSTEMS

ADDISON AIRPORT
ADDISON, TEXAS

HISTORICAL AREAS OF ENVIRONMENTAL CONCERN

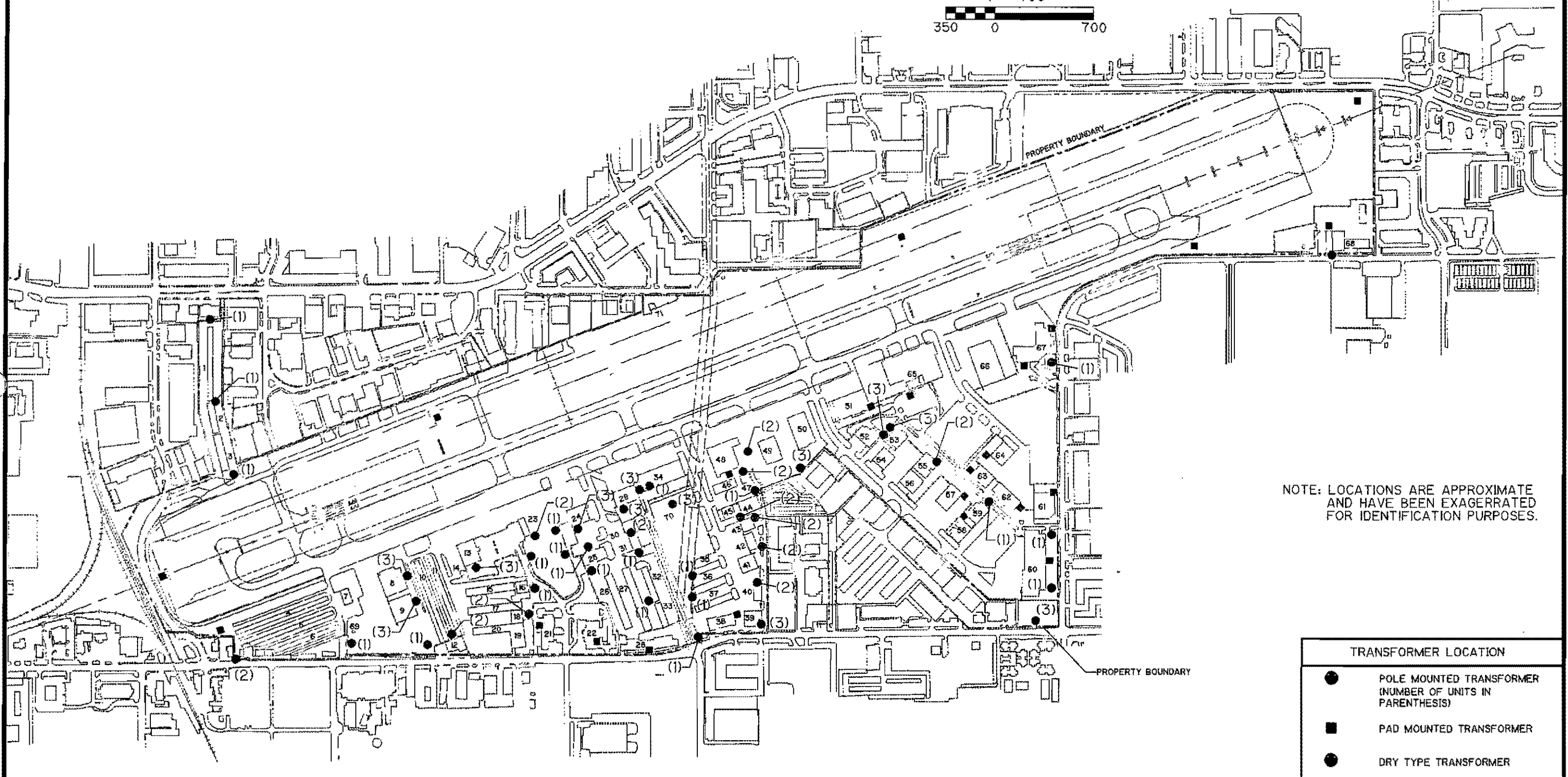
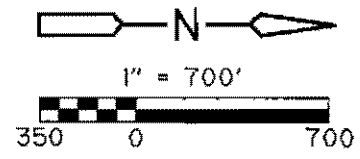
Ernest Conyers, CDM

02/04/98 13:57:02

FIG4-4

T\S\ADDISON

C:\ACAD\PI



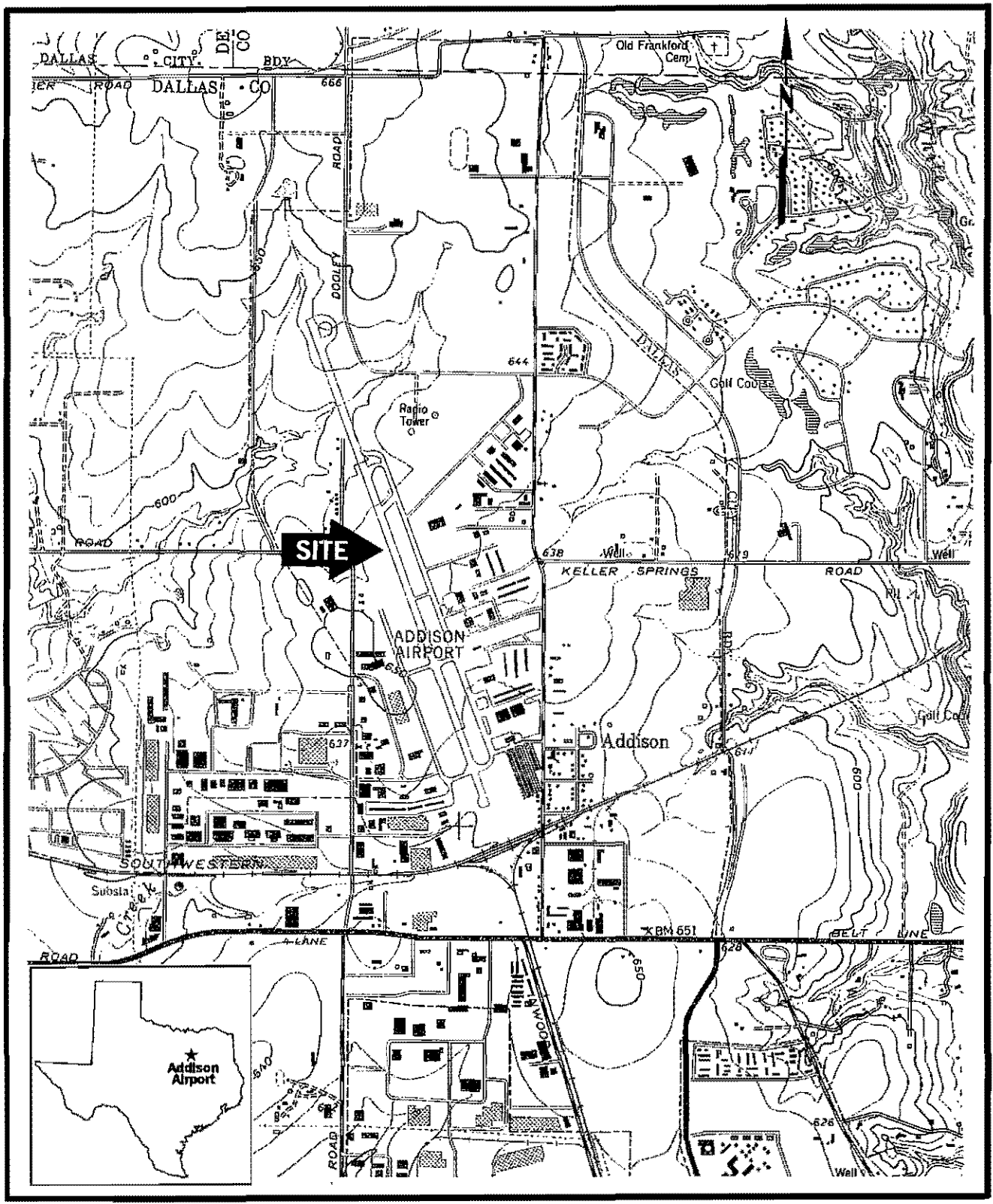
NOTE: LOCATIONS ARE APPROXIMATE AND HAVE BEEN EXAGGERATED FOR IDENTIFICATION PURPOSES.

TRANSFORMER LOCATION	
● (with number in parenthesis)	POLE MOUNTED TRANSFORMER (NUMBER OF UNITS IN PARENTHESIS)
■	PAD MOUNTED TRANSFORMER
●	DRY TYPE TRANSFORMER

ADDISON AIRPORT
ADDISON, TEXAS

TRANSFORMER LOCATIONS

C:\ACAD\PROJECTS\ADDISON\FIG2-1 01/07/98 14:36:46 Ernest Conyers, CDM 3:09:13



Source: USGS, Addison, Texas - 7.5' Quadrangle 1981

ADDISON AIRPORT
ADDISON, TEXAS

SITE LOCATION MAP

FIGURE 1-1

CDM
environmental engineers, scientists,
planners, & management consultants

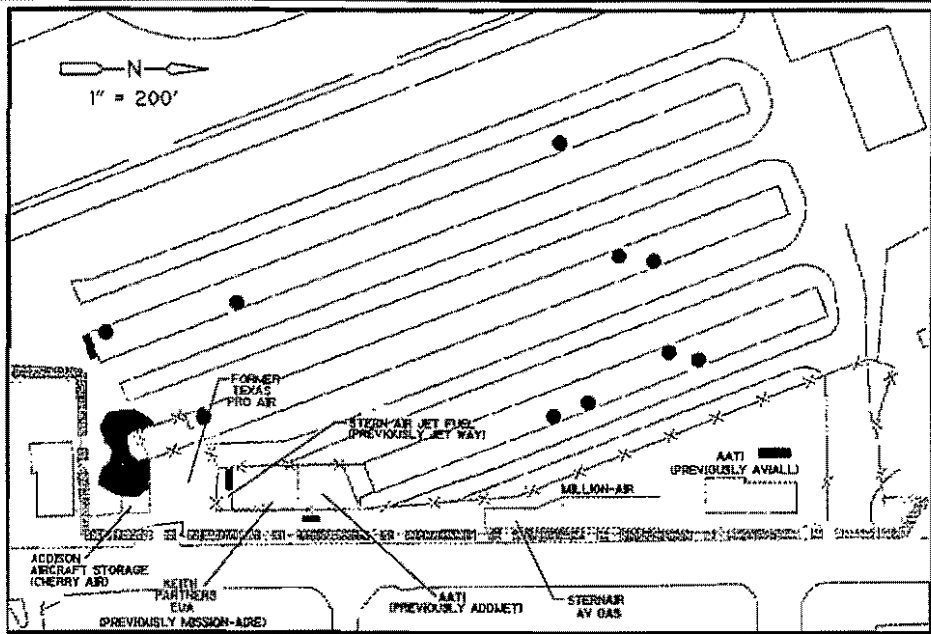
Ernest Conyers, CDM

44

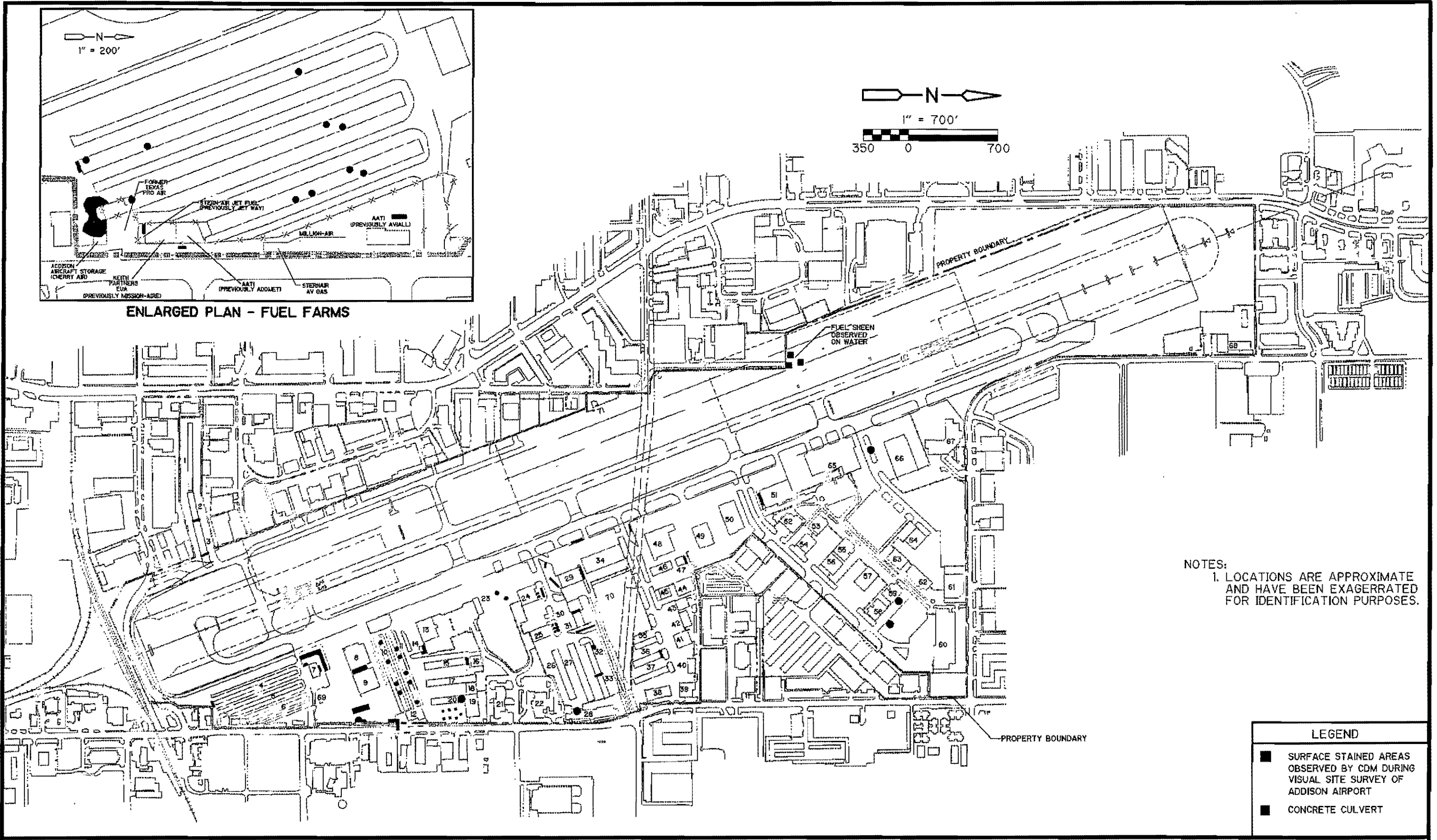
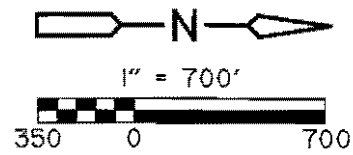
02/04/98 14:37:53

FIG4-3

C:\ACAD\PRC\S\ADDISON\



ENLARGED PLAN - FUEL FARMS



NOTES:
 1. LOCATIONS ARE APPROXIMATE AND HAVE BEEN EXAGGERATED FOR IDENTIFICATION PURPOSES.

LEGEND	
■	SURFACE STAINED AREAS OBSERVED BY CDM DURING VISUAL SITE SURVEY OF ADDISON AIRPORT
■	CONCRETE CULVERT

ADDISON AIRPORT
ADDISON, TEXAS

STAINED SURFACE AREAS

Ernest Conyers, CDM

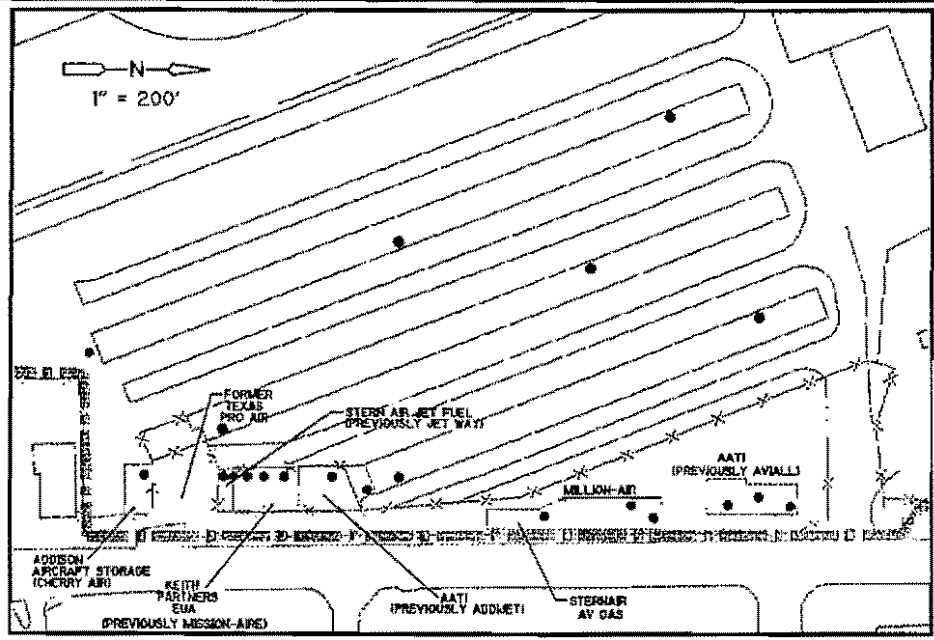
39

02/04/98 13:33:35

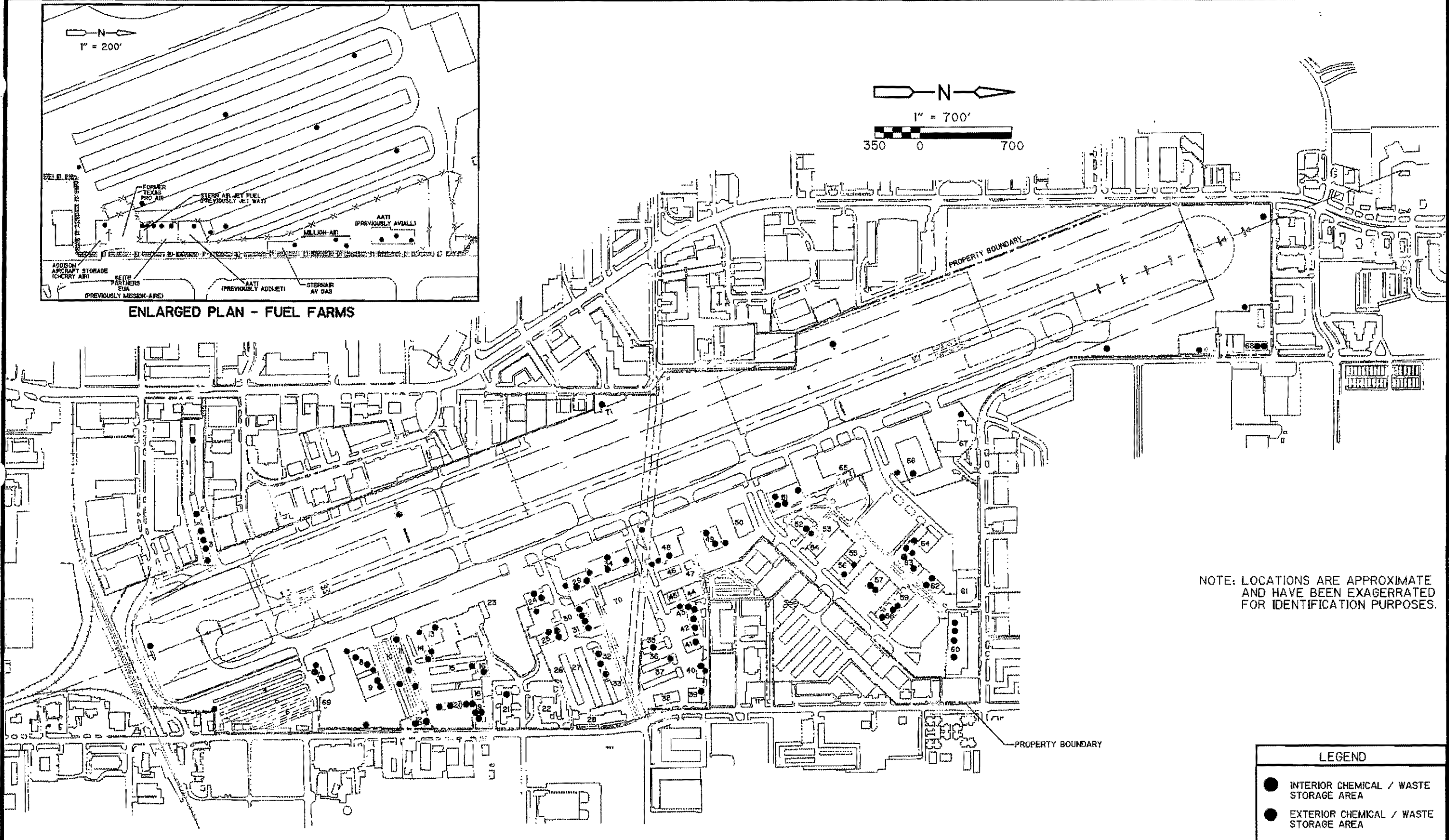
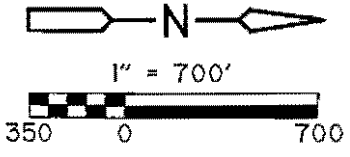
FIG4-2

C:\ADDISON\

C:\ACAD\PR



ENLARGED PLAN - FUEL FARMS



NOTE: LOCATIONS ARE APPROXIMATE AND HAVE BEEN EXAGGERATED FOR IDENTIFICATION PURPOSES.

LEGEND	
●	INTERIOR CHEMICAL / WASTE STORAGE AREA
●	EXTERIOR CHEMICAL / WASTE STORAGE AREA

ADDISON AIRPORT
ADDISON, TEXAS

CHEMICAL AND WASTE STORAGE AREAS

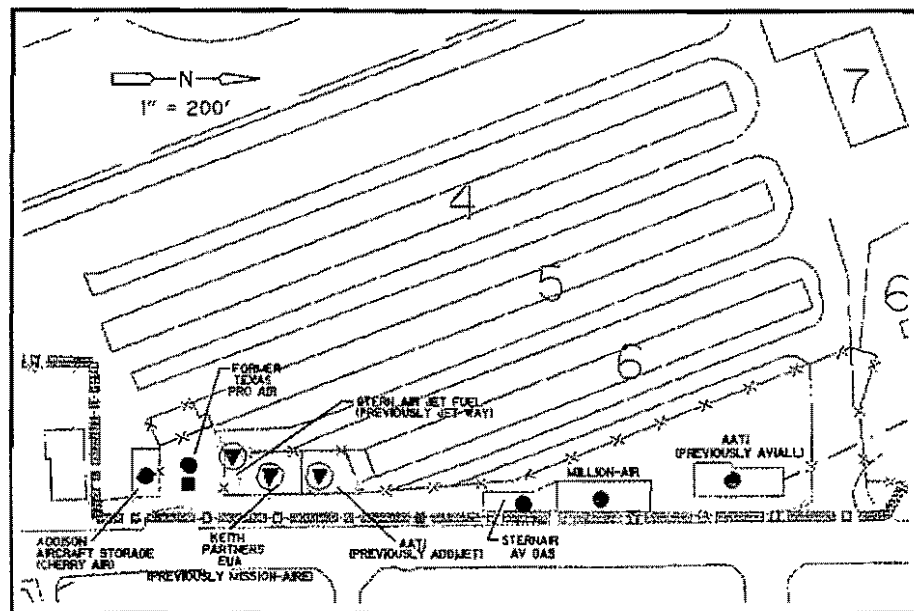
Ernest Conyers, CDM

36

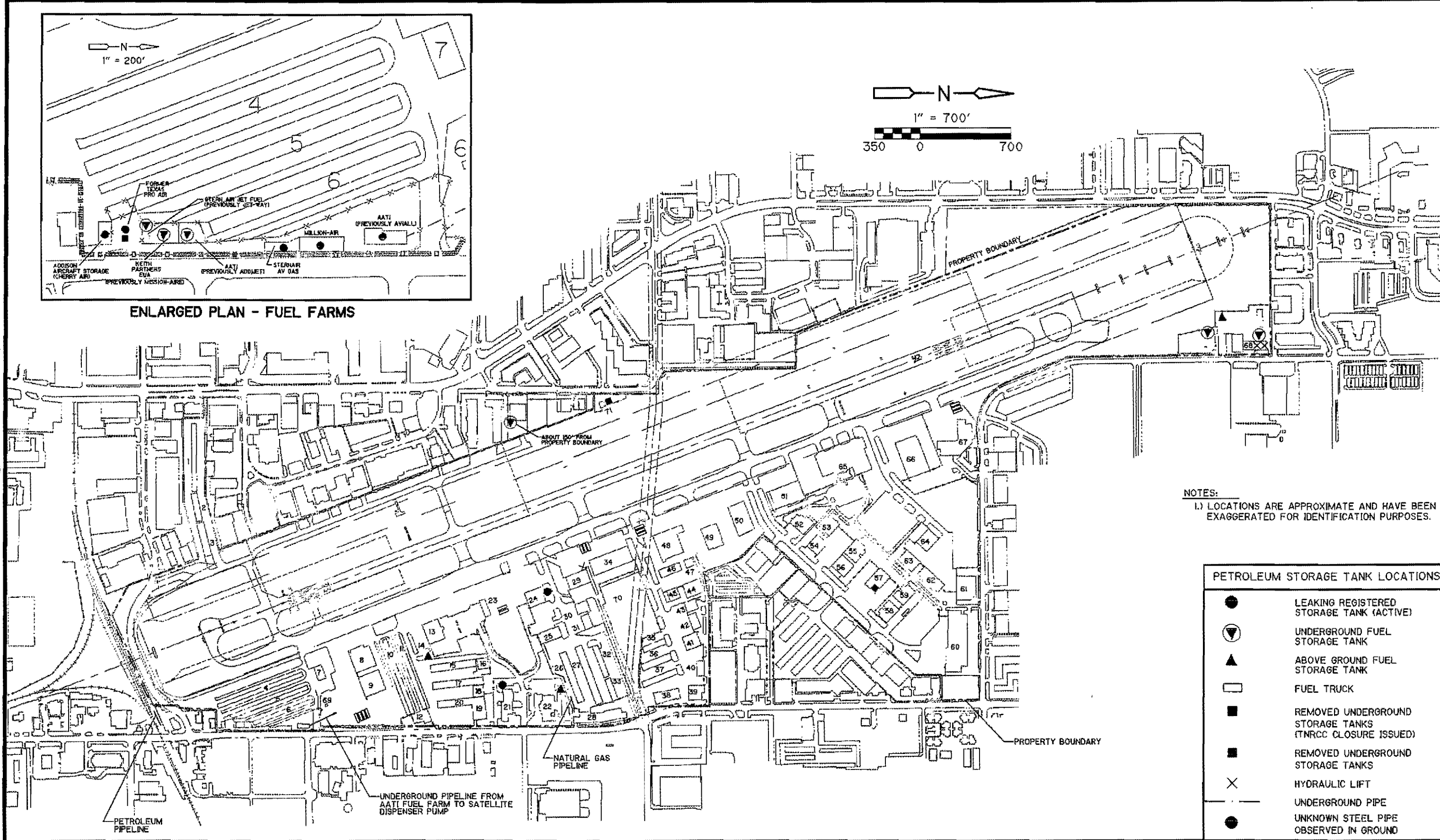
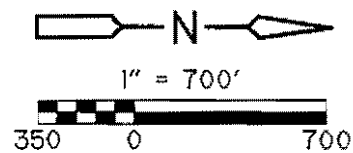
02/04/98 16:34:47

FIG 4-1

C:\ACAD\PRC\S\ADDISON



ENLARGED PLAN - FUEL FARMS



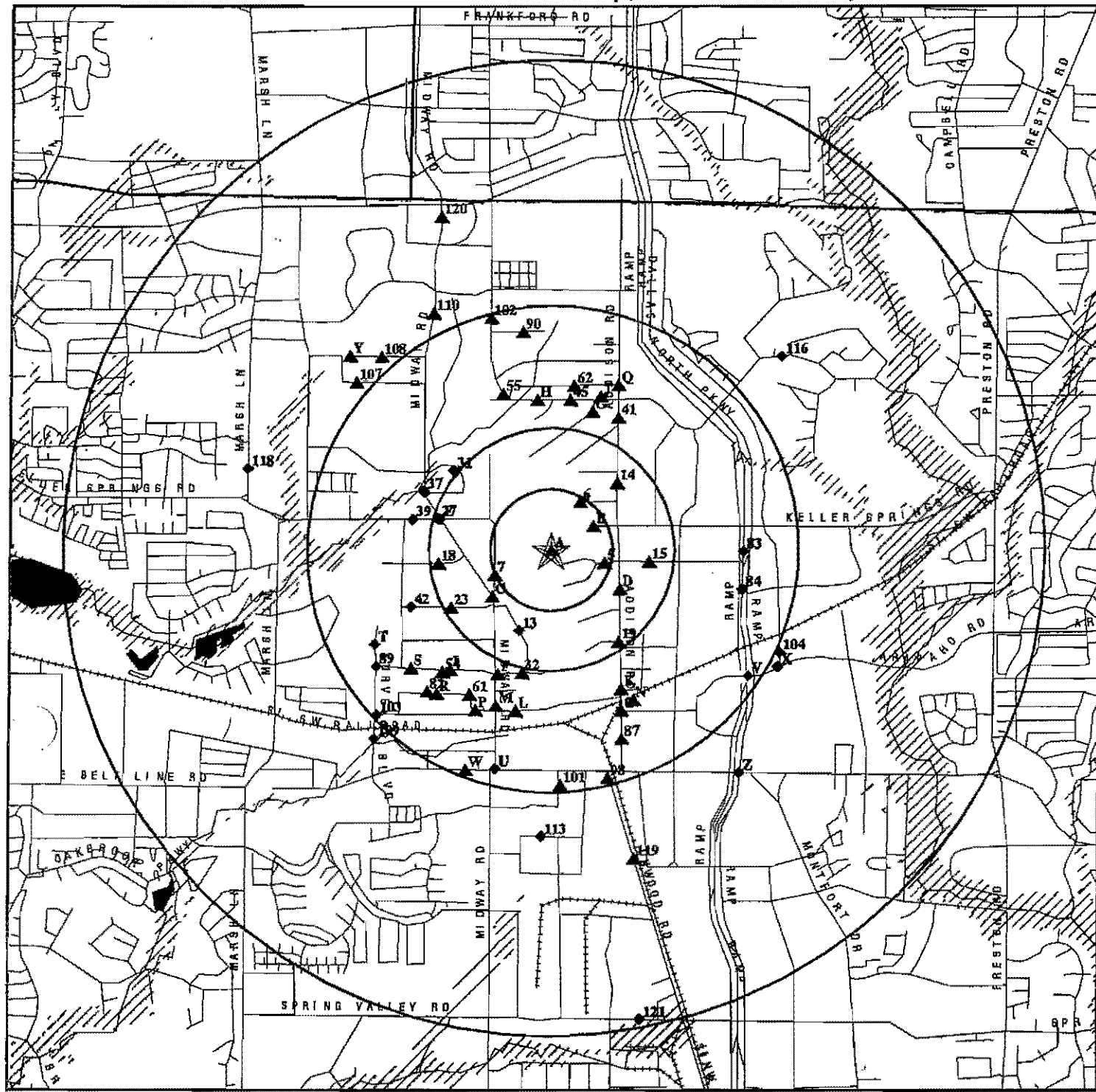
NOTES:
 1) LOCATIONS ARE APPROXIMATE AND HAVE BEEN EXAGGERATED FOR IDENTIFICATION PURPOSES.

PETROLEUM STORAGE TANK LOCATIONS	
●	LEAKING REGISTERED STORAGE TANK (ACTIVE)
▼	UNDERGROUND FUEL STORAGE TANK
▲	ABOVE GROUND FUEL STORAGE TANK
□	FUEL TRUCK
■	REMOVED UNDERGROUND STORAGE TANKS (TNRCC CLOSURE ISSUED)
■	REMOVED UNDERGROUND STORAGE TANKS
×	HYDRAULIC LIFT
—	UNDERGROUND PIPE
●	UNKNOWN STEEL PIPE OBSERVED IN GROUND

ADDISON AIRPORT
ADDISON, TEXAS

HISTORICAL AND EXISTING PETROLEUM STORAGE TANK LOCATIONS

OVERVIEW MAP - 201578.5s - Camp, Dresser & McKee, Inc.



- ★ Target Property
- ▲ Sites at elevations higher than or equal to the target property
- ◆ Sites at elevations lower than the target property
- ▲ Coal Gasification Sites (if requested)
- National Priority List Sites
- Landfill Sites
- Power transmission lines
- Oil & Gas pipelines
- ▨ 100-year flood zone
- ▨ 500-year flood zone

Figure 5-1

TARGET PROPERTY:	Addison Airport	CUSTOMER:	Camp, Dresser & McKee, Inc.
ADDRESS:	Addison Airport	CONTACT:	Mr. Ron Hartline
CITY/STATE/ZIP:	Addison TX 75001	INQUIRY #:	201578.5s
LAT/LONG:	32.9670 / 96.8346	DATE:	October 02, 1997 10:53 am

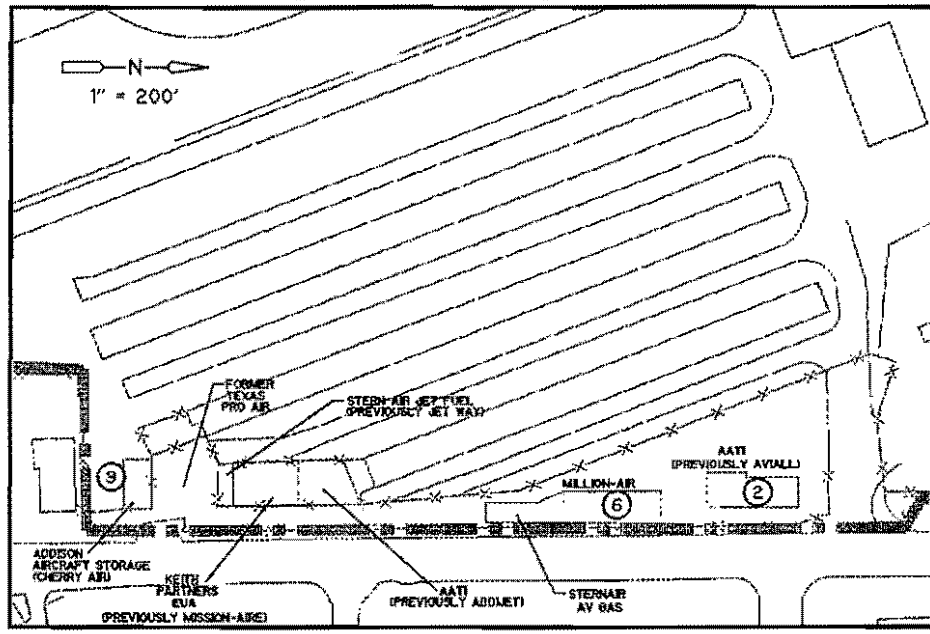
Ernest Conyers, CDM

02/04/98 13:26:23

FIG 6-1

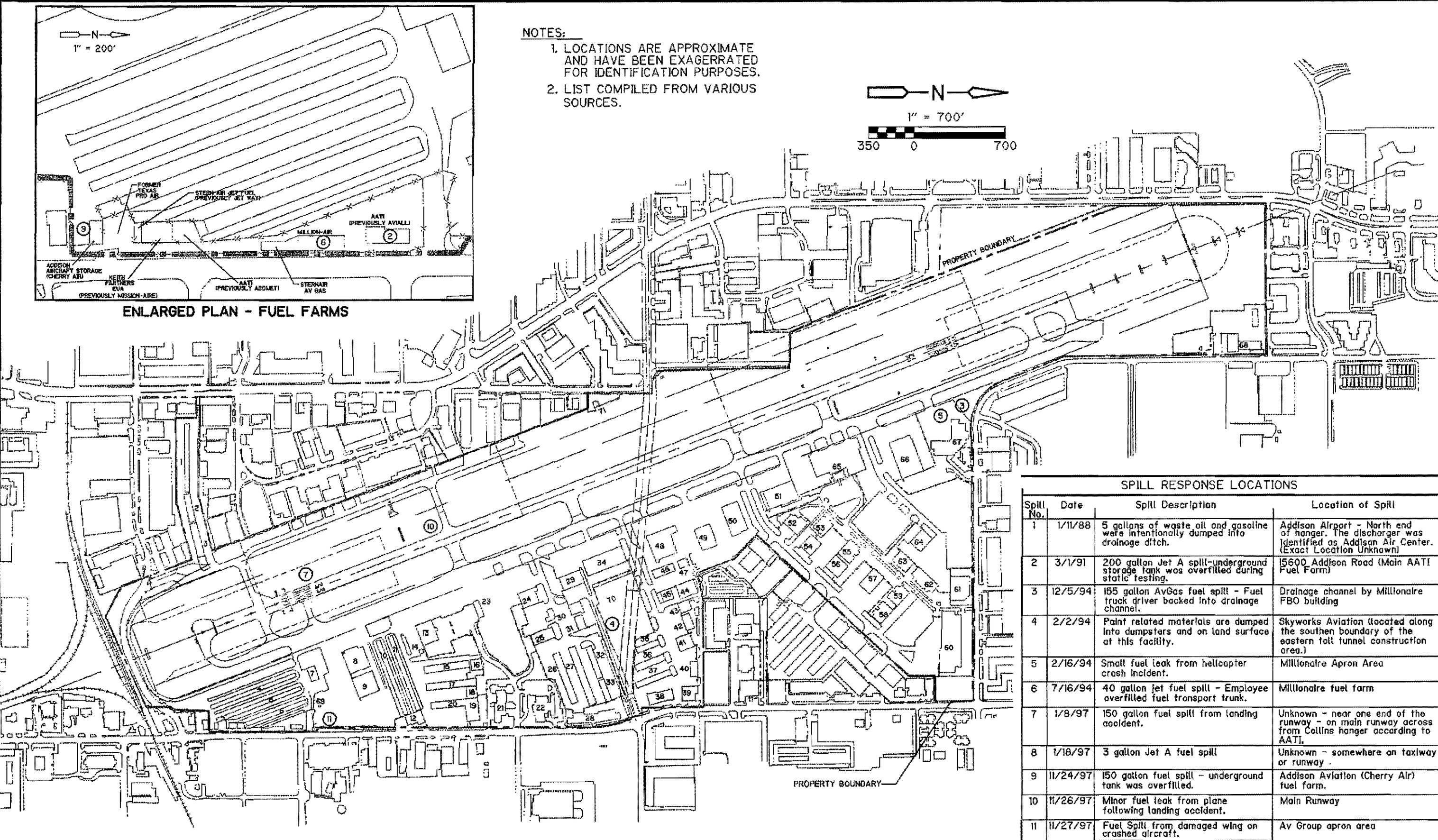
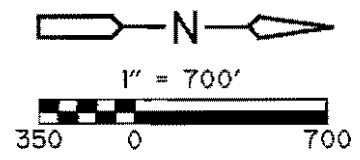
ADDISON

C:\ACAD\PROJ\ADDISON



ENLARGED PLAN - FUEL FARMS

- NOTES:
1. LOCATIONS ARE APPROXIMATE AND HAVE BEEN EXAGGERATED FOR IDENTIFICATION PURPOSES.
 2. LIST COMPILED FROM VARIOUS SOURCES.



ADDISON AIRPORT
ADDISON, TEXAS

SPILL RESPONSE LOCATIONS

Spill No.	Date	Spill Description	Location of Spill
1	1/11/88	5 gallons of waste oil and gasoline were intentionally dumped into drainage ditch.	Addison Airport - North end of hanger. The discharger was identified as Addison Air Center. (Exact Location Unknown)
2	3/1/91	200 gallon Jet A spill - underground storage tank was overfilled during static testing.	15600 Addison Road (Main AATI Fuel Farm)
3	12/5/94	155 gallon AvGas fuel spill - Fuel truck driver backed into drainage channel.	Drainage channel by Millonaire FBO building
4	2/2/94	Paint related materials are dumped into dumpsters and on land surface at this facility.	Skyworks Aviation (located along the southern boundary of the eastern toll tunnel construction area.)
5	2/16/94	Small fuel leak from helicopter crash incident.	Millonaire Apron Area
6	7/16/94	40 gallon Jet fuel spill - Employee overfilled fuel transport trunk.	Millonaire fuel farm
7	1/8/97	150 gallon fuel spill from landing accident.	Unknown - near one end of the runway - on main runway across from Collins hanger according to AATI.
8	1/18/97	3 gallon Jet A fuel spill	Unknown - somewhere on taxiway or runway
9	11/24/97	150 gallon fuel spill - underground tank was overfilled.	Addison Aviation (Cherry Air) fuel farm.
10	11/26/97	Minor fuel leak from plane following landing accident.	Main Runway
11	11/27/97	Fuel Spill from damaged wing on crashed aircraft.	Av Group apron area

SPILL RESPONSE LOCATIONS