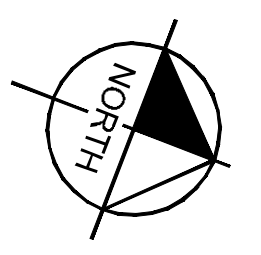
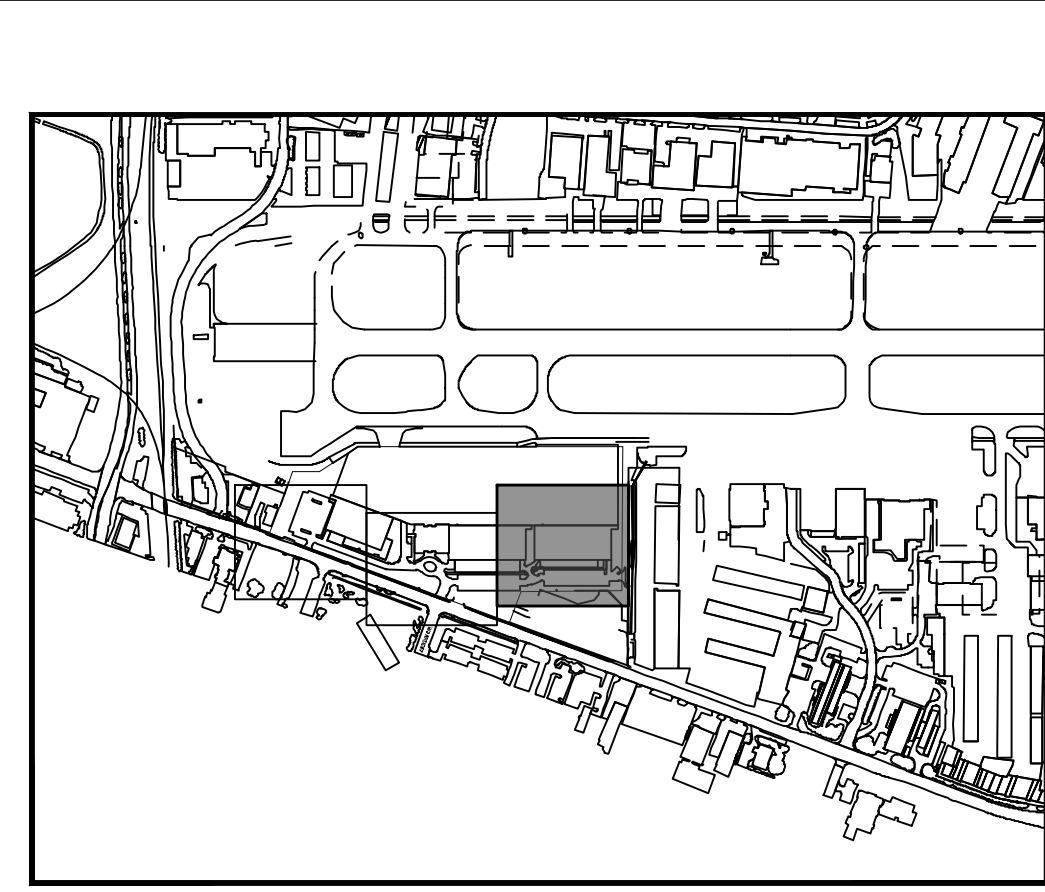



Plotted By: Acevedo, Elsieh Sheet: Set: KHA Layout: C09.03 April 14, 2020 01:25:47pm K:\067792503 - Addison Galaxy FBO\ACAD\Draw\Sheet\C09.00 LANDSIDE PAVT ELEVATION.PLAN.dwg  
This document, together with the concepts and designs presented herein, is an instrument of service, as an instrument of service, is intended only for the specific purpose and client for which it was prepared. Reuse of any information or data in this document without written authorization and adaptation by Kimley-Horn and Associates, Inc. shall be without liability to Kimley-Horn and Associates, Inc.



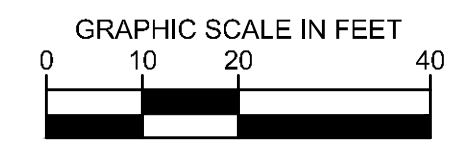
KEY PLAN

NOTES

1. ALL SIDEWALKS AND ACCESSIBLE ROUTES, INCLUDING DRIVEWAY CROSSWALKS, SHALL CONFORM TO ALL APPLICABLE AMERICANS WITH DISABILITIES ACT STANDARDS AND THE TEXAS ACCESSIBILITY STANDARDS. IF ANY DISCREPANCY IS DISCOVERED, THE CONTRACTOR SHALL NOTIFY THE ENGINEER PRIOR TO POURING ANY PAVEMENT.
2. ALL SIDEWALKS AND ACCESSIBLE ROUTES SHALL NOT EXCEED A RUNNING SLOPE OF 5% (1:20) WITHOUT A RAMP, AND SHALL NOT EXCEED A 2% CROSS SLOPE (1:50).
3. THE ACCESSIBLE PARKING AND PASSENGER LOADING AREAS SHALL NOT EXCEED A SLOPE OF 2% (1:50) IN ANY DIRECTION.

LEGEND

- ME MATCH EXISTING ELEVATION
- TS TOP OF SIDEWALK ELEVATION
- NG NATURAL GROUND ELEVATION
- TP TOP OF PAVEMENT ELEVATION
- TC TOP OF CURB ELEVATION
- HIGH POINT
- STORM SEWER INLETS



KHA PROJECT 067792503	DATE 2/21/2020	SCALE AS SHOWN	DESIGNED BY HCV	DRAWN BY EC EAC	CHECKED BY HCV	04/15/20		© 2019 KIMLEY-HORN AND ASSOCIATES, INC. 1400 WOODLICK FOREST DRIVE, SUITE 225 HOUSTON, TEXAS 77057 PHONE: 281-475-2816 WWW.KIMLEY-HORN.COM	<b>Kimley-Horn</b>	04/14/2020	JM
										No.	REVISIONS
ADDISON GALAXY FBO 15601 ADDISON RD. PREPARED FOR BLACK FOREST VENTURE											
DALLAS, TEXAS											
SHEET NUMBER C09.03											