

owners
CAWLEY PARTNERS
 17330 Preston Road, Suite 250B
 Dallas, TX 75252
 972.759.7700

mep engineer
PURDY MCGUIRE
 17300 Dallas Parkway, Suite 3000
 Dallas, TX 75248
 972.239.5357

structural engineer
L.A. FUESS PARTNERS, INC.
 3333 Lee Parkway, Suite 300
 Dallas, TX 75219
 214.871.7010

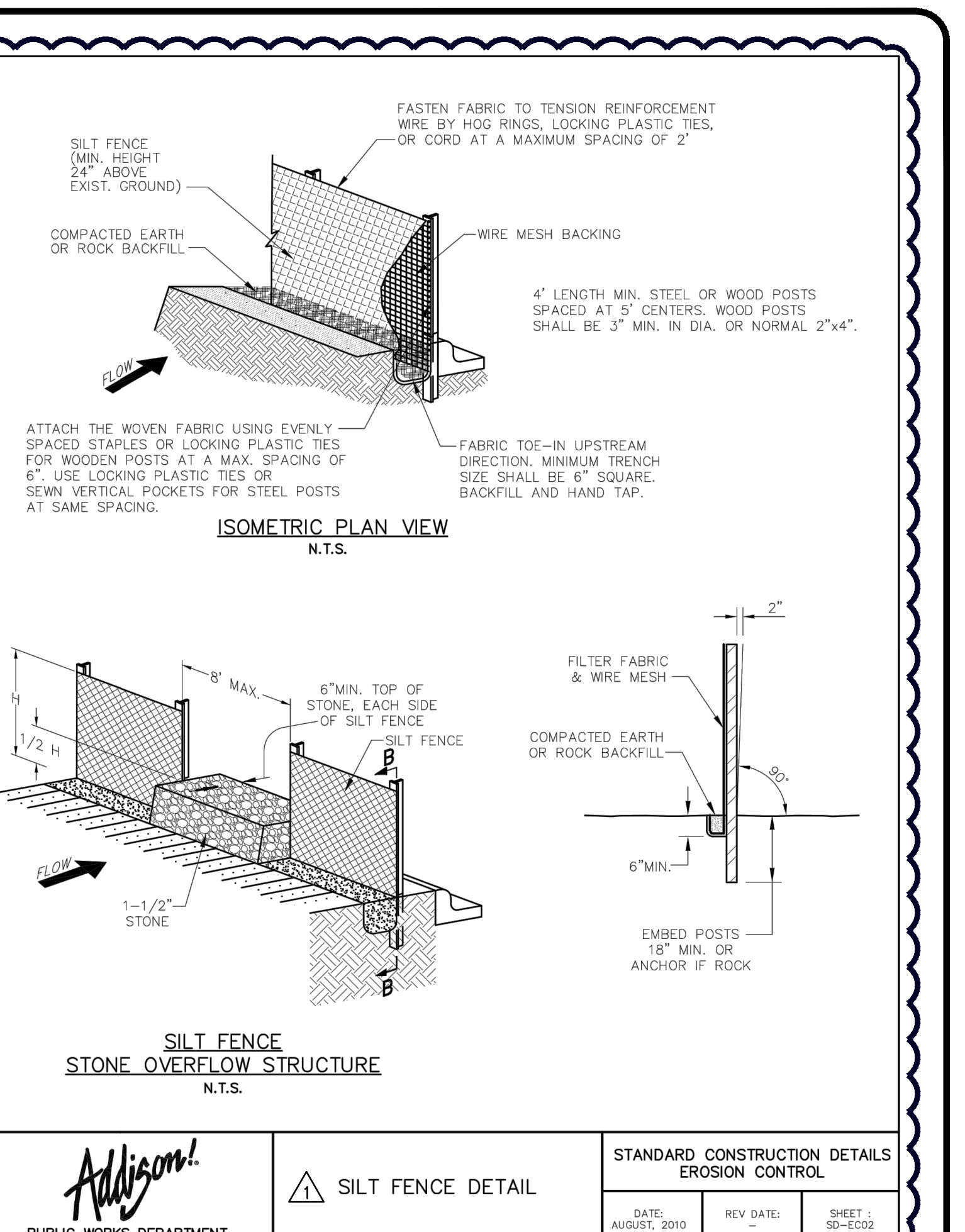
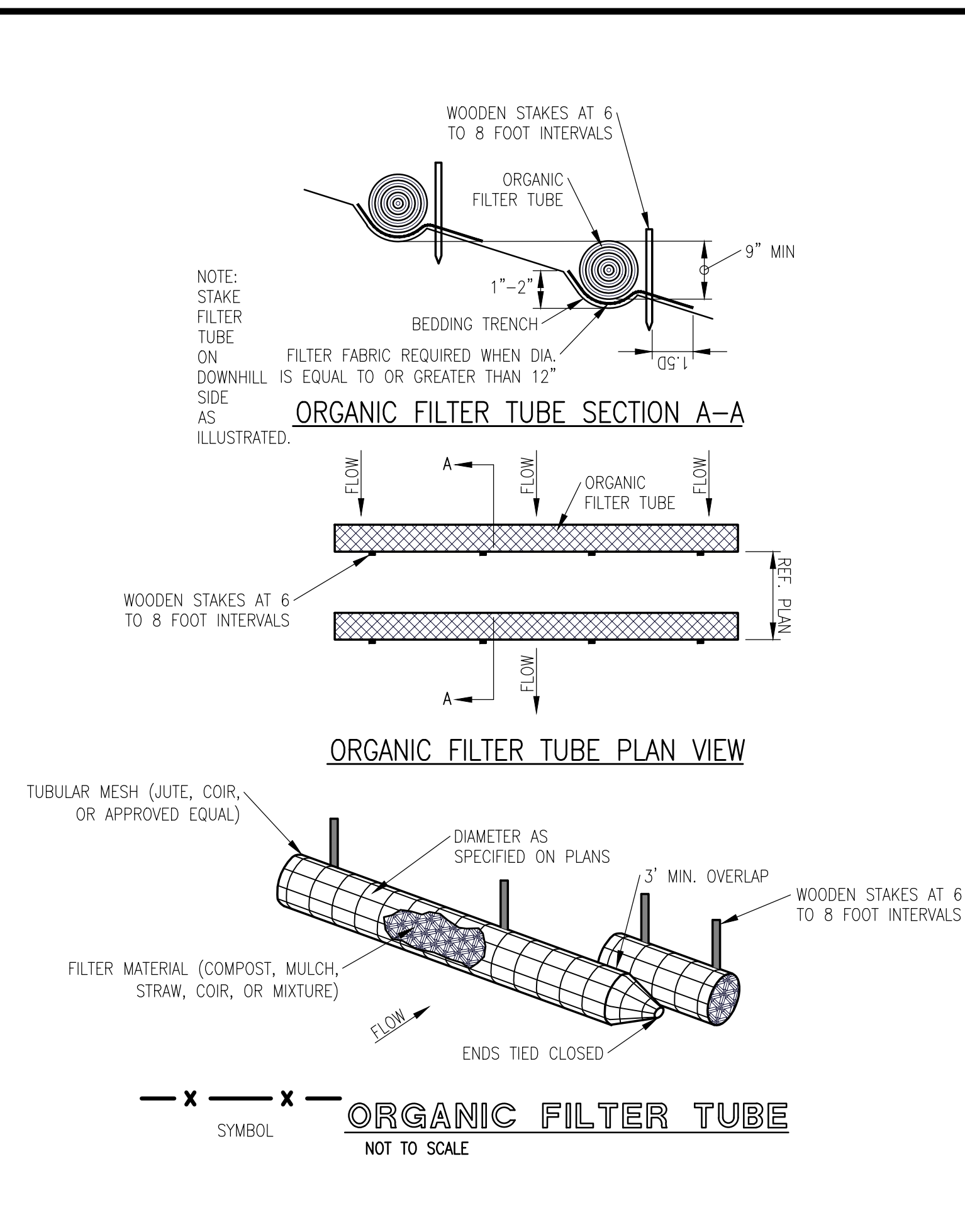
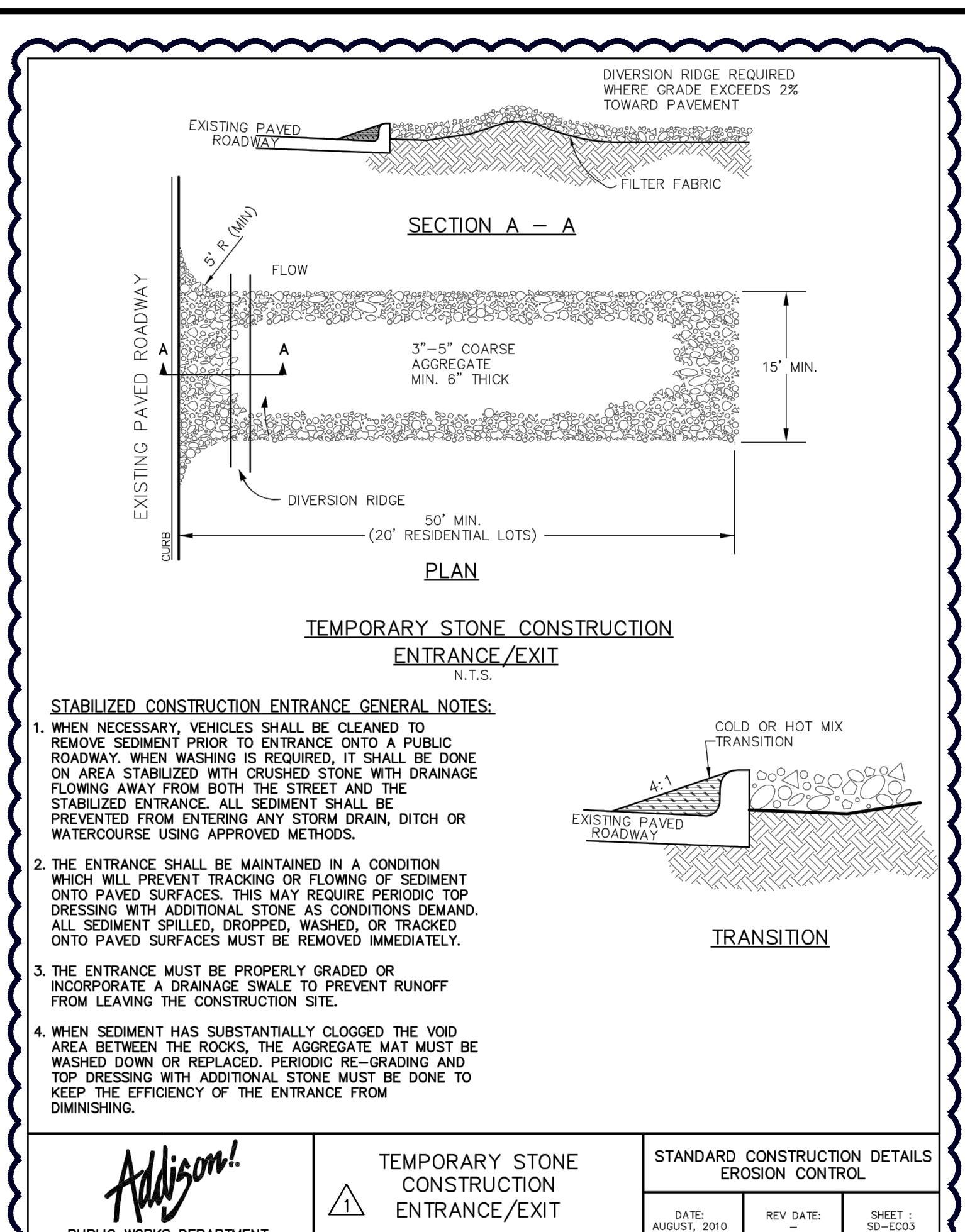
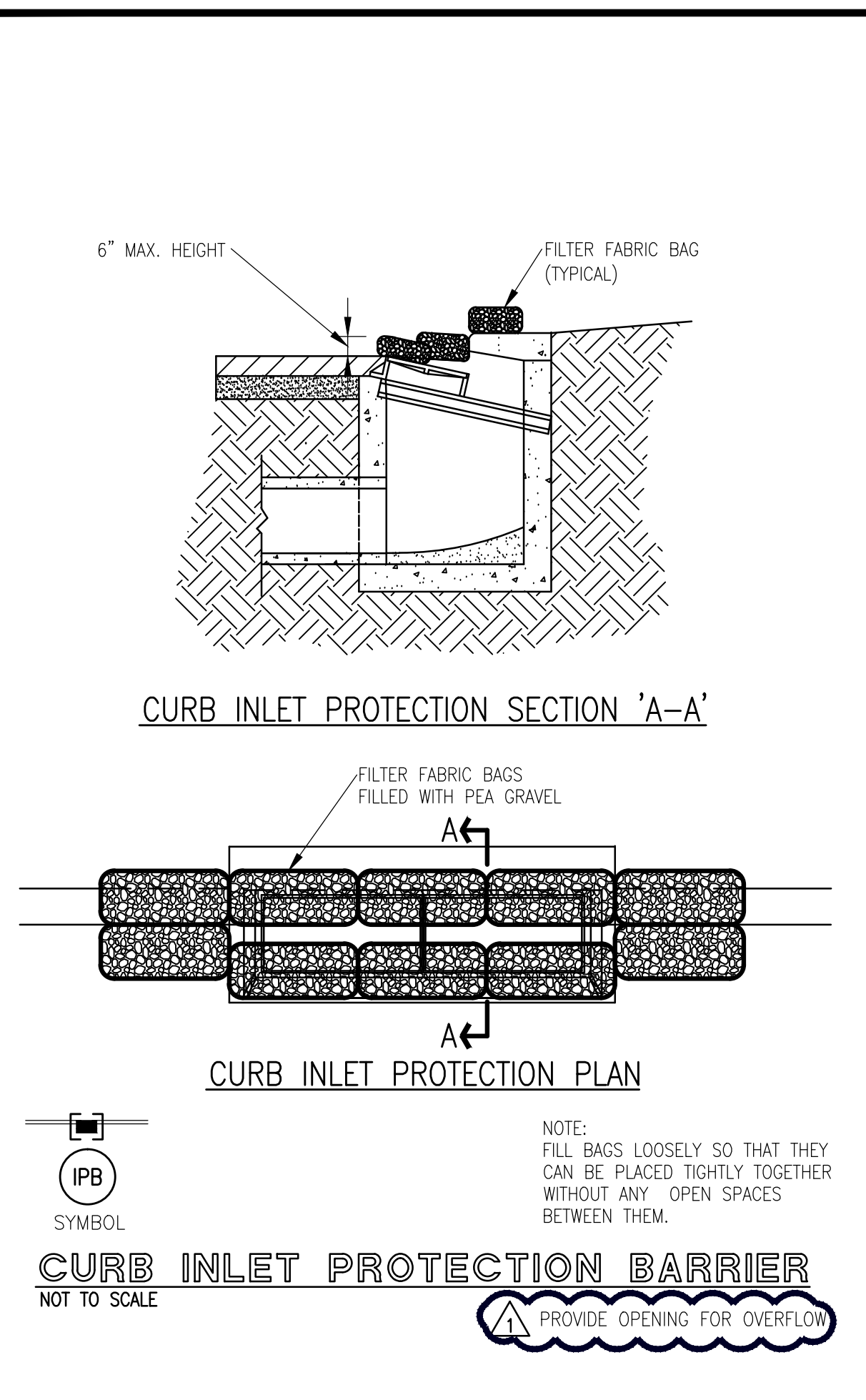
civil engineer
WALTER P MOORE
 1845 Woodall Rodgers Fwy, Suite
 D888, TX 75250
 214.740.6200

landscape architect
BELLE FIRMA
 4245 North Central Expy, Suite 501
 Dallas, TX 75205
 214.865.7192

project
CAWLEY TOLLWAY CENTER
 14675 Dallas Parkway
 Addison, TX 75254

The drawings and written material herein constitute original work of the architect, and as intellectual property and instruments of service, are subject to copyright and may not be reproduced, distributed, published or used in any way without the express written consent of the architect.

original issue
BUILDING PERMIT 12.18.2014
 revisions
 ADDENDUM #1 01.27.2015



EROSION CONTROL PLAN NOTES

- ALL OPERATORS AND/OR CONTRACTORS SHALL CONFORM TO THE TERMS AND CONDITIONS OF THE TEXAS COMMISSION ON ENVIRONMENTAL QUALITY (TCEQ), TPDES GENERAL PERMIT NO. TXR 150000 ISSUED AND DATED MARCH 5, 2003.
- THE NOTICE OF INTENT (NOI), AS REQUIRED BY THE GENERAL PERMIT, MUST BE PROPERLY DISPLAYED ON SITE AT ALL TIMES BY EACH OPERATOR.
- ALL RELEASES OF THE REPORTABLE QUANTITIES OF HAZARDOUS SUBSTANCES SHALL BE REPORTED IMMEDIATELY TO THE FACILITY OPERATOR, EPA AND TCEQ.
- QUALIFIED OPERATOR PERSONNEL MUST INSPECT THE SITE AT LEAST ONCE EVERY 14 DAYS AND WITHIN 24 HOURS OF A STORM EVENT OF 0.5 INCHES OR GREATER. AS AN ALTERNATIVE, AN INSPECTION CAN BE CONDUCTED ONCE EVERY SEVEN (7) CALENDAR DAYS ON A DEFINED DAY. A DECISION ON WHICH METHOD TO USE MUST BE DECIDED BEFORE WORK BEGINS AND MUST BE FOLLOWED THROUGHOUT THE PROJECT.
- MODIFICATIONS TO THE STORM WATER POLLUTION PREVENTION PLAN SHALL BE IMPLEMENTED AND BE IN PLACE WITHIN A SEVEN CALENDAR DAY PERIOD.
- IF ANY CONTRACTOR SEES A VIOLATION BY AN OPERATOR OR ANOTHER CONTRACTOR, THAT OPERATOR OR CONTRACTOR IN VIOLATION SHALL BE NOTIFIED AS WELL AS THE FACILITY OPERATOR.
- EROSION CONTROL SHALL BE INSTALLED PRIOR TO GRADING.
- ACCUMULATED SILT DEPOSITS SHALL BE REMOVED FROM SILT FENCES AND HAY BALE DIKES WHEN SILT DEPTH REACHES THREE INCHES OR 20%.
- THE CONTRACTOR SHALL ADD OR DELETE EROSION PROTECTION AT THE REQUEST AND DIRECTION OF THE OPERATOR OR TOWN.
- AFTER INSTALLATION OF PAVEMENT, FINAL LOT BENCHING AND GENERAL CLEANUP, THE CONTRACTOR SHALL ESTABLISH GRASS GROUNDCOVER IN ALL STREET PARKWAYS, LOT AND ALL OTHER DISTURBED AREAS. SOILING SHALL BE DONE AS SPECIFIED BY SECTION 202.5 AND SEEDING AS SPECIFIED BY SECTION 202.6 OF THE OCTOBER 2004 OR LATEST EDITION OF NCTCOG STANDARD SPECIFICATION.
- IT SHALL BE THE CONTRACTOR'S RESPONSIBILITY TO CONTROL AND LIMIT SILT AND SEDIMENT LEAVING THE SITE. SPECIFICALLY, THE CONTRACTOR SHALL PROTECT ALL PUBLIC STREETS, ALLEYS, STREAMS AND STORM DRAINAGE SYSTEMS FROM EROSION DEPOSITS.
- A DRAINAGE AREA MAP WILL BE INCLUDED WITH THE EROSION CONTROL PLAN.
- CONSTRUCTION WASTE DISPOSAL CONTAINERS SHALL BE PROVIDED ON THE SITE FOR DISPOSAL OF ALL NON-HAZARDOUS CONSTRUCTION WASTE MATERIALS. THE CONTAINERS SHALL BE HAULED TO LANDFILL BY THE CONTRACTOR.
- ALL HAZARDOUS MATERIALS SHALL BE HANDLED AND DISPOSED OF BY THE CONTRACTOR IN ACCORDANCE WITH FEDERAL, STATE AND LOCAL REGULATIONS.

SILT FENCE NOTES

- POSTS WHICH SUPPORT THE SILT FENCE SHALL BE INSTALLED ON A SLIGHT ANGLE TOWARD THE ANTICIPATED RUNOFF SOURCE. THE POST SHALL BE EMBEDDED A MINIMUM OF 18 INCHES.
- THE TOE OF THE SILT FENCE SHALL BE TRENCHED IN WITH A SPADE OR MECHANICAL TRENCHER, SO THAT THE DOWNHILL EDGE OF THE TRENCH IS FLAT AND PERPENDICULAR TO THE DIRECTION OF FLOW. GRAVEL ON THE UPHILL SIDE TO PREVENT FLOW UNDER FENCE.
- THE TRENCH MUST BE A MINIMUM OF 8 INCHES DEEP AND 8 INCHES WIDE TO ALLOW FOR THE SILT FENCE FABRIC TO BE LAID IN THE GROUND AND BACKFILLED WITH COMPACTED MATERIAL.
- SILT FENCE SHALL BE SECURELY FASTENED TO EACH SUPPORT POST OR TO WOVEN WIRE WHICH IS TURNED AT AN ANGLE. THERE SHALL BE A 6 INCH DOUBLE OVERLAP, SECURELY FASTENED WHERE ENDS OF FABRIC MEET.
- INSPECTION SHALL BE MADE EVERY TWO WEEKS OR AFTER EACH RAINFALL. REPAIR OR REPLACEMENT SHALL BE PROMPTLY AS NEEDED.
- SILT FENCE SHALL BE REMOVED WHEN THE SITE IS COMPLETELY STABILIZED SO AS NOT TO BLOCK OR IMPIDE STORM FLOW OR DRAINAGE.
- ACCUMULATED SILT SHALL BE REMOVED WHEN IT REACHES A DEPTH OF 3 INCHES. THE SILT SHALL BE DEPOSITED AT AN APPROVED SITE AND IN SUCH A MANNER AS TO NOT CONTRIBUTE TO ADDITIONAL SEDIMENTATION.

DATE: AUGUST, 2010 REV DATE: SHEET: SD-ED01

Walter P. Moore and Associates, Inc.
 TBPE Firm Registration No. 1856

WALTER P MOORE
 WALTER P. MOORE AND ASSOCIATES, INC.
 1845 WOODALL RODGERS FREEWAY, SUITE 1650
 DALLAS, TEXAS 75201-2290
 TBPE FIRM REGISTRATION NO. 1856
 PHONE: 214.740.6200 FAX: 214.740.6300

DATE	DESCRIPTION	REF. NO.
01-27-15	ADDENDUM #1	

EROSION CONTROL DETAILS
C2.01
CAWLEY TOLLWAY OFFICE BUILDING
PART OF TRACT 31, JOSIAH PANCOAST ABSTRACT
14675 DALLAS PARKWAY, ADDISON, TEXAS

DESIGN	DRAWN	DATE	SCALE	NOTES	FILE	NO.
SLH	SLH	JANUARY 2015				14-11

title
EROSION CONTROL DETAILS

project number 14067.100
 date 12.18.2014
 sheet

C2.01