



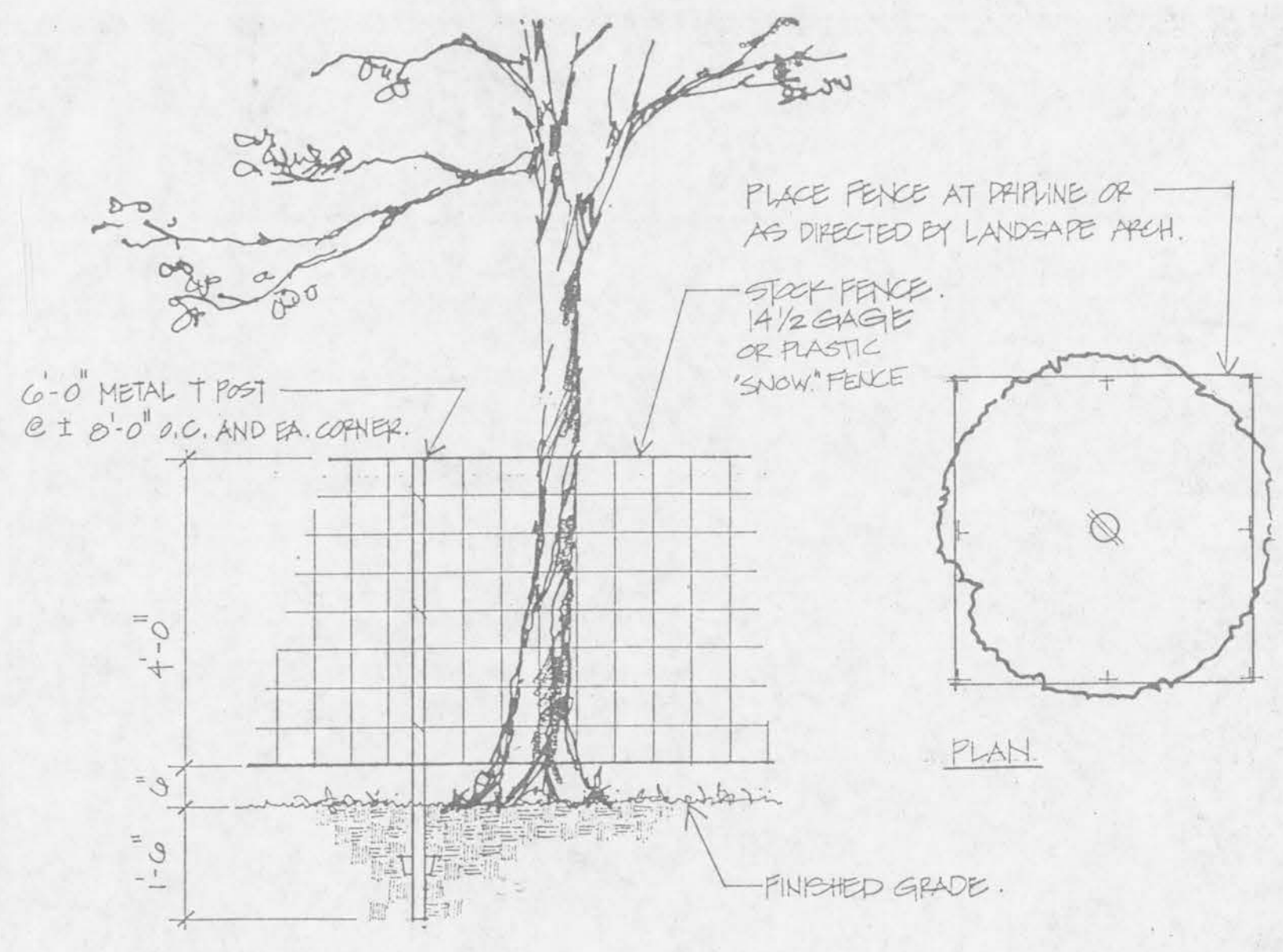
TOWN OF ADDISON
JOGGING TRAIL

NO.	DESCRIPTION	DATE

NOTE:
 REMOVE TREE WELL ROCK & RAILROAD TIES
 TRANSPORT BOTH TO ADDISON SERVICE CENTER
 16001 WESTGROVE DRIVE



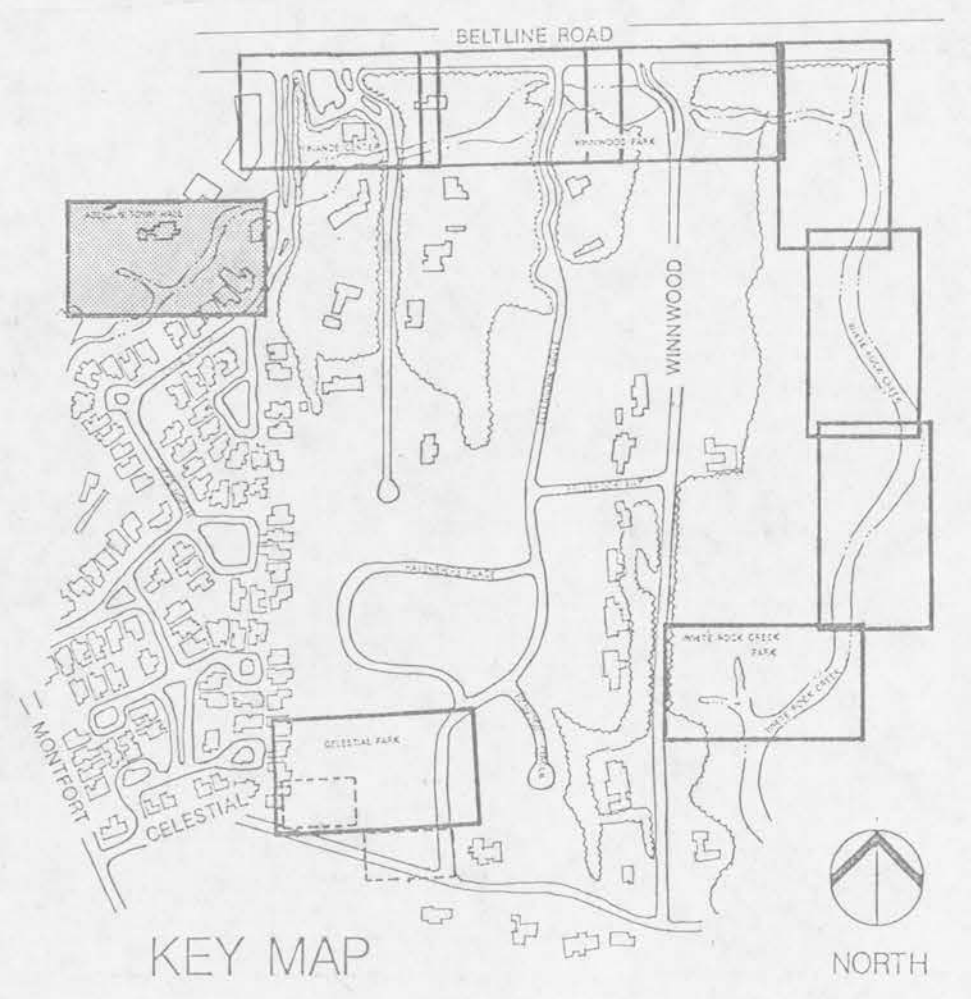
01 TREE PROTECTION DETAIL - WRAPPING
 N.T.S.




02 TREE PROTECTION DETAIL - BARRICADE
 N.T.S.

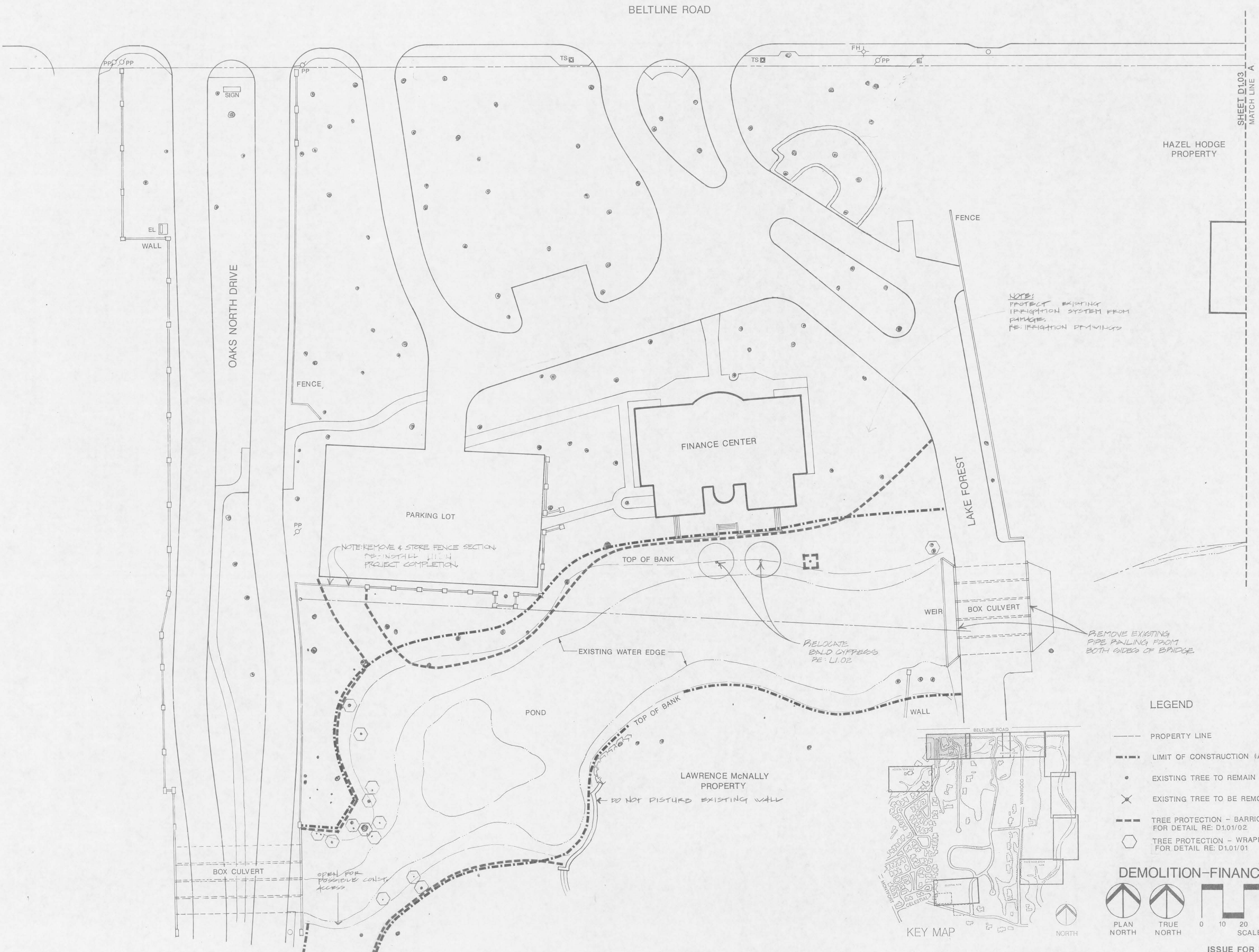
LEGEND

- PROPERTY LINE
- - - LIMIT OF CONSTRUCTION (APPROX.)
- EXISTING TREE TO REMAIN
- ✕ EXISTING TREE TO BE REMOVED
- - - TREE PROTECTION - BARRICADE FOR DETAIL RE: D1.01/02
- TREE PROTECTION - WRAPPING FOR DETAIL RE: D1.01/01



DEMOLITION-TOWN HALL





NOTE:
PROTECT EXISTING
IRRIGATION SYSTEM FROM
DAMAGE.
RE: IRRIGATION DRAWINGS

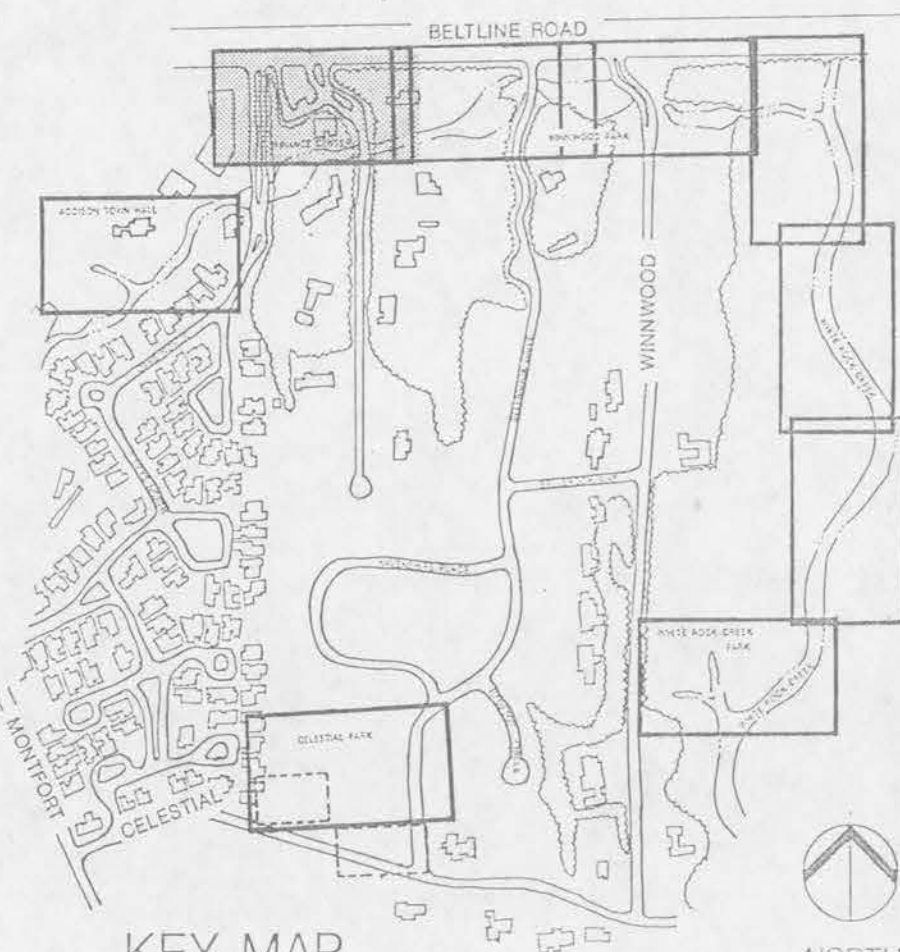
NOTE: REMOVE & STORE FENCE SECTION
RE: INSTALL FENCE
PROJECT COMPLETION

RELOCATE
BRIDG CYPRESS
RE: LI.02

REMOVE EXISTING
PIPE PARALLEL FROM
BOTH SIDES OF BRIDGE

DO NOT DISTURB EXISTING WALL


OPEN FOR
POSSIBLE CONCT
ACCESS



LEGEND

- PROPERTY LINE
- LIMIT OF CONSTRUCTION (APPROX.)
- EXISTING TREE TO REMAIN
- ✕ EXISTING TREE TO BE REMOVED
- TREE PROTECTION - BARRICADE FOR DETAIL RE: D1.01/02
- TREE PROTECTION - WRAPPING FOR DETAIL RE: D1.01/01

DEMOLITION-FINANCE CENTER



SCALE 1"=20' 0"



NO.	REVISIONS

JOB # 17068
DRAWN *GN*
APPROVED *GN*
DATE 23 JAN 89

SHEET
D1.02
OF

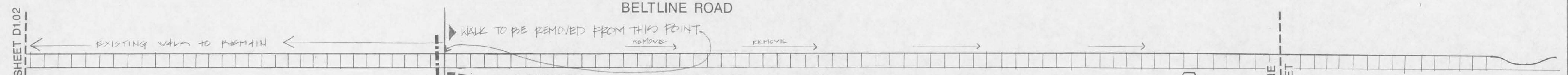
ISSUE FOR BID 24 JAN 89

REVISIONS

JOB # 17068
DRAWN P.J.S.
APPROVED G.W.N.
DATE 22 JAN 89

SHEET
D1.03
OF

BELTLINE ROAD

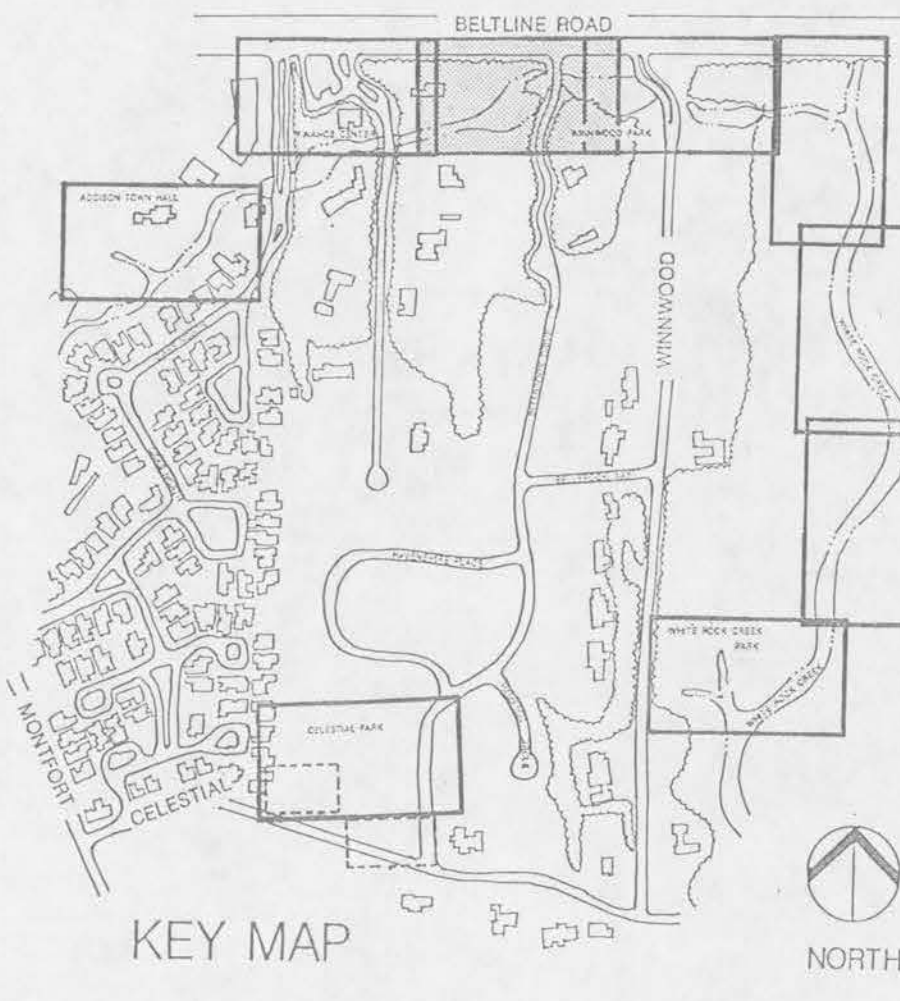


HAZEL-HODGE

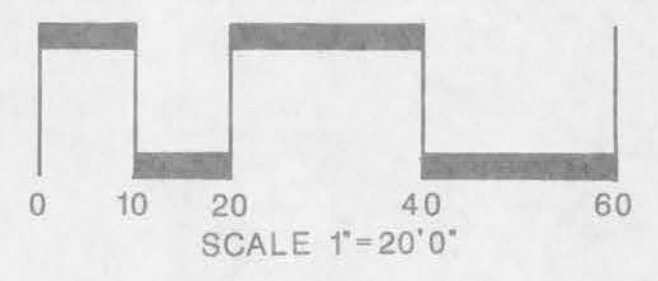
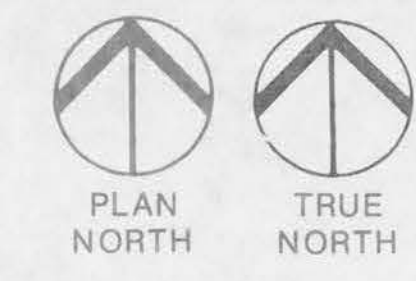
EXISTING PHASE 4 HEADWALKS TO BE REMOVED BY OTHERS

LEGEND

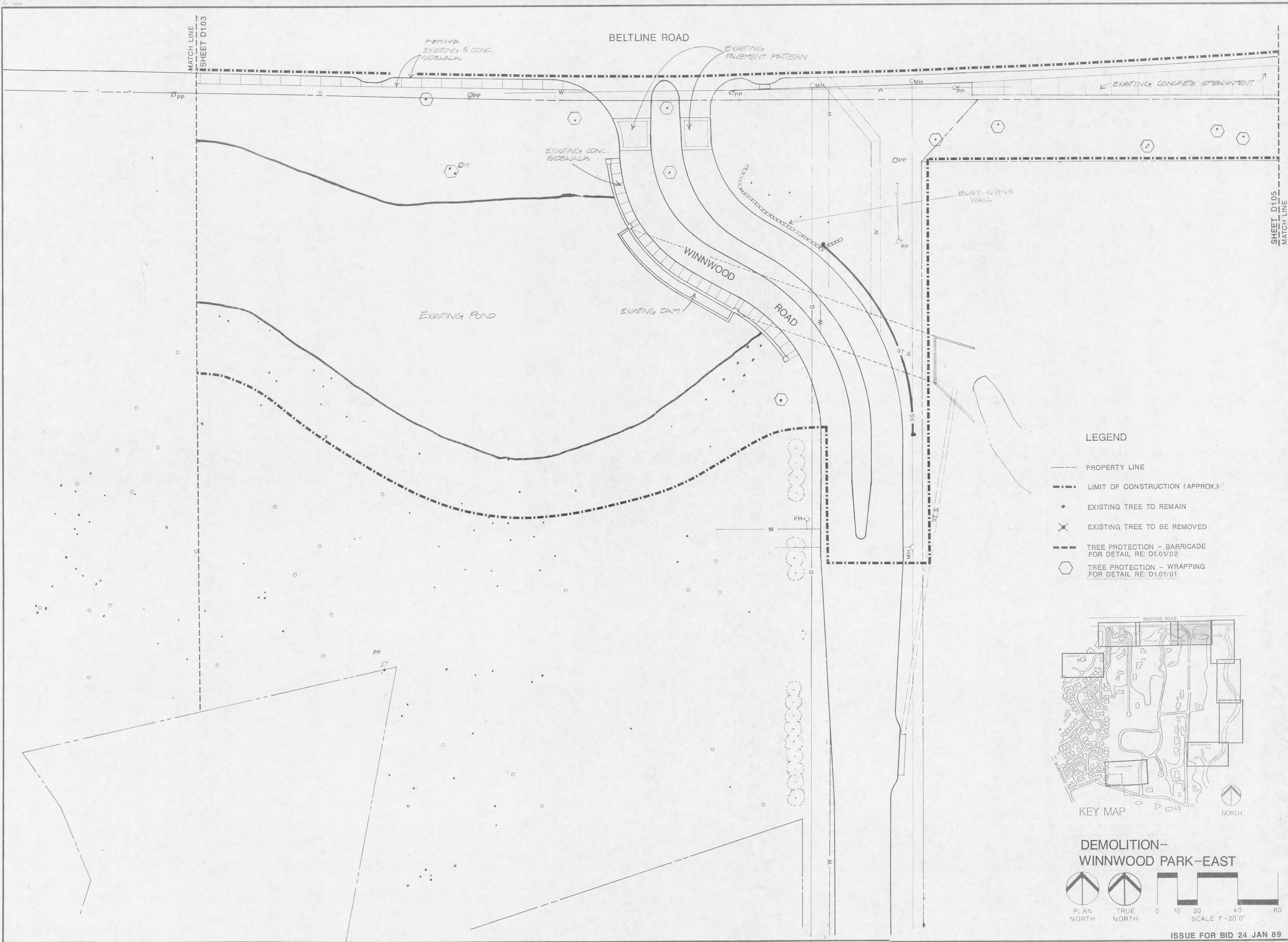
- PROPERTY LINE
- LIMIT OF CONSTRUCTION (APPROX.)
- EXISTING TREE TO REMAIN
- EXISTING TREE TO BE REMOVED
- TREE PROTECTION - BARRICADE FOR DETAIL RE: D1.01/02
- TREE PROTECTION - WRAPPING FOR DETAIL RE: D1.01/01



DEMOLITION-WINNWOOD PARK - WEST

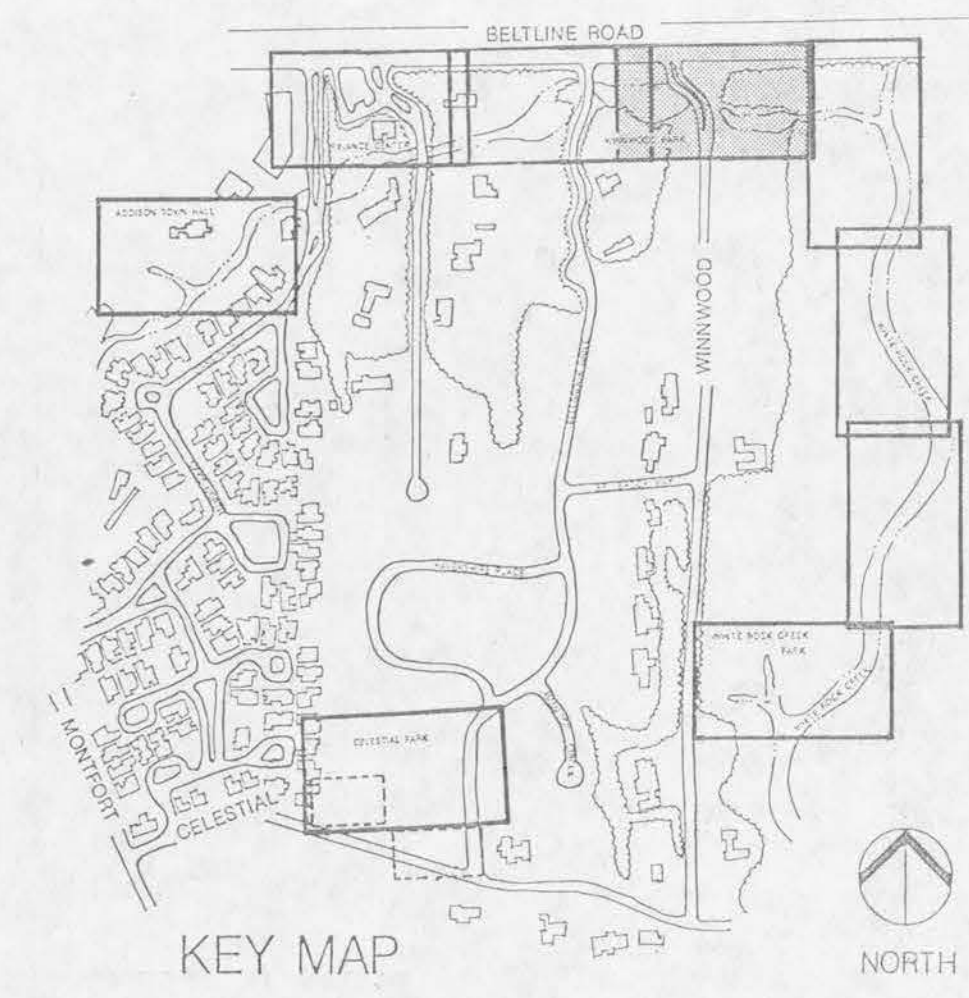


ISSUE FOR BID 24 JAN 89




LEGEND

- PROPERTY LINE
- - - - - LIMIT OF CONSTRUCTION (APPROX.)
- EXISTING TREE TO REMAIN
- ✕ EXISTING TREE TO BE REMOVED
- - - - - TREE PROTECTION - BARRICADE FOR DETAIL RE: D1.01/02
- ◊ TREE PROTECTION - WRAPPING FOR DETAIL RE: D1.01/01



DEMOLITION-
WINNWOOD PARK-EAST



ISSUE FOR BID 24 JAN 89

MYRICK · NEWMAN · DAHLBERG, INC.
LANDSCAPE ARCHITECTS

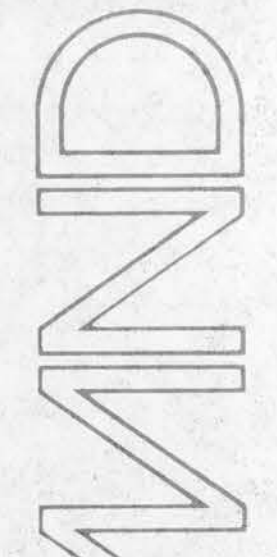
TOWN OF ADDISON
JOGGING TRAIL



NO.	REVISIONS

JOB # 17058
DRAWN *[Signature]*
APPROVED *[Signature]*
DATE 22 JAN 89

SHEET
D1.04
OF



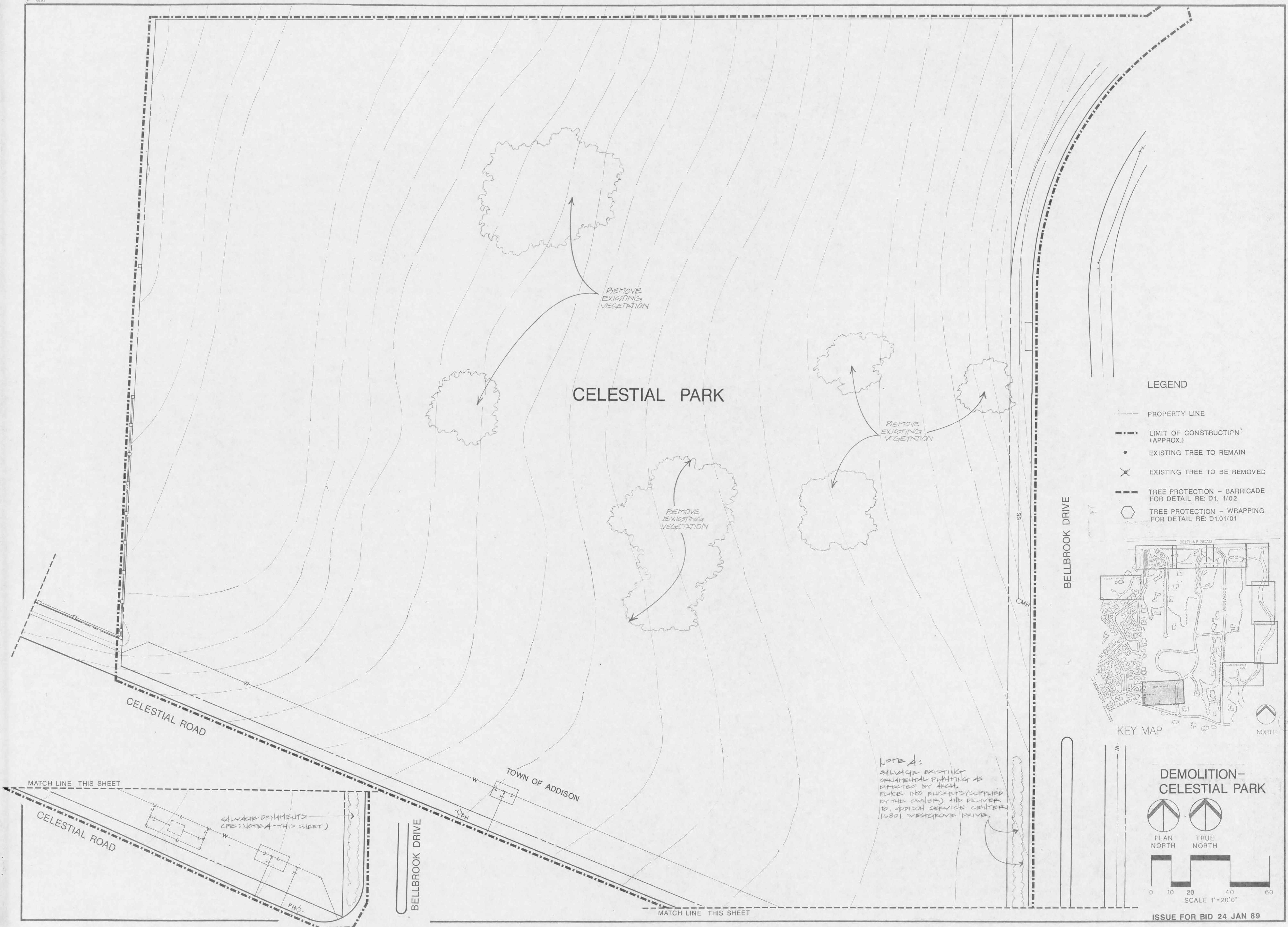
TOWN OF ADDISON
JOGGING TRAIL



NO.	REVISIONS

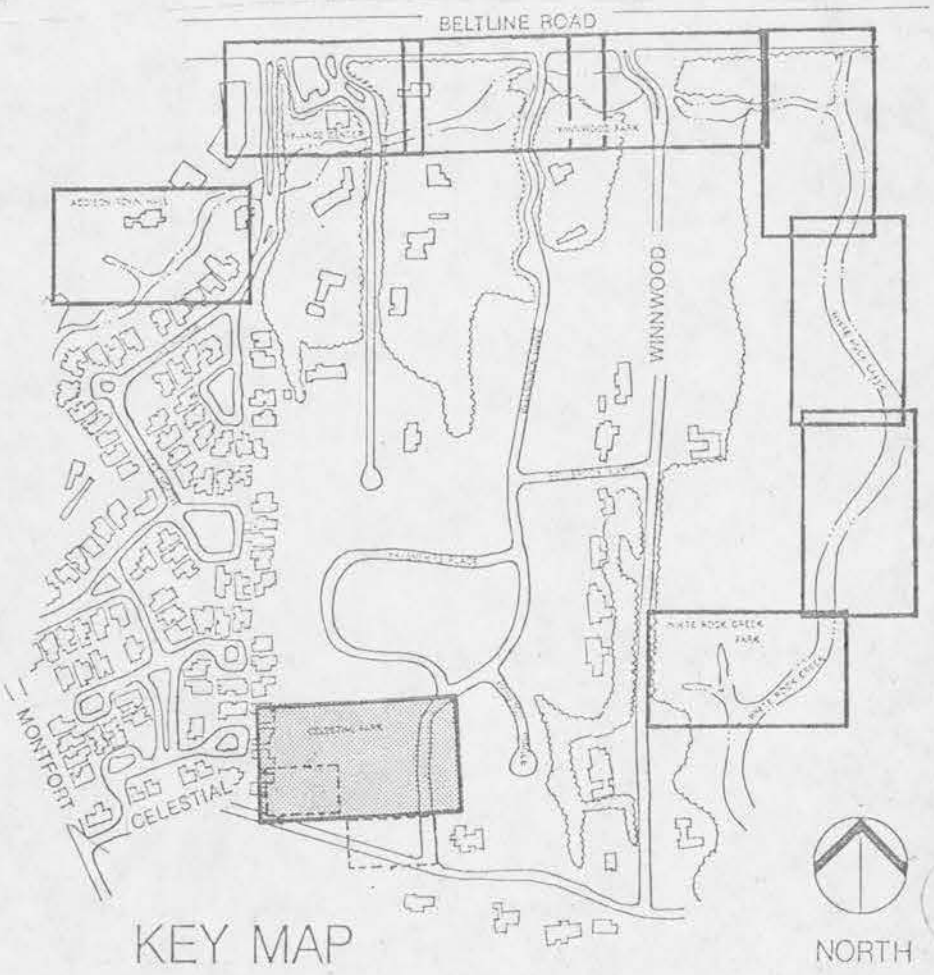
JOB # 17068
DRAWN *[Signature]*
APPROVED *[Signature]*
DATE 20 JAN 89

SHEET
D1.05
OF

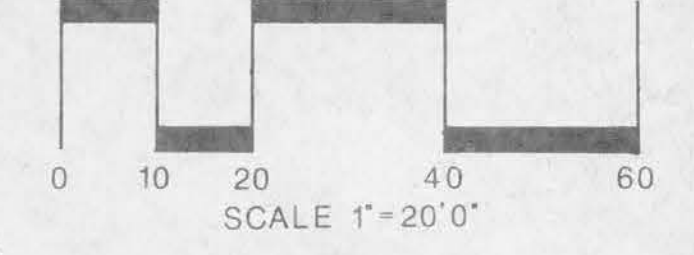


LEGEND

- PROPERTY LINE
- - - - - LIMIT OF CONSTRUCTION (APPROX.)
- EXISTING TREE TO REMAIN
- ✕ EXISTING TREE TO BE REMOVED
- - - - - TREE PROTECTION - BARRICADE FOR DETAIL RE: D1. 1/02
- ◡ TREE PROTECTION - WRAPPING FOR DETAIL RE: D1.01/01

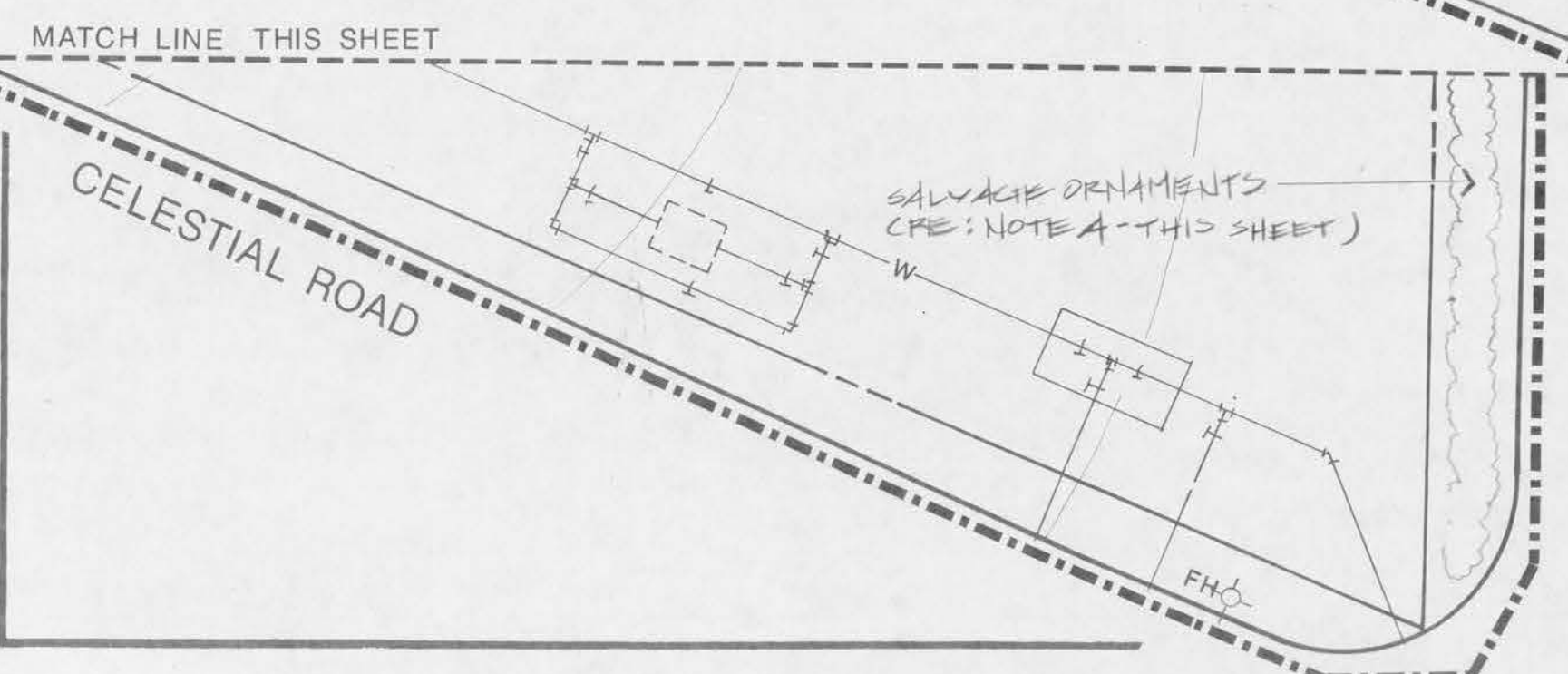


DEMOLITION-
CELESTIAL PARK



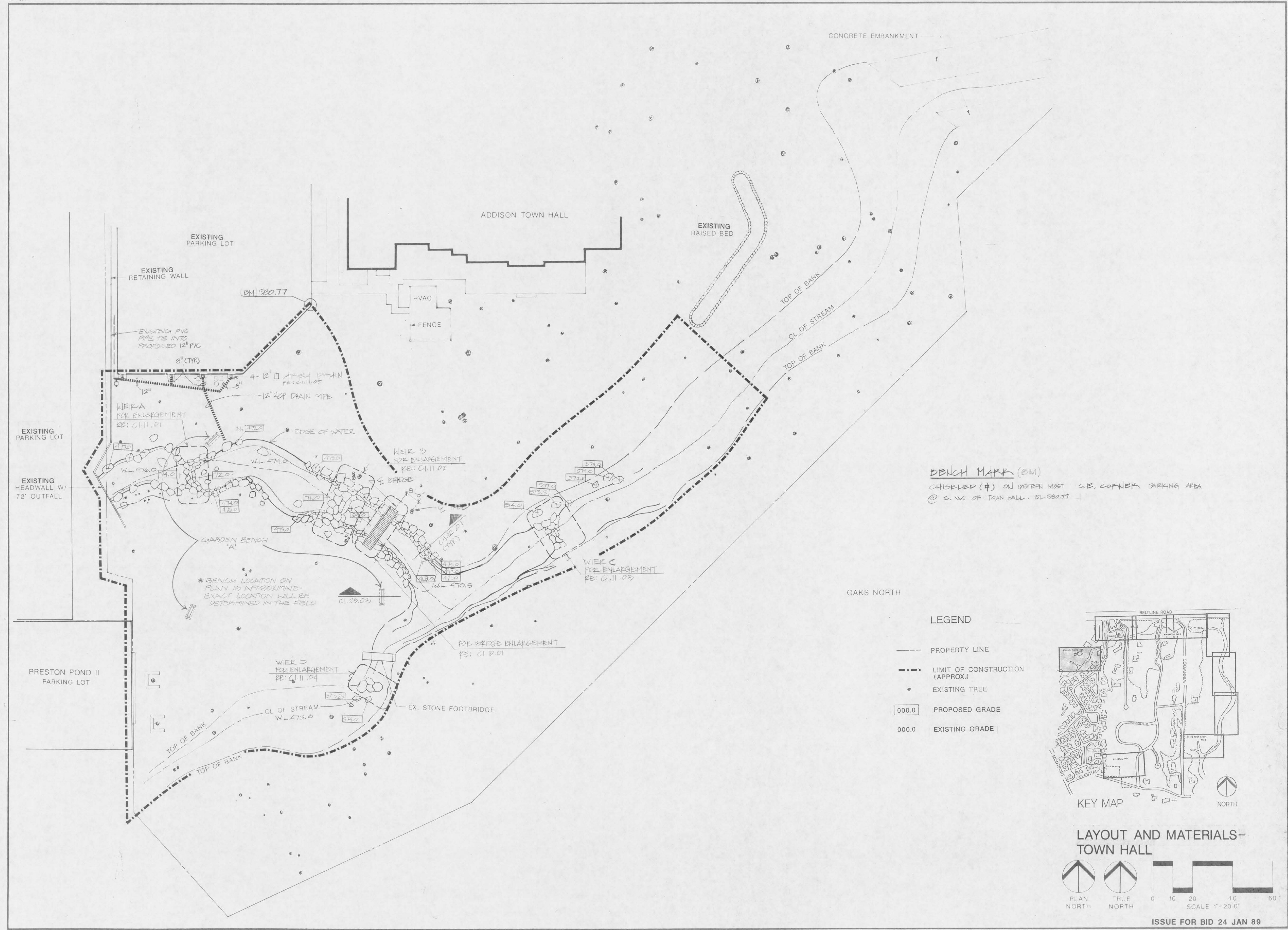
ISSUE FOR BID 24 JAN 89

NOTE A:
SALVAGE EXISTING ORNAMENTAL PLANTING AS DIRECTED BY ARCH. PLACE INTO BUCKETS (SUPPLIED BY THE OWNER) AND DELIVER TO: ADDISON SERVICE CENTER 16801 WESTCROVE DRIVE.



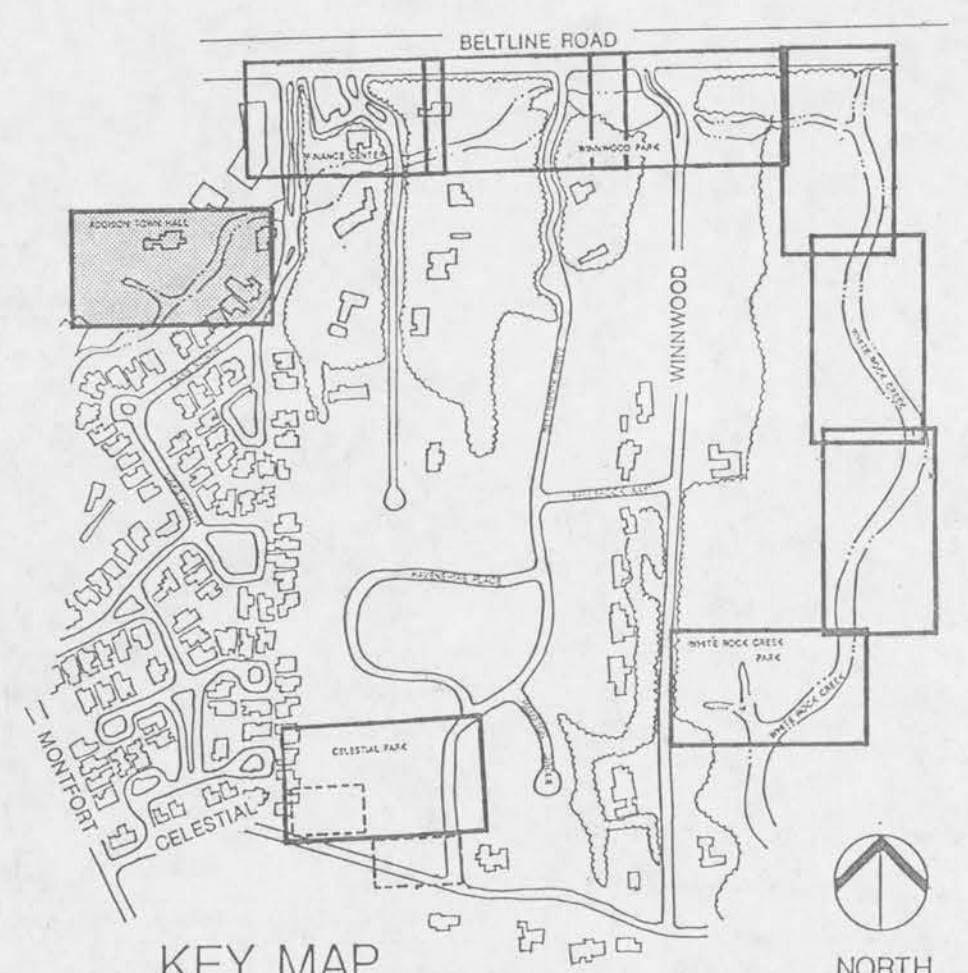
MATCH LINE THIS SHEET

MATCH LINE THIS SHEET




BENCH MARK (B.M.)
 CHISELED (#) ON EASTERN MOST S.E. CORNER PARKING AREA
 @ S.W. OF TOWN HALL - EL: 580.77

- LEGEND**
- PROPERTY LINE
 - - - - - LIMIT OF CONSTRUCTION (APPROX.)
 - EXISTING TREE
 - 000.0 PROPOSED GRADE
 - 000.0 EXISTING GRADE



LAYOUT AND MATERIALS - TOWN HALL



ISSUE FOR BID 24 JAN 89



NO.	DATE	DESCRIPTION

JOB # 17068
 DRAWN BY G.W.
 APPROVED BY G.W.
 DATE 23 JAN 89

SHEET # **C1.01**
 OF

BELTLINE ROAD

HAZEL HODGE

SHEET C103
MATCH LINE

OAKS NORTH DRIVE

FINANCE CENTER

EXISTING PARKING LOT

TOP OF BANK

FOUNTAIN PEDESTAL - N.I.C.
FOR REQ. LIGHTS & FOUNTAIN NOZZLE
RE: E. 1.06.07

LAKE FOREST

LEGEND

- PROPERTY LINE
- - - LIMIT OF CONSTRUCTION (APPROX.)
- EXISTING TREE

LAWRENCE McNALLY

EXISTING WATER EDGE

TOP OF BANK

EXISTING WALL

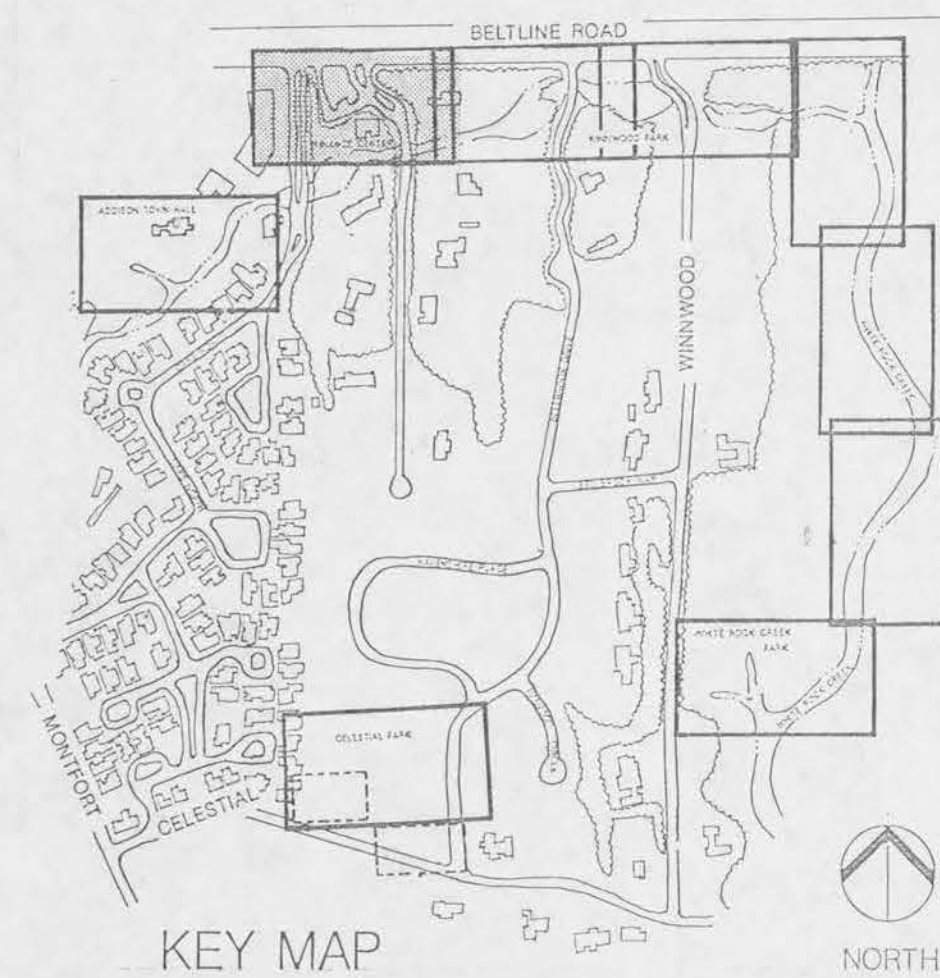
DO NOT DISTURB EXISTING WALL

PIE: CNIL FOR NEW POND EDGE


BOULDER (TYP)

BENCH MARK (BM)
CHISELED (#) ON THE WEST CURB OAKS NORTH
6'-0" SOUTH OF END OF BRIDGE. EL. 567.64

BOX CULVERT



LAYOUT AND MATERIALS-
FINANCE CENTER



ISSUE FOR BID 24 JAN 89

TOWN OF ADDISON
JOGGING TRAIL



NO.	REVISIONS

JOB # 17066
DRAWN P.O.
APPROVED G.W.
DATE 23 JAN 89

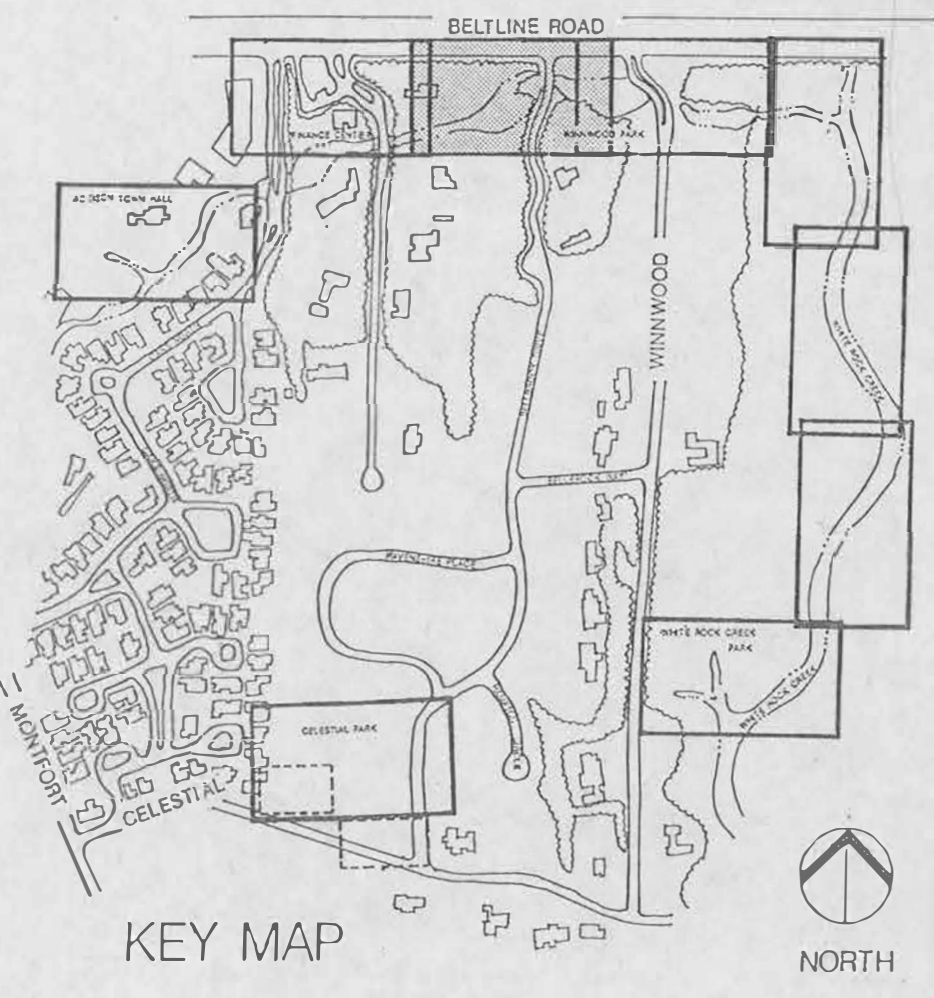
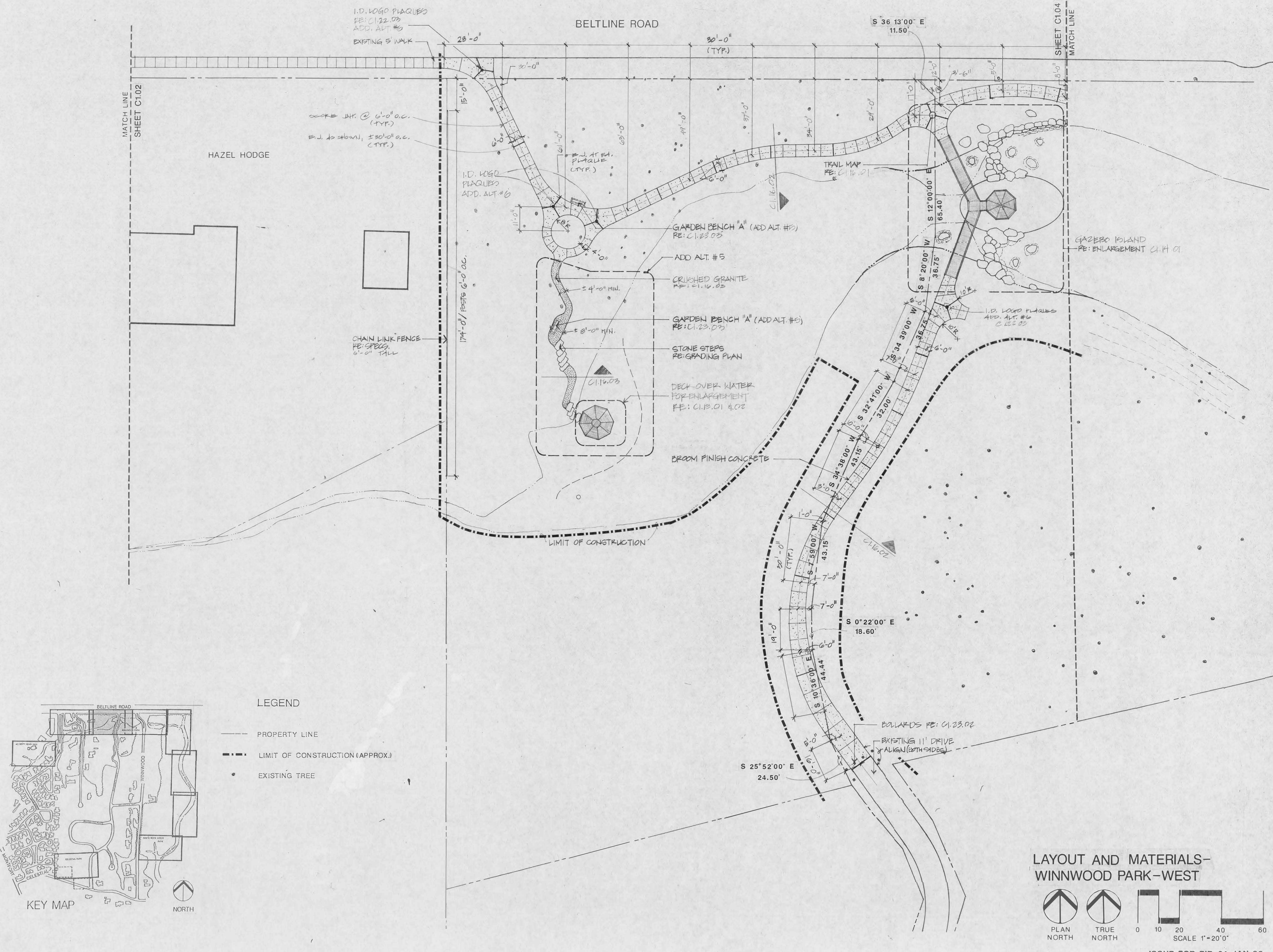
SHEET
C1.02
OF

MYRICK · NEWMAN · DAHLBERG, INC.
PLANNERS · ARCHITECTS · ENGINEERS

NO.	DATE	REVISIONS

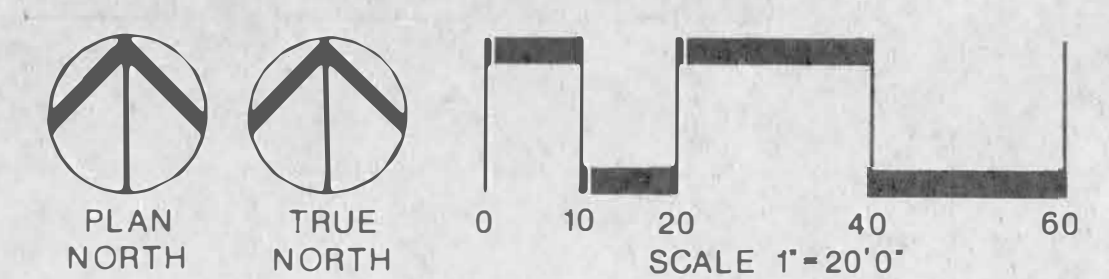
JOB # 17068
DRAWN P.B.
APPROVED G.N.
DATE 22 JAN 89

SHEET
C1.03
OF



- LEGEND**
- PROPERTY LINE
 - - - - - LIMIT OF CONSTRUCTION (APPROX.)
 - EXISTING TREE

LAYOUT AND MATERIALS-
WINNWOOD PARK-WEST



ISSUE FOR BID 24 JAN 89

MATCH LINE
SHEET C1.03

SHEET C1.05
MATCH LINE

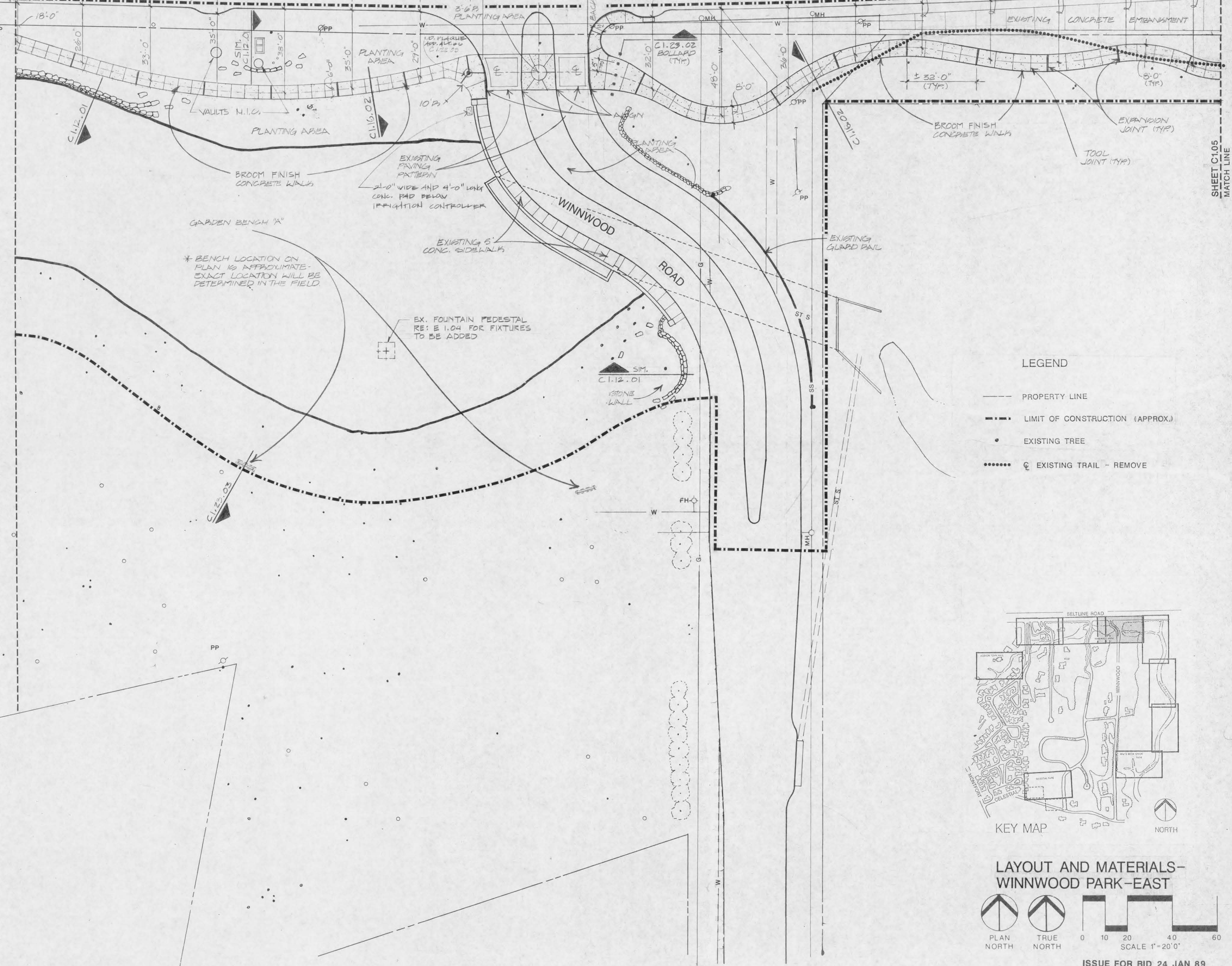
BELTLINE ROAD
(EXISTING)

EQUAL & EQUAL

POINT OF BEGINNING

POINT OF BEGINNING

30'-0" TO NEXT
DIMENSION LINE



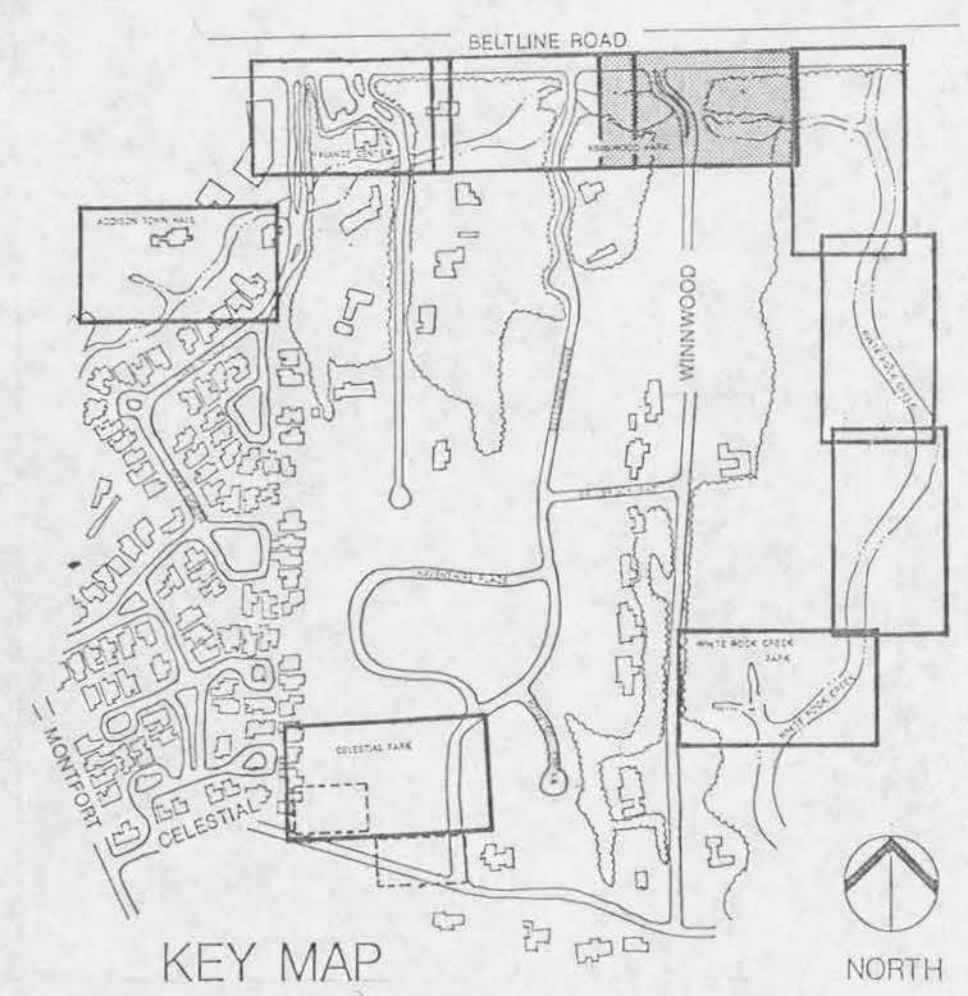
GARDEN BENCH "A"

* BENCH LOCATION ON
PLAN IS APPROXIMATE -
EXACT LOCATION WILL BE
DETERMINED IN THE FIELD

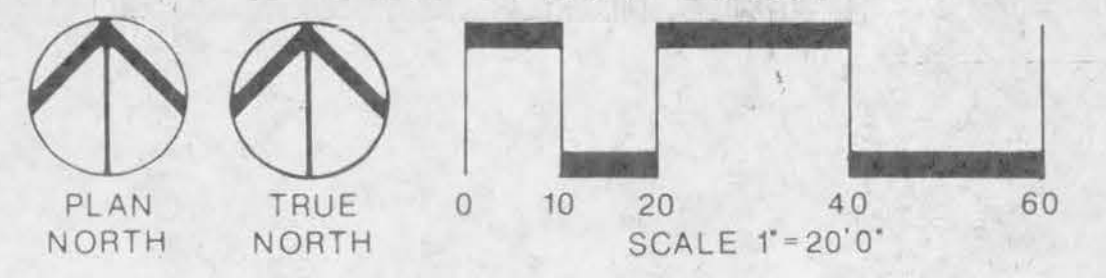
EX. FOUNTAIN PEDESTAL
RE: E 1.04 FOR FIXTURES
TO BE ADDED

LEGEND

- PROPERTY LINE
- - - - - LIMIT OF CONSTRUCTION (APPROX.)
- EXISTING TREE
- & EXISTING TRAIL - REMOVE



LAYOUT AND MATERIALS -
WINNWOOD PARK - EAST



ISSUE FOR BID 24 JAN 89

MYRICK - NEWMAN - DAHLBERG, INC.
LANDSCAPE ARCHITECTS

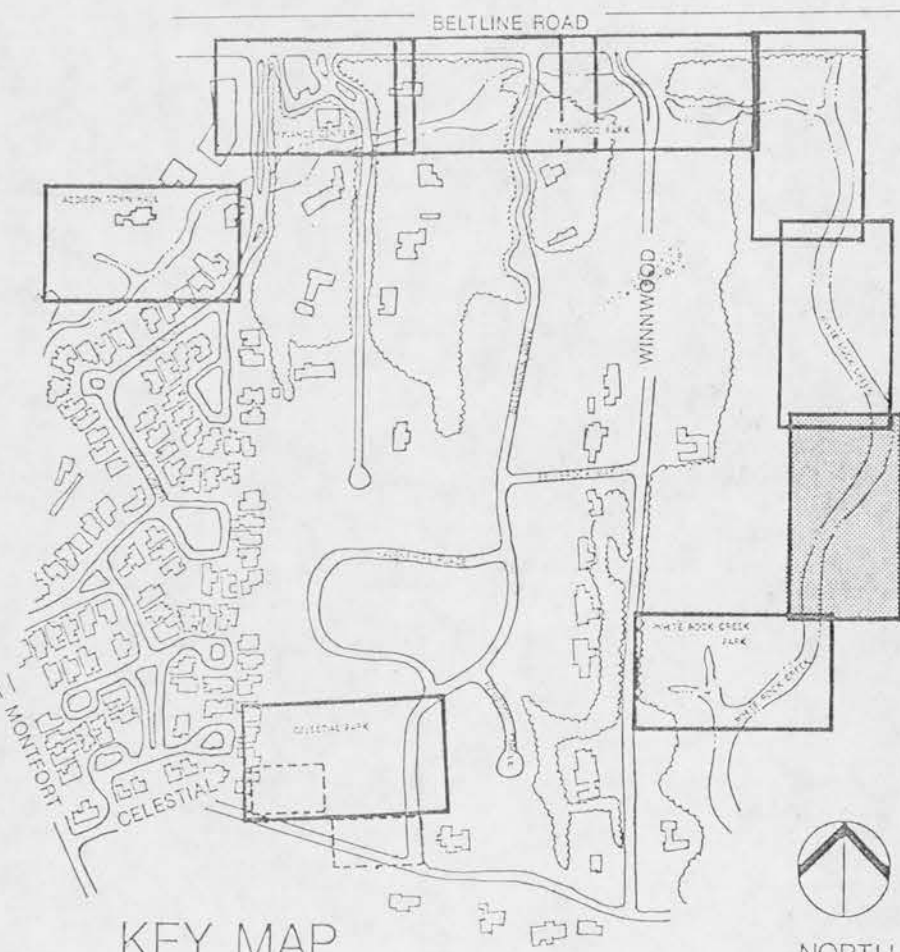
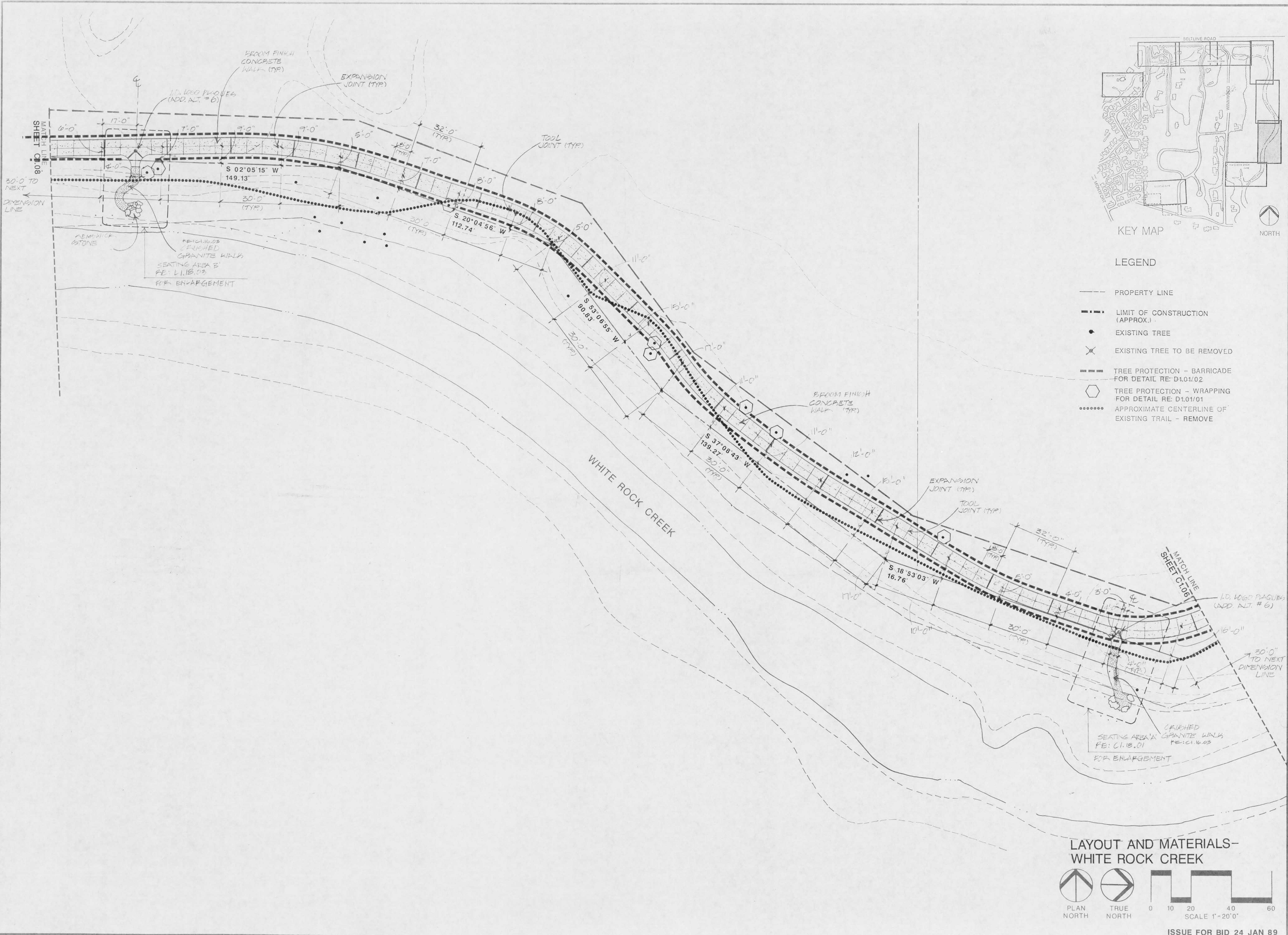
TOWN OF ADDISON
JOGGING TRAIL



REVISIONS

JOB # 17068
DRAWN [Signature]
APPROVED [Signature]
DATE 23 JAN 89

SHEET
C1.04
OF




- LEGEND**
- PROPERTY LINE
 - - - - - LIMIT OF CONSTRUCTION (APPROX.)
 - EXISTING TREE
 - ✕ EXISTING TREE TO BE REMOVED
 - - - - - TREE PROTECTION - BARRICADE FOR DETAIL RE: D1.01/02
 - TREE PROTECTION - WRAPPING FOR DETAIL RE: D1.01/01
 - APPROXIMATE CENTERLINE OF EXISTING TRAIL - REMOVE

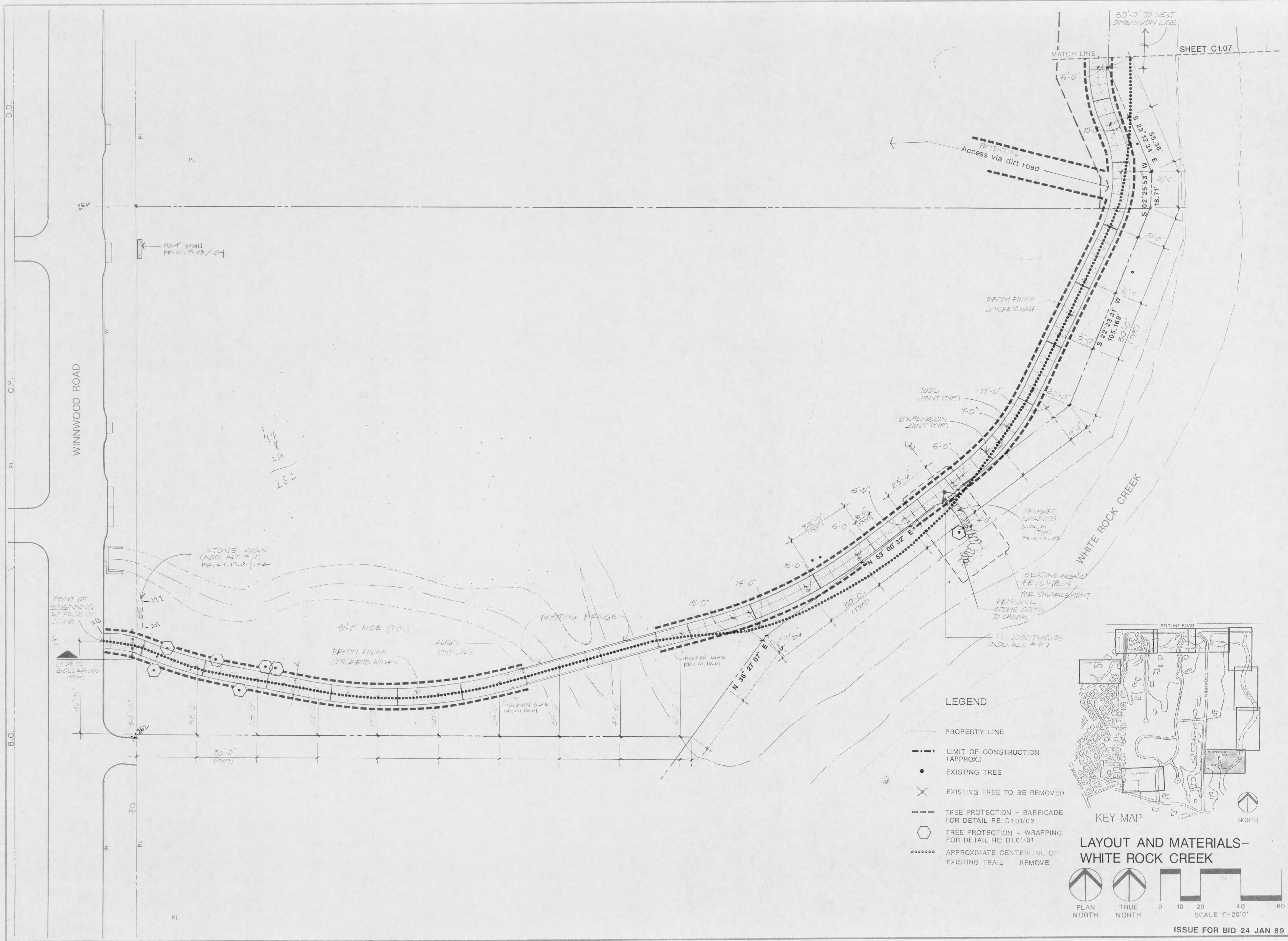
REVISIONS

JOB # 17068
 DRAWN R.G.
 APPROVED G.W.
 DATE 25 JAN 89

SHEET
C1.07
 OF

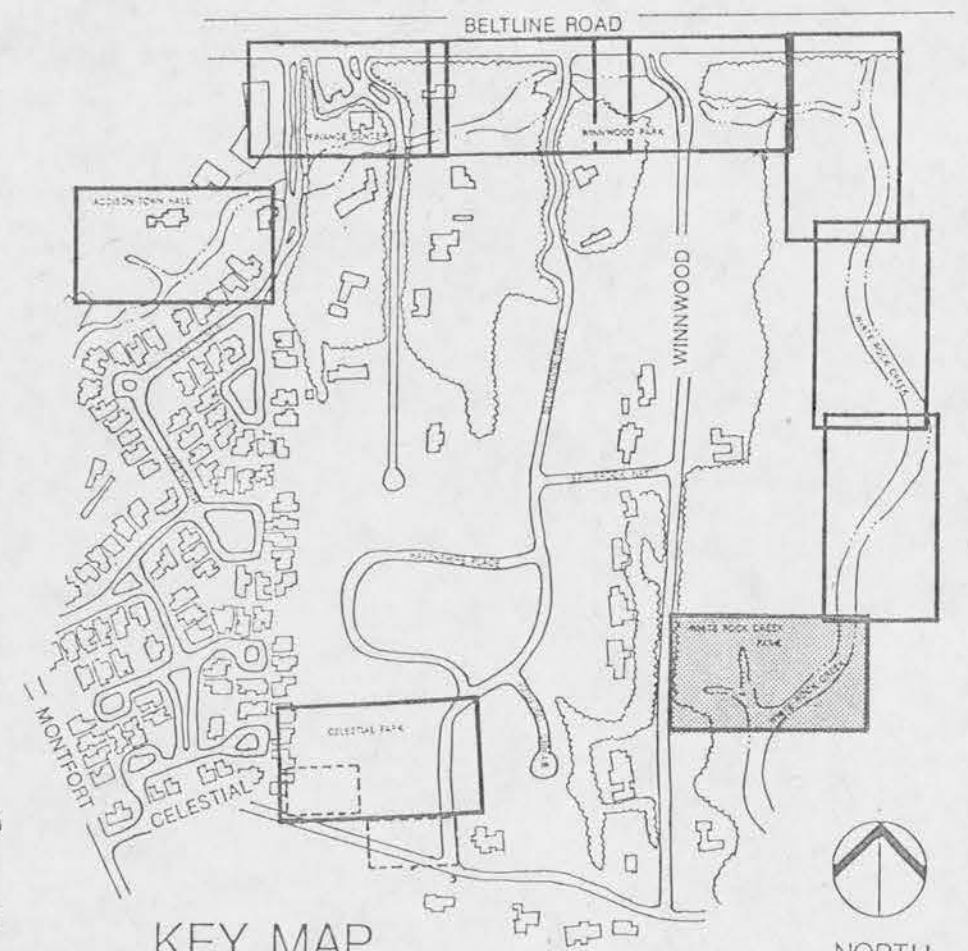
LAYOUT AND MATERIALS-
 WHITE ROCK CREEK






LEGEND

- PROPERTY LINE
- LIMIT OF CONSTRUCTION (APPROX.)
- EXISTING TREE
- ✕ EXISTING TREE TO BE REMOVED
- TREE PROTECTION - BARRICADE FOR DETAIL RE: D1.01/02
- TREE PROTECTION - WRAPPING FOR DETAIL RE: D1.01/01
- APPROXIMATE CENTERLINE OF EXISTING TRAIL - REMOVE



**LAYOUT AND MATERIALS-
WHITE ROCK CREEK**

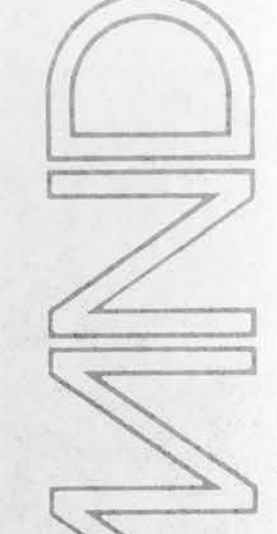


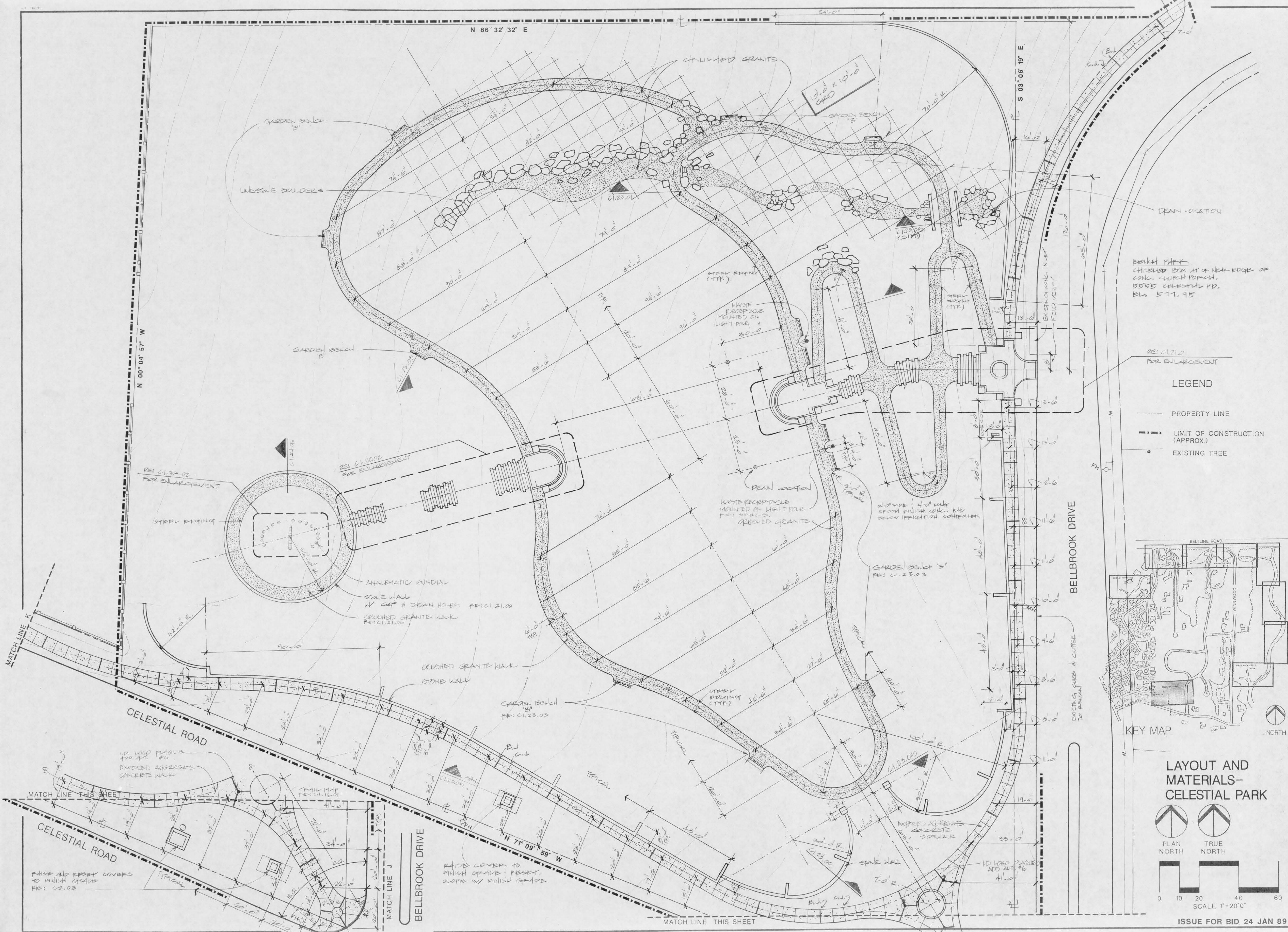
ISSUE FOR BID 24 JAN 89

NO.	DATE	REVISIONS

JOB # 17068
DRAWN P.S.
APPROVED G.W.N.
DATE 02/01/89

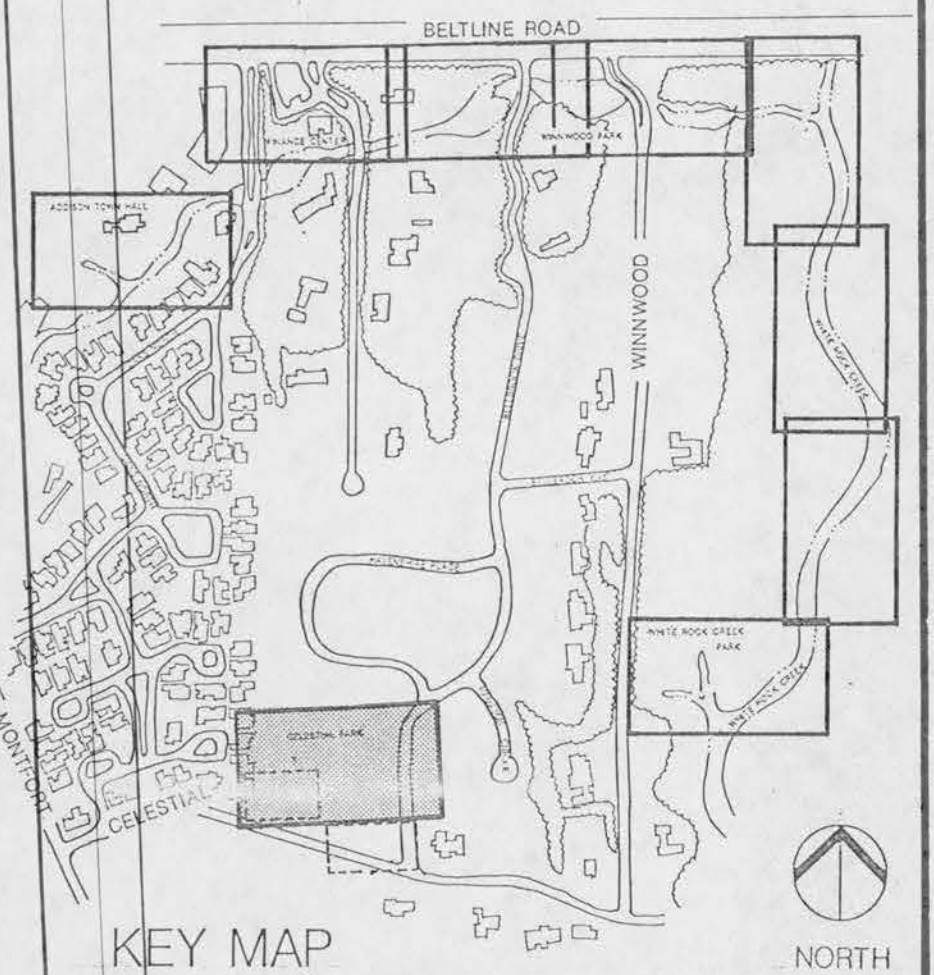
SHEET
C1.08
OF



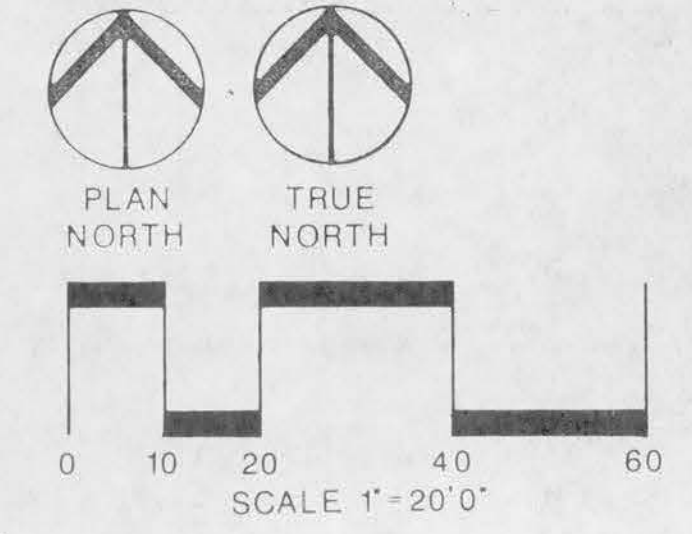


BENCH MARK
CHISELED BOX AT NEAR EDGE OF
CONC. CHURCH PORCH.
5555 CELESTIAL RD.
EL. 511.95

- RE: C1.21.01
FOR ENLARGEMENT
- LEGEND
- PROPERTY LINE
 - - - - - LIMIT OF CONSTRUCTION (APPROX.)
 - EXISTING TREE



LAYOUT AND MATERIALS-
CELESTIAL PARK



TOWN OF ADDISON
JOGGING TRAIL



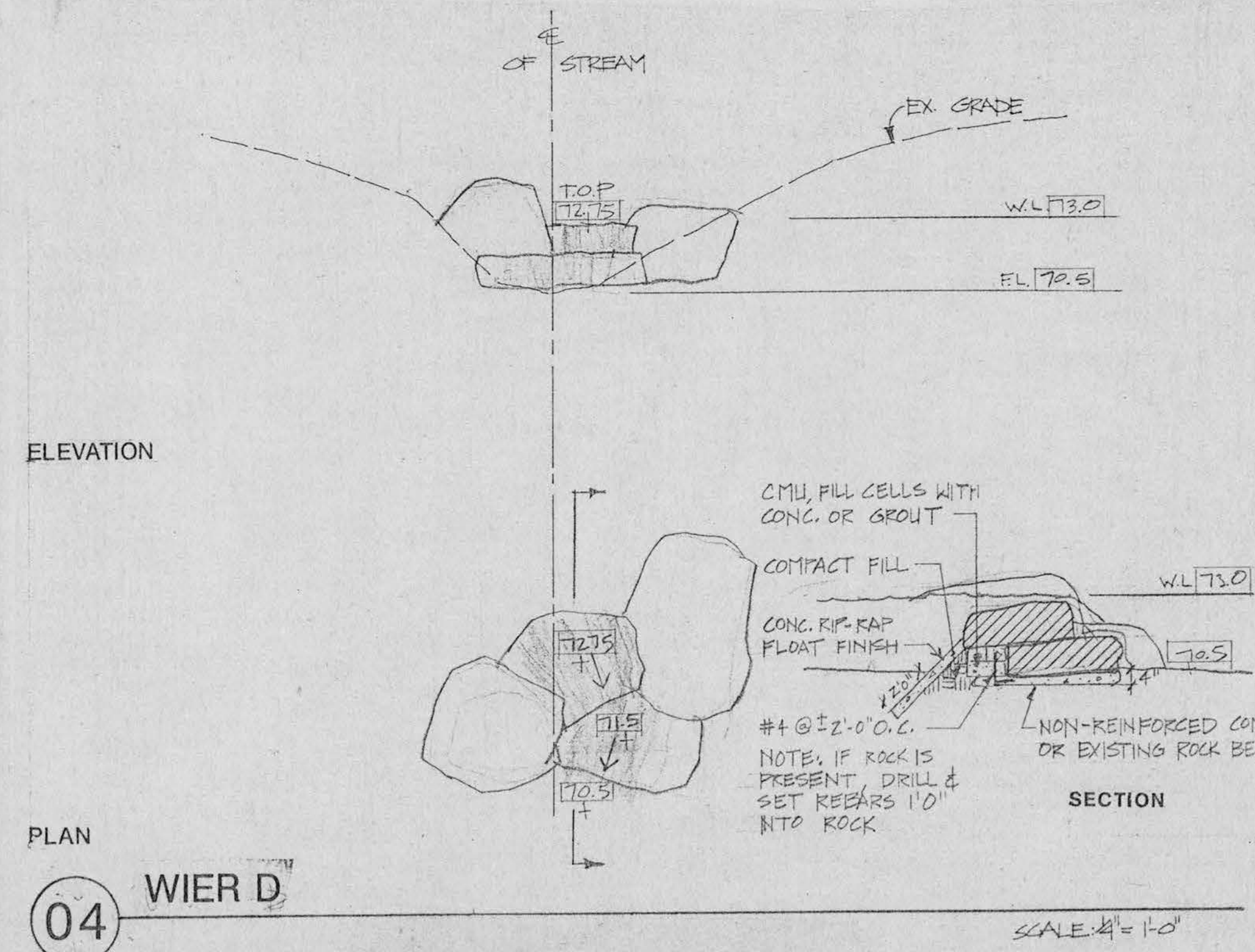
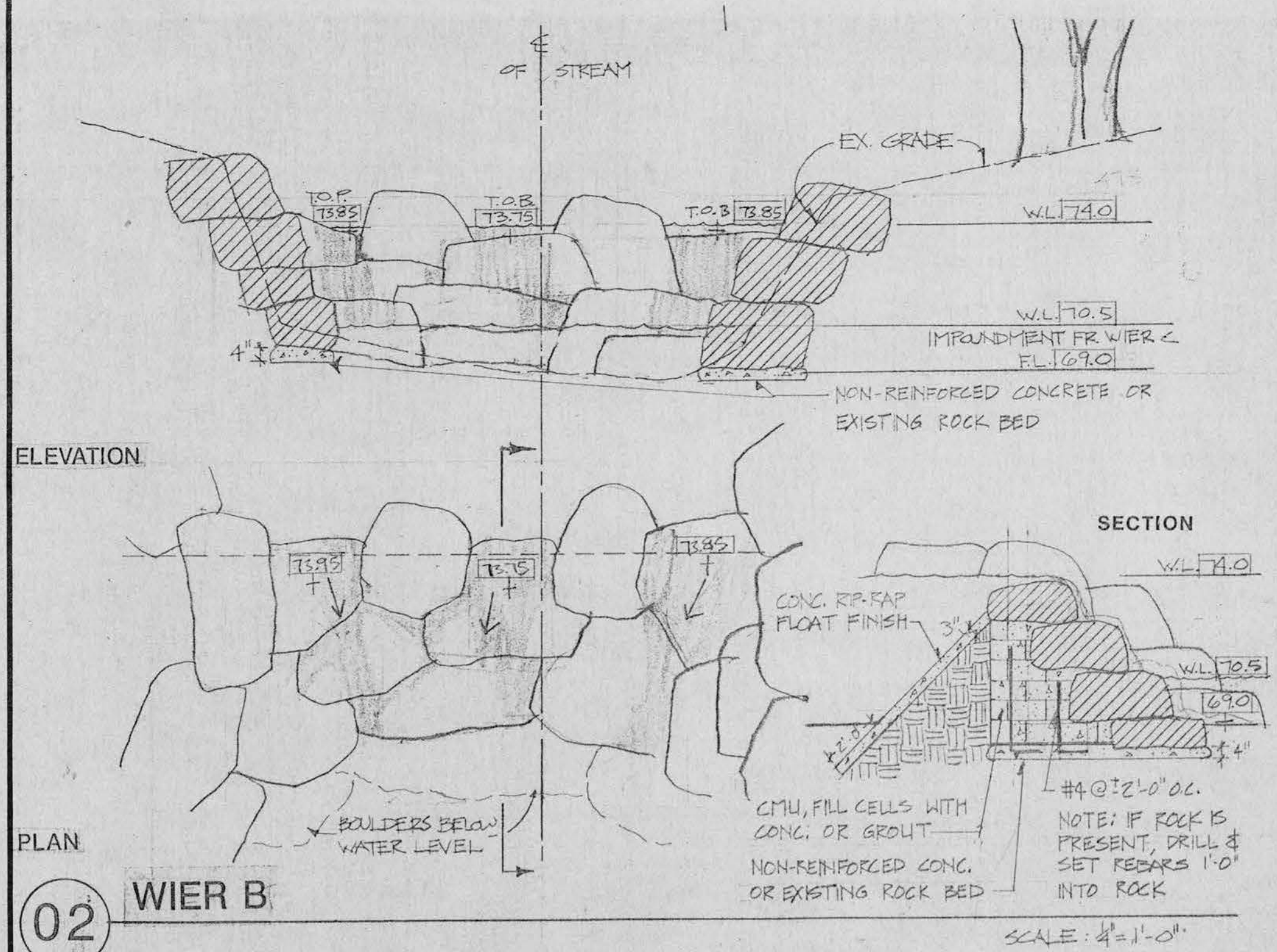
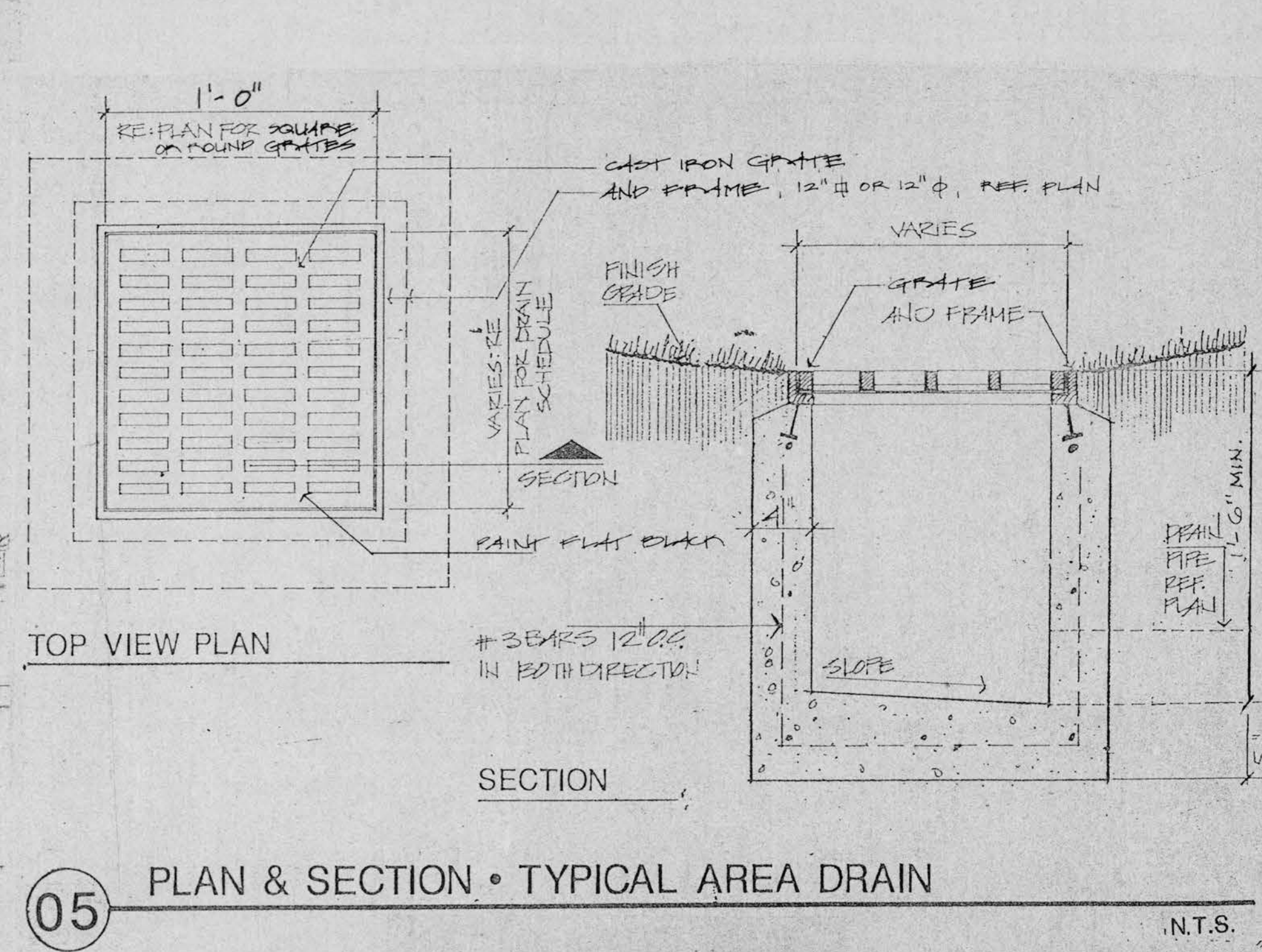
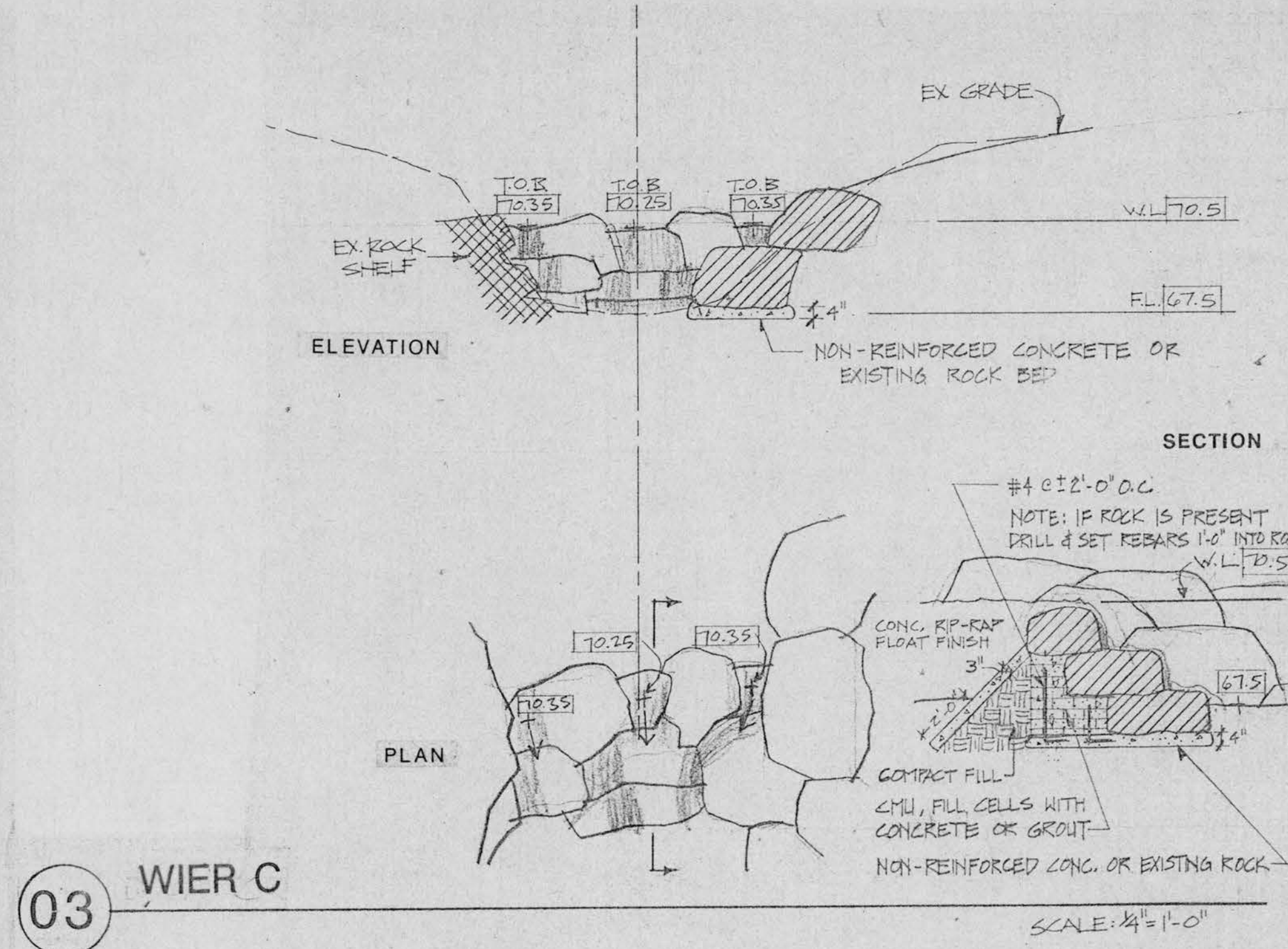
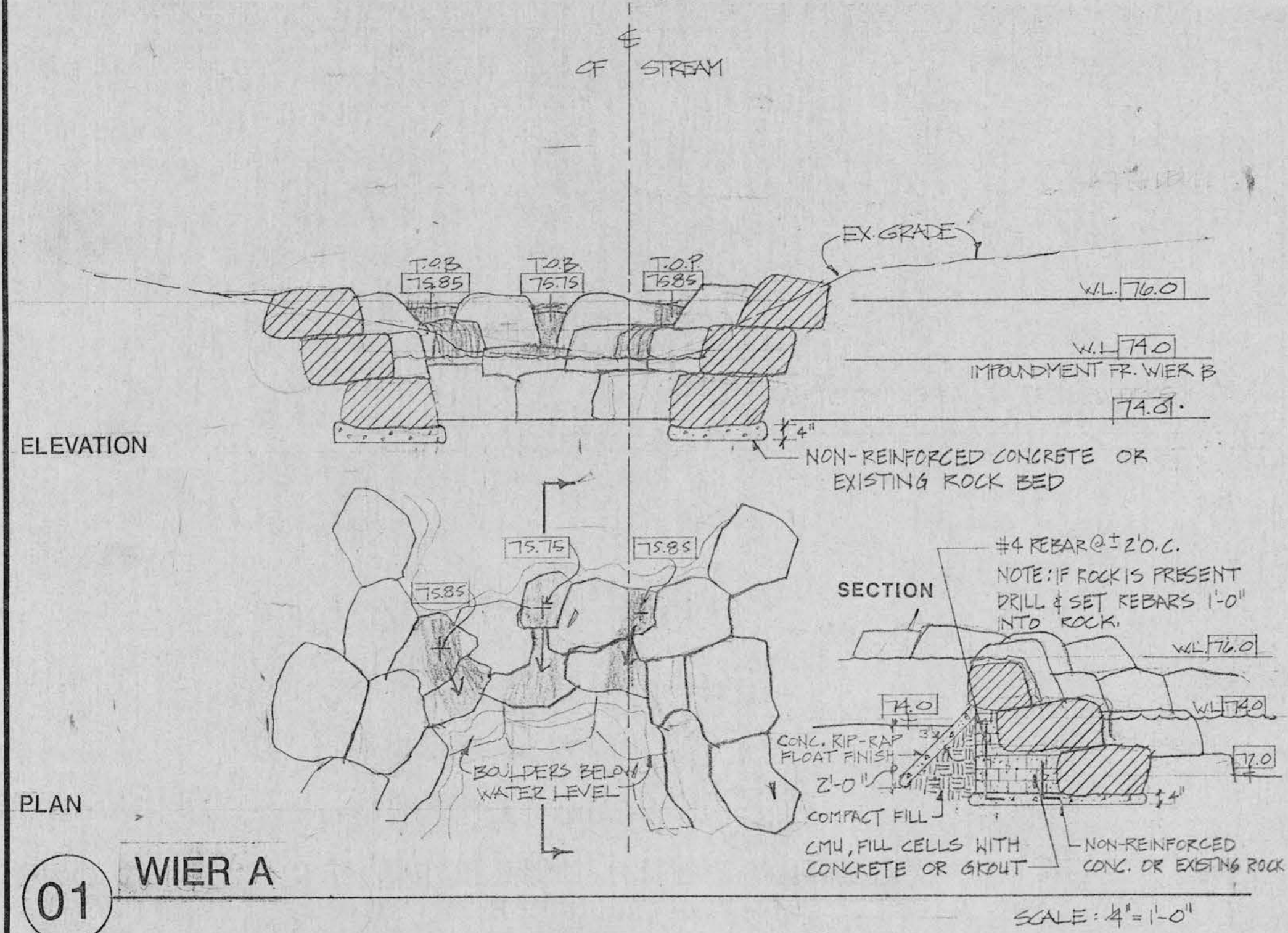
REVISIONS

NO.	DATE	DESCRIPTION

JOB # 17068
DRAWN P.S.
APPROVED G.W.N.
DATE 22 JAN 89

SHEET
C1.09
OF

ISSUE FOR BID 24 JAN 89

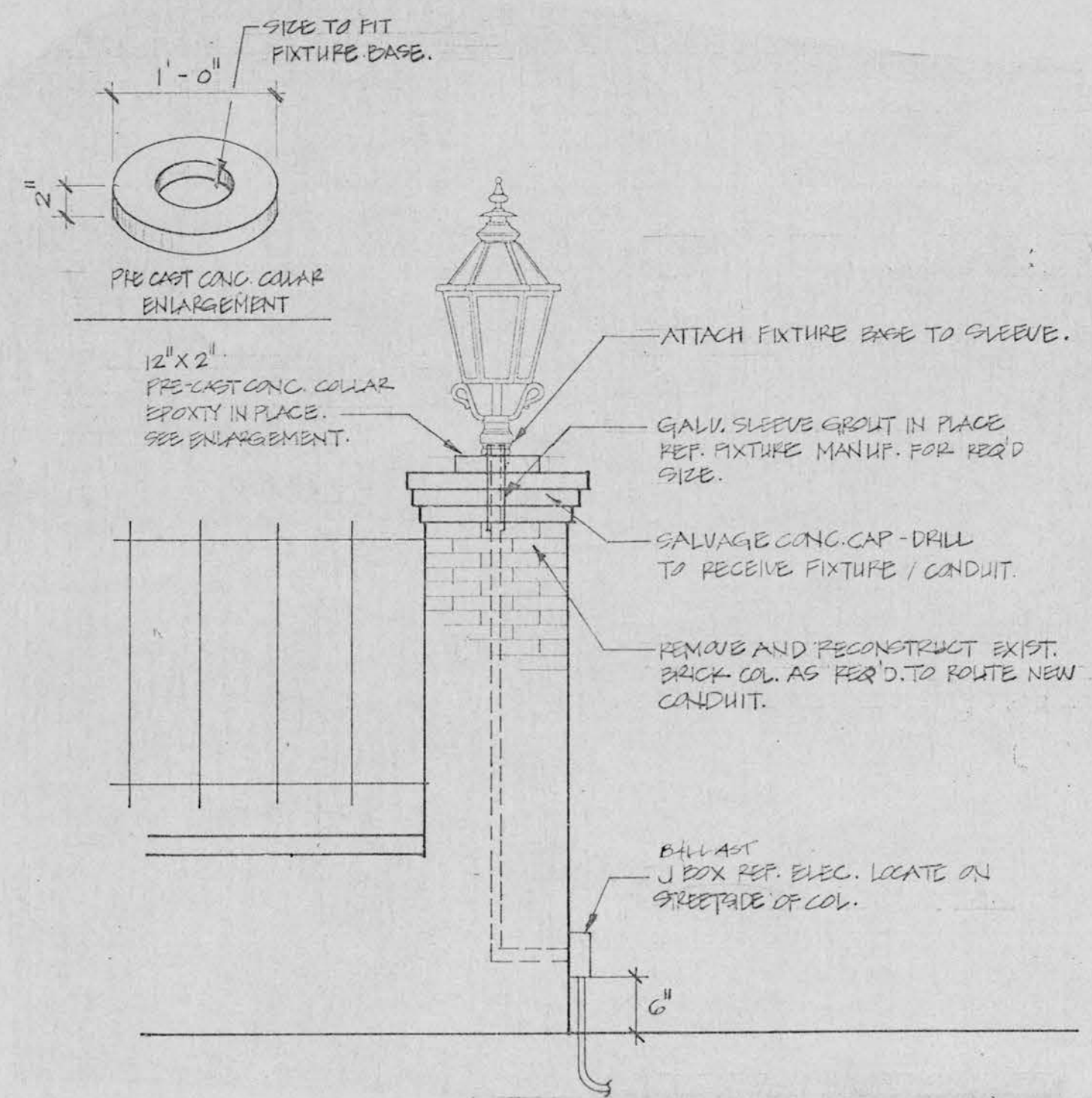


NO.	REVISIONS

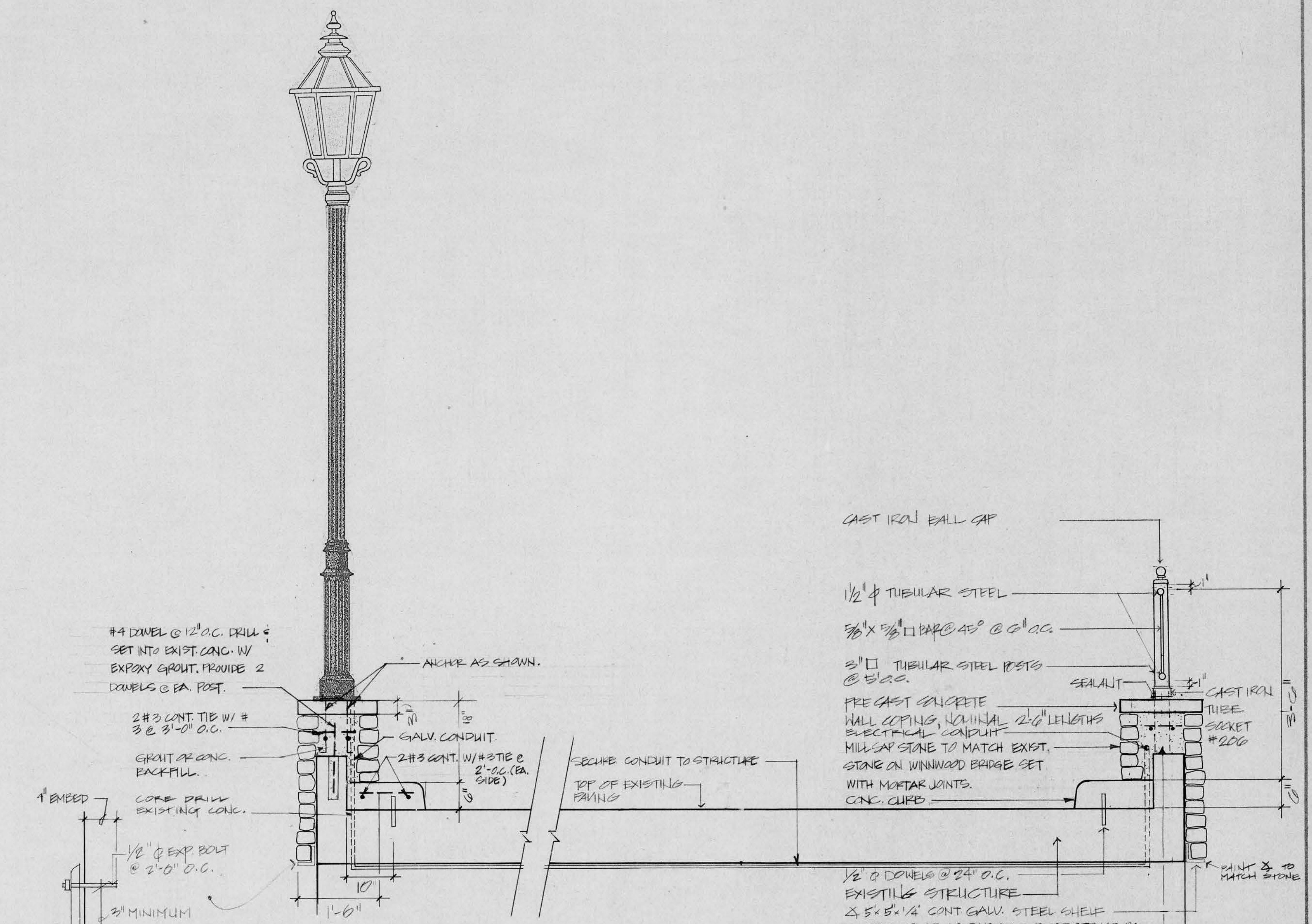
JOB #: 17068
 DRAWN: PG
 APPROVED: G.N.
 DATE: 2/26/89

SHEET:
C1.11
 OF:

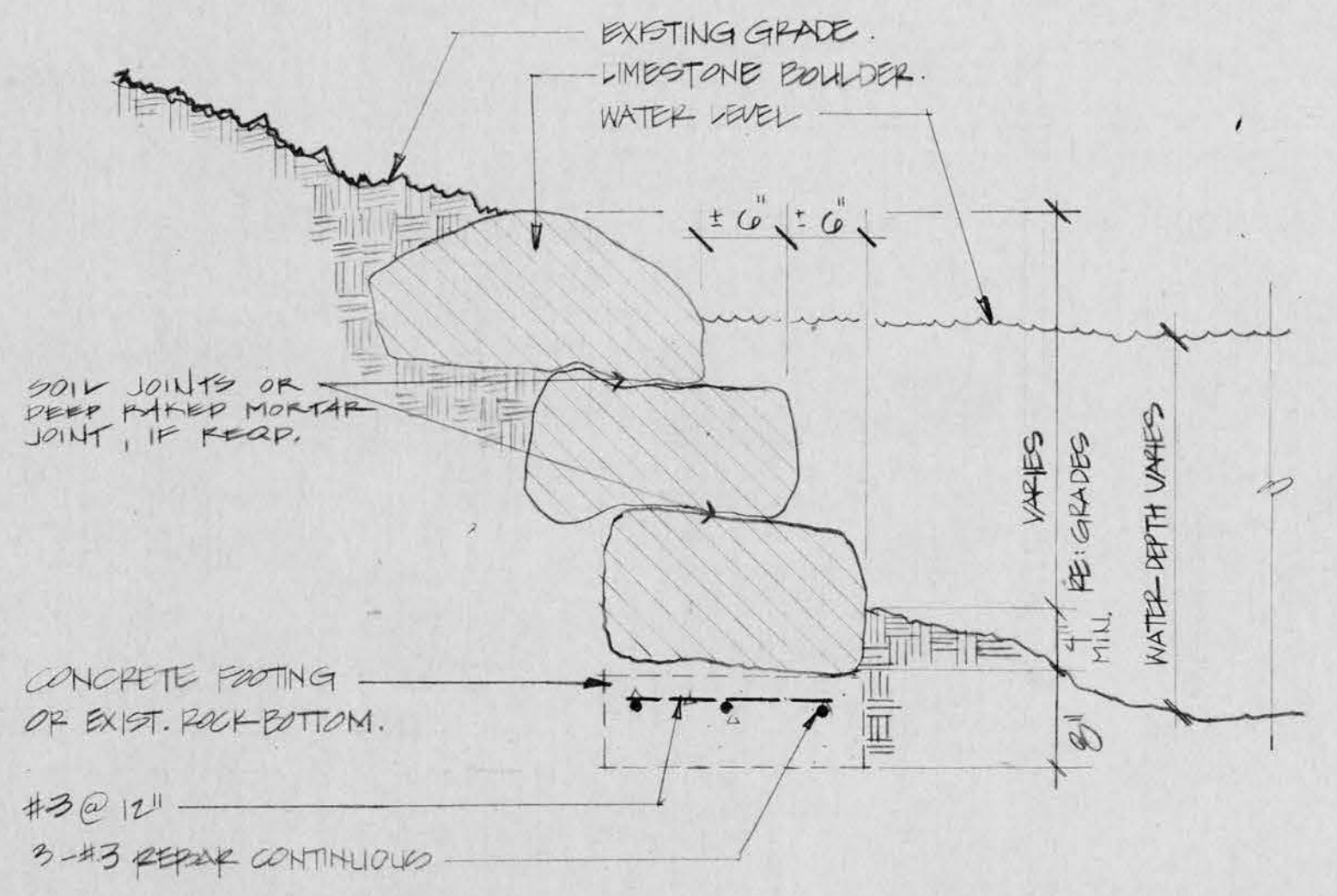
LAYOUT AND MATERIALS—
TOWN HALL DETAILS



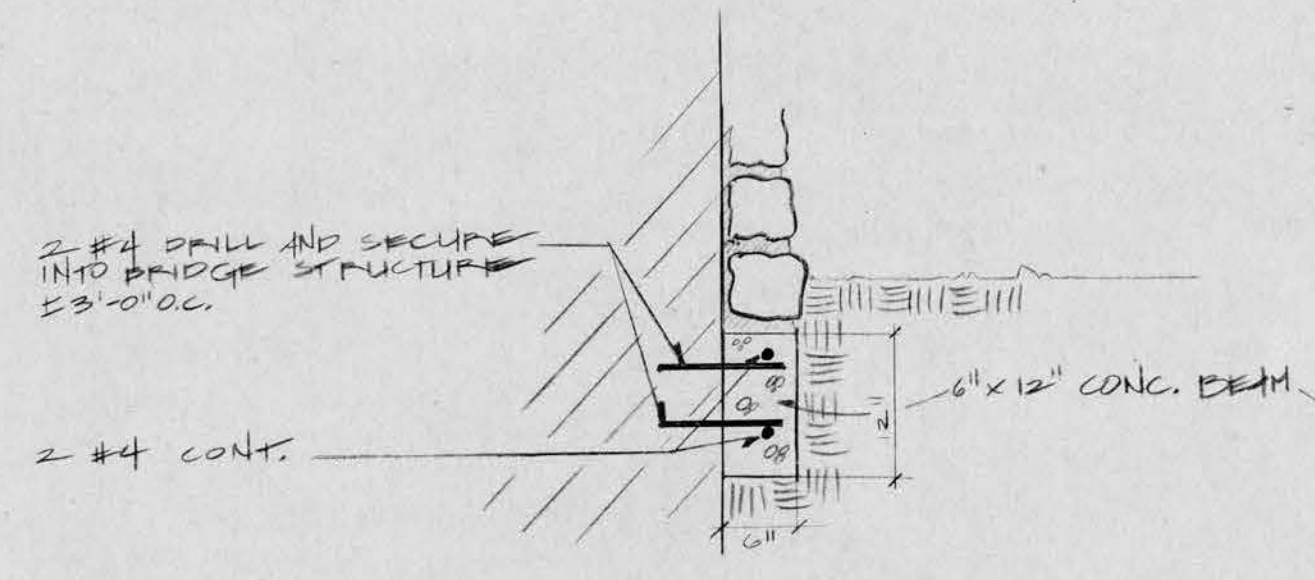
04 LIGHT ON EXIST. COLUMN SCALE 1/2" = 1'-0"



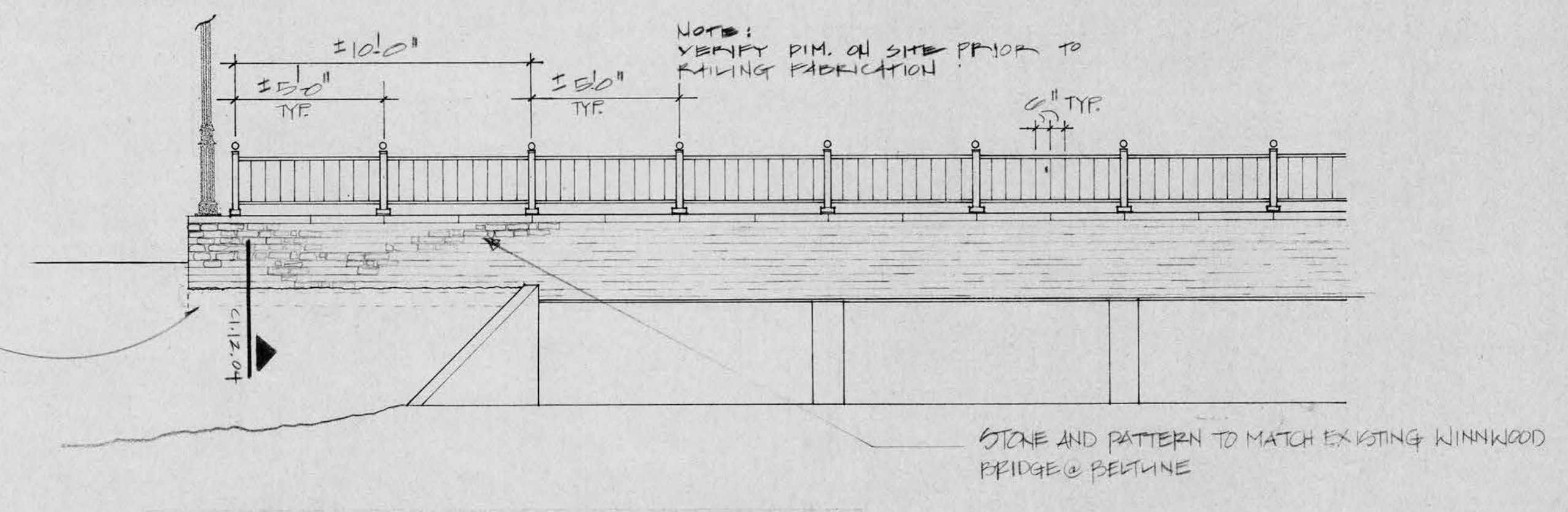
02 SECTION • LAKE FOREST BRIDGE APP. ALT. #3 SCALE 3/4" = 1'-0"



01 BOULDER EDGE NOT TO SCALE



04 SECTION • CONCRETE BEAM SCALE: 3/4" = 1'-0"



03 ELEVATION • LAKE FOREST BRIDGE APP. ALT. #3 SCALE 1/4" = 1'-0"

LAYOUT AND MATERIALS-FINANCE CENTER DETAILS

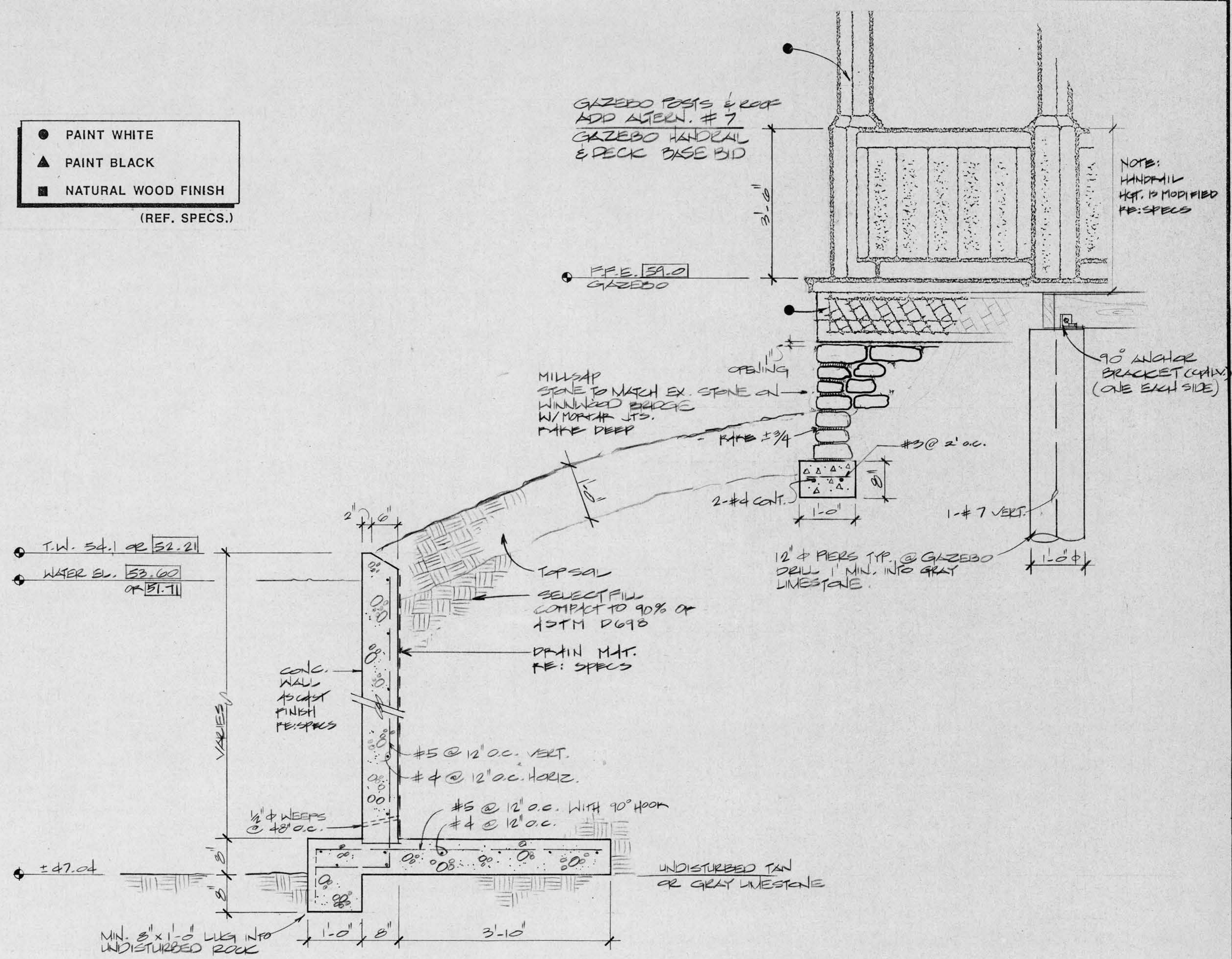
NO.	REVISIONS

JOB # 17068
DRAWN T.P.
APPROVED G.N.
DATE 22 JAN 89

- PAINT WHITE
 - ▲ PAINT BLACK
 - NATURAL WOOD FINISH
- (REF. SPECS.)

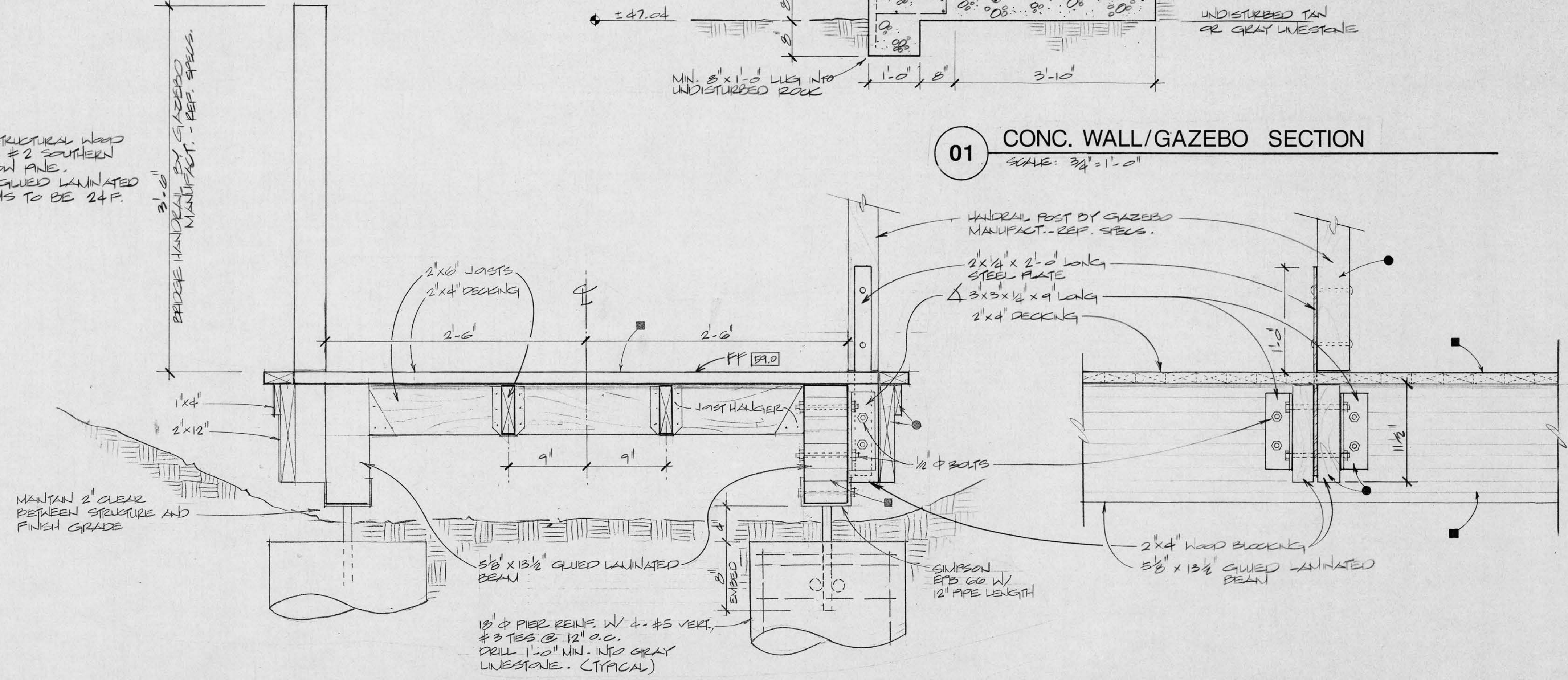
GAZEBO POSTS & ROOF
ADD ALTERN. #7
GAZEBO HANDRAIL
& DECK BASE BID

NOTE:
HANDRAIL
HGT. TO MODIFIED
REF. SPECS



01 CONC. WALL/GAZEBO SECTION
SCALE: 3/4" = 1'-0"

NOTES:
1- ALL STRUCTURAL WOOD TO BE #2 SOUTHERN YELLOW PINE.
2- ALL GLUED LAMINATED BEAMS TO BE 24F.



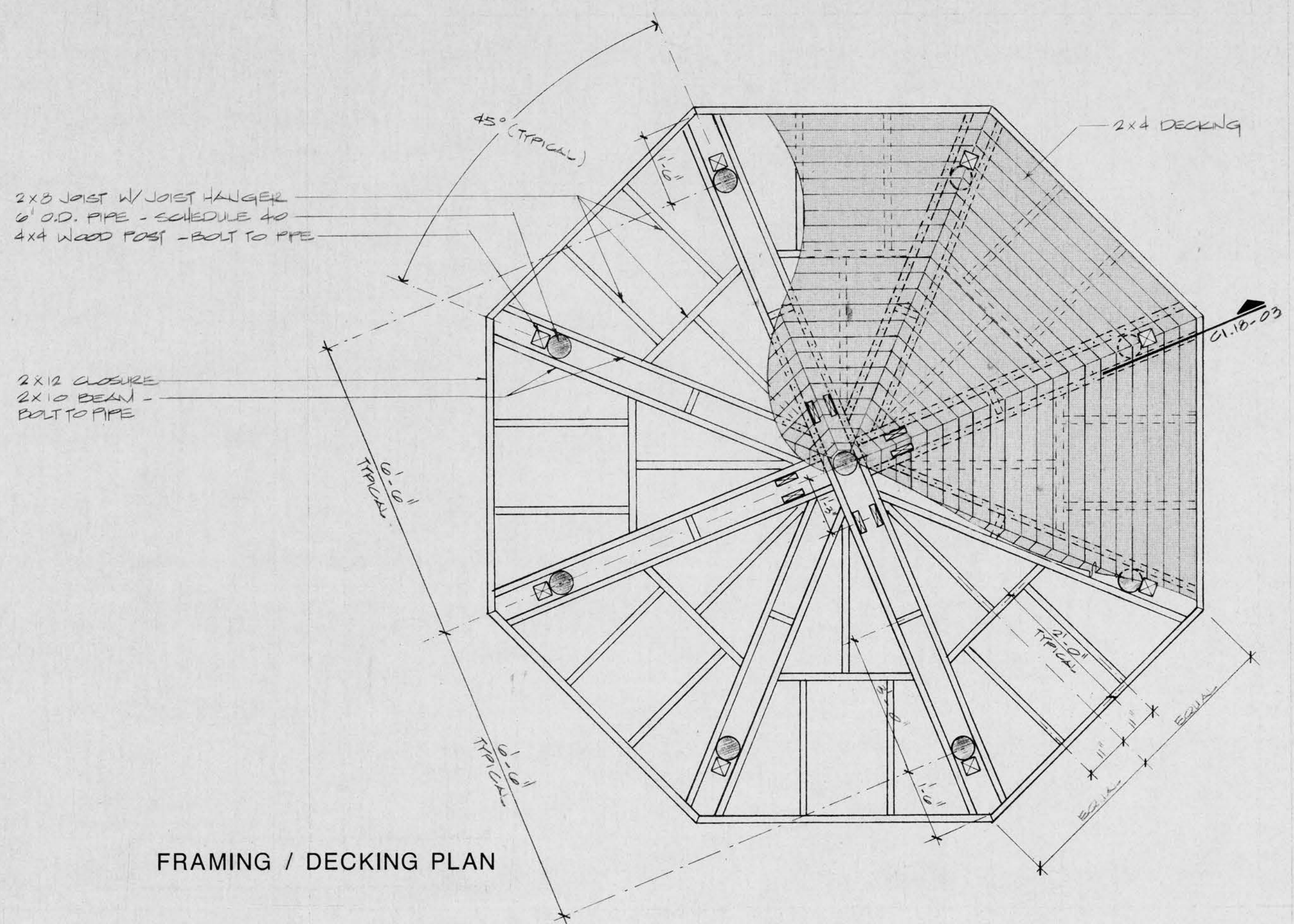
03 GAZEBO BRIDGE - SECTION
SCALE: 1/2" = 1'-0"

02 GAZEBO BRIDGE - DETAIL
SCALE: 1/2" = 1'-0"

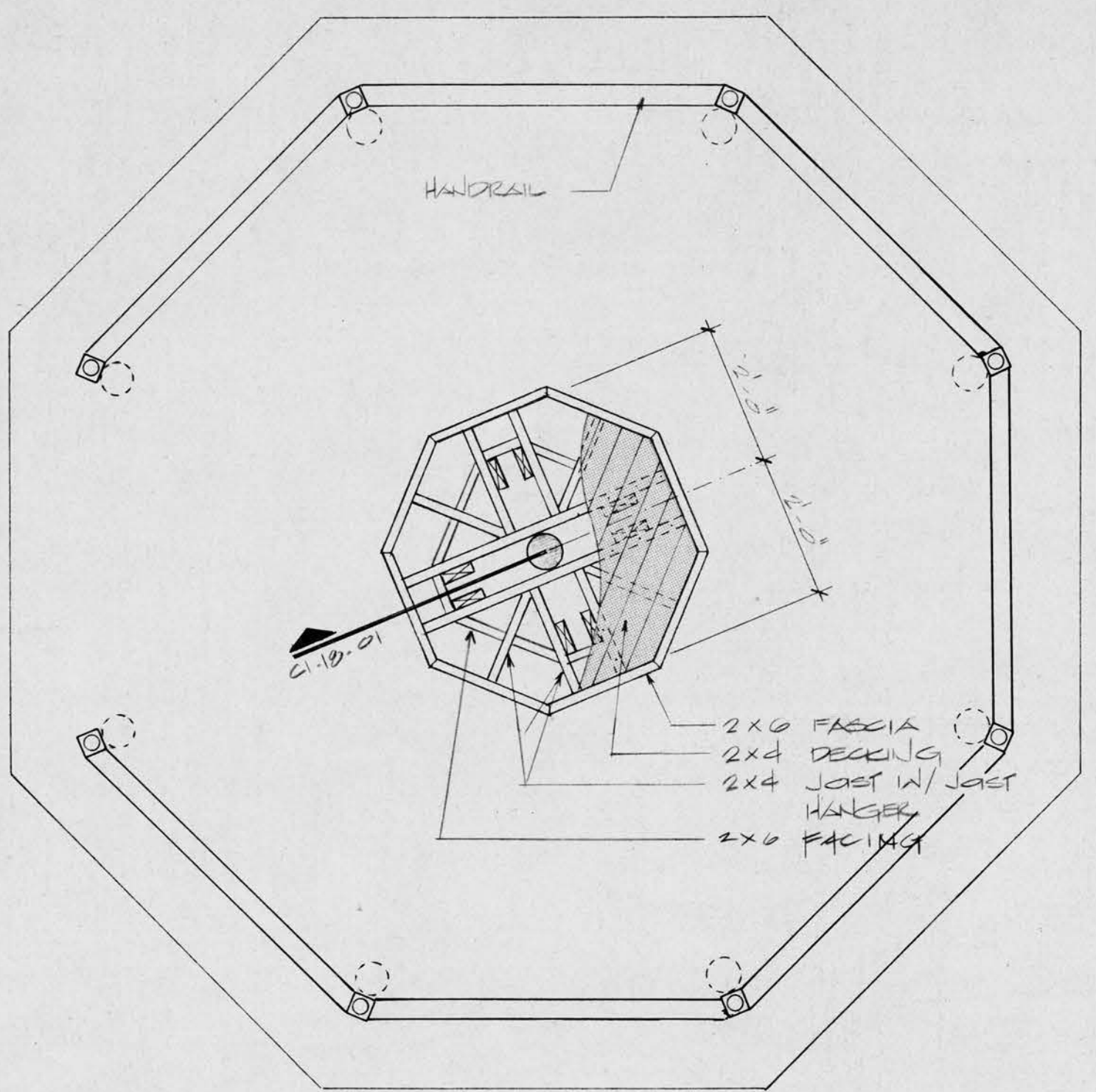
REVISIONS:

JOB # - 17068
DRAWN: PH
APPROVED: GNL
DATE: 22 JAN 89

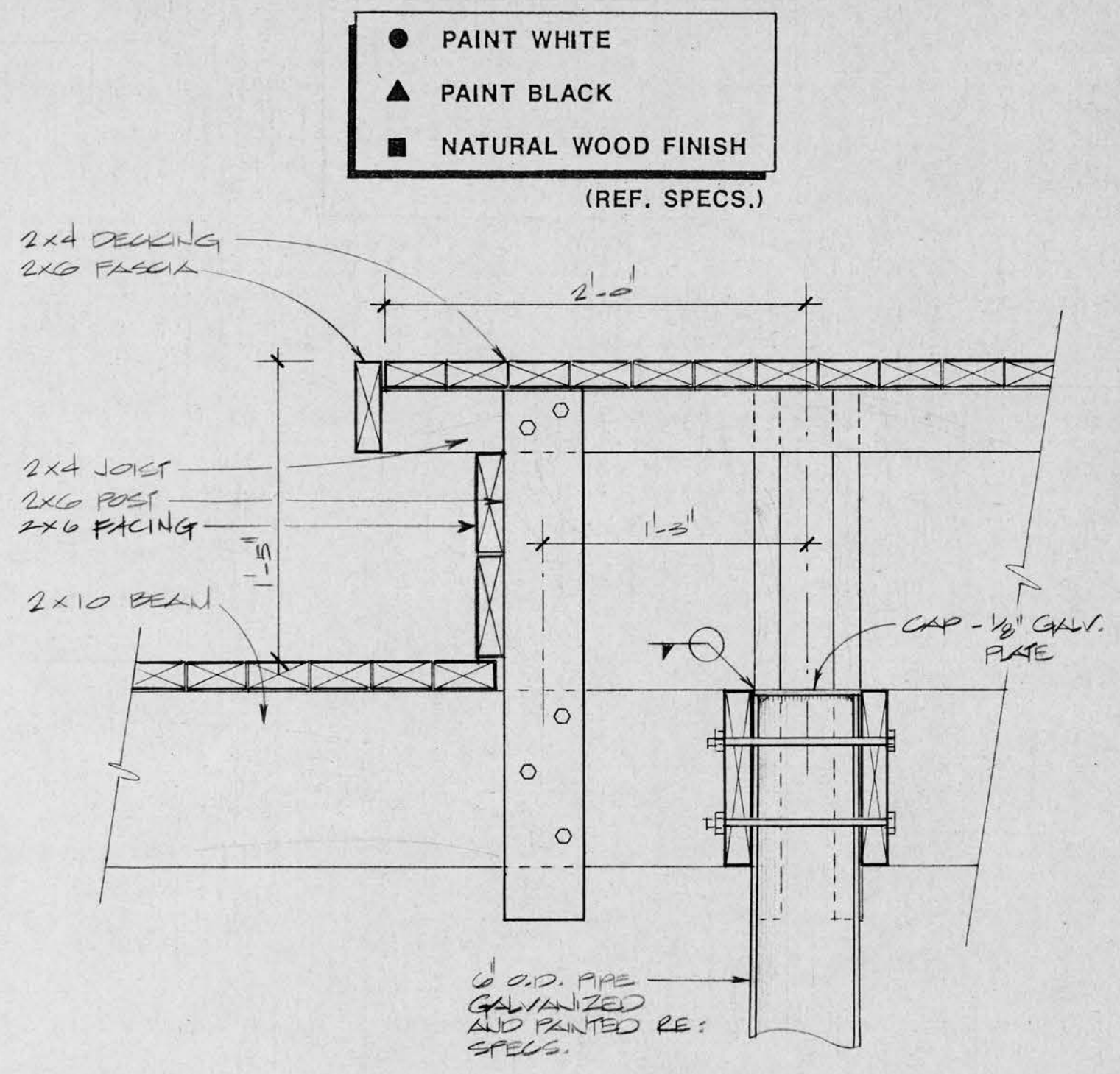
SHEET:
C1.15
OF:



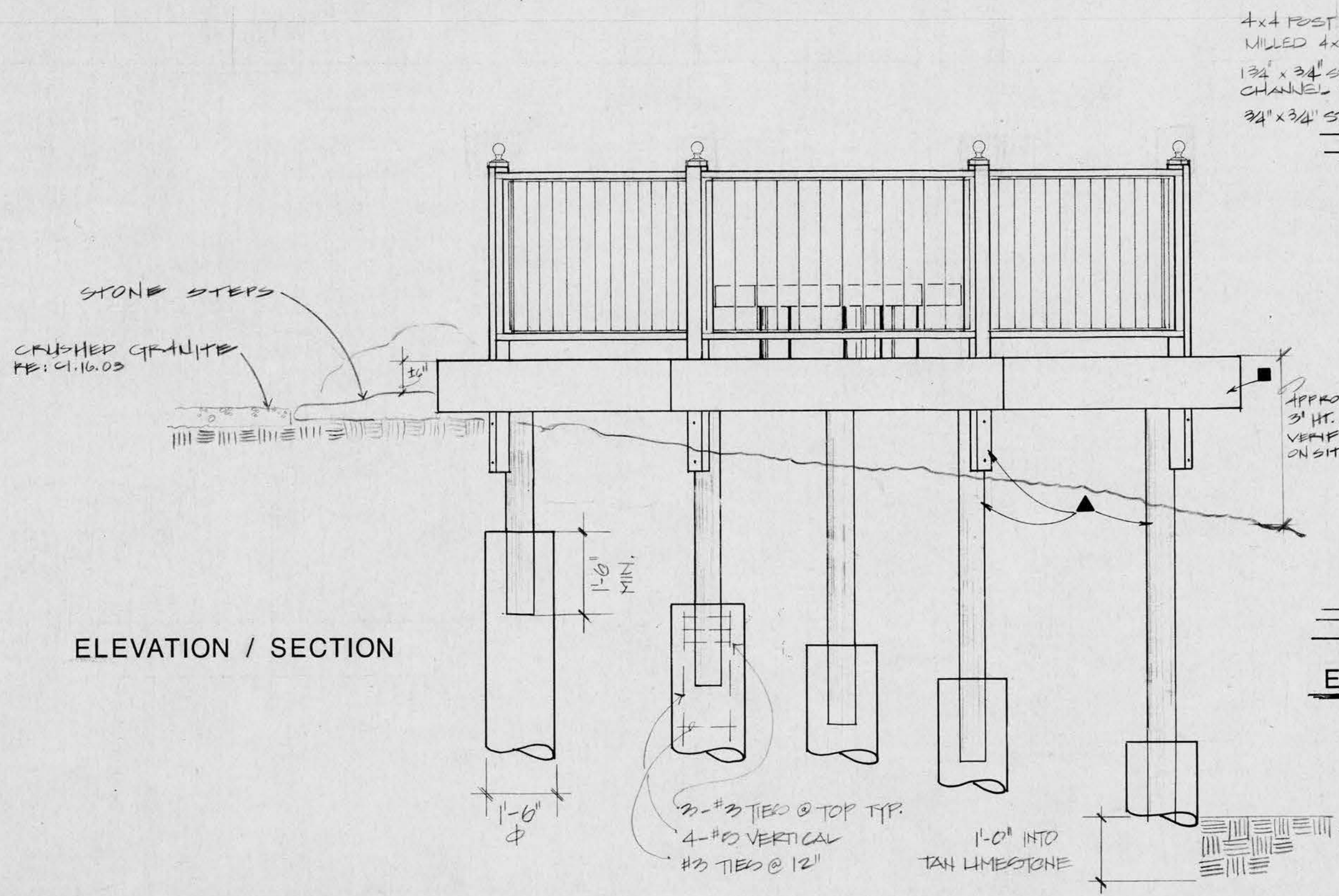
FRAMING / DECKING PLAN



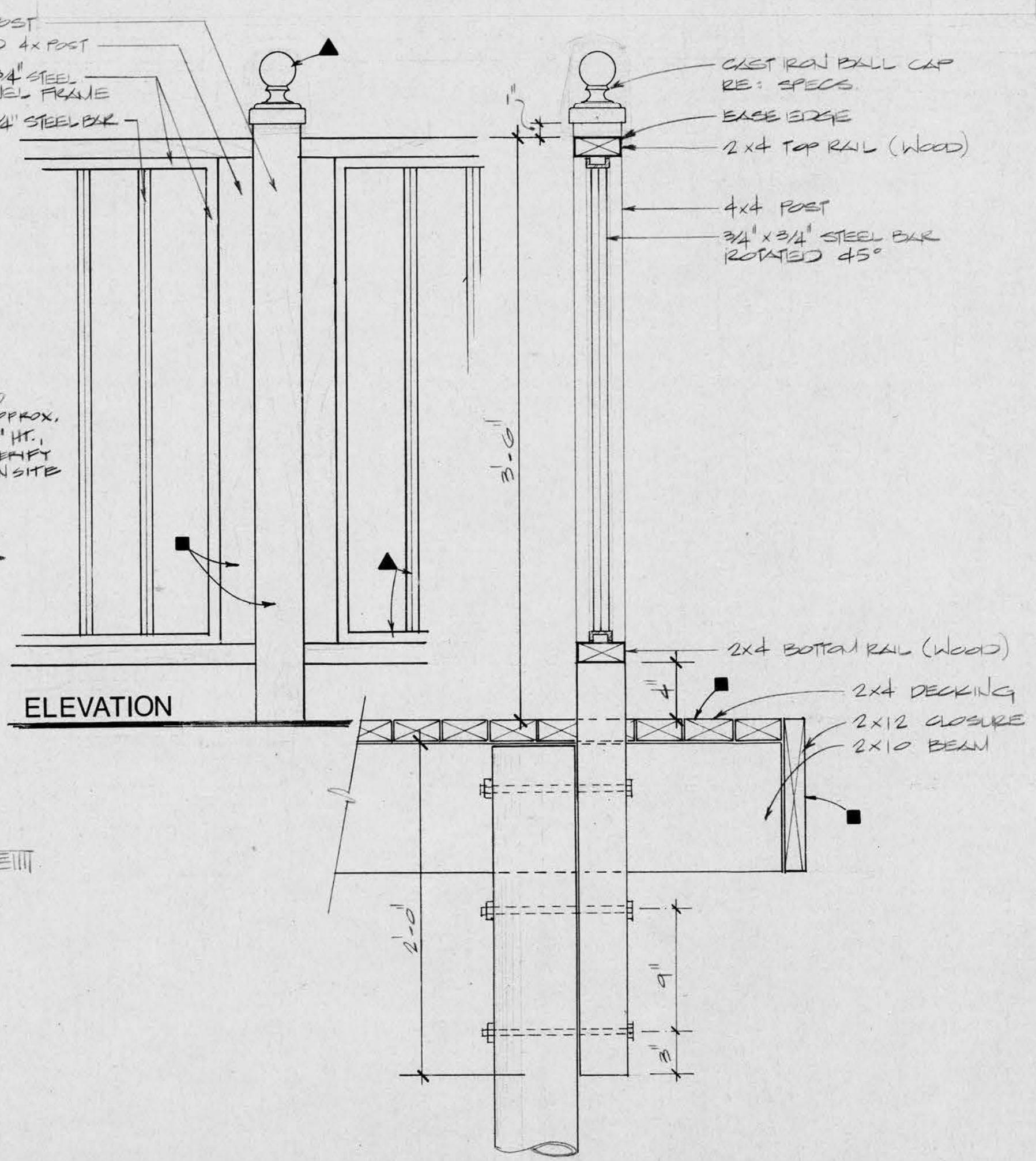
FRAMING / DECKING PLAN (SEAT POD)



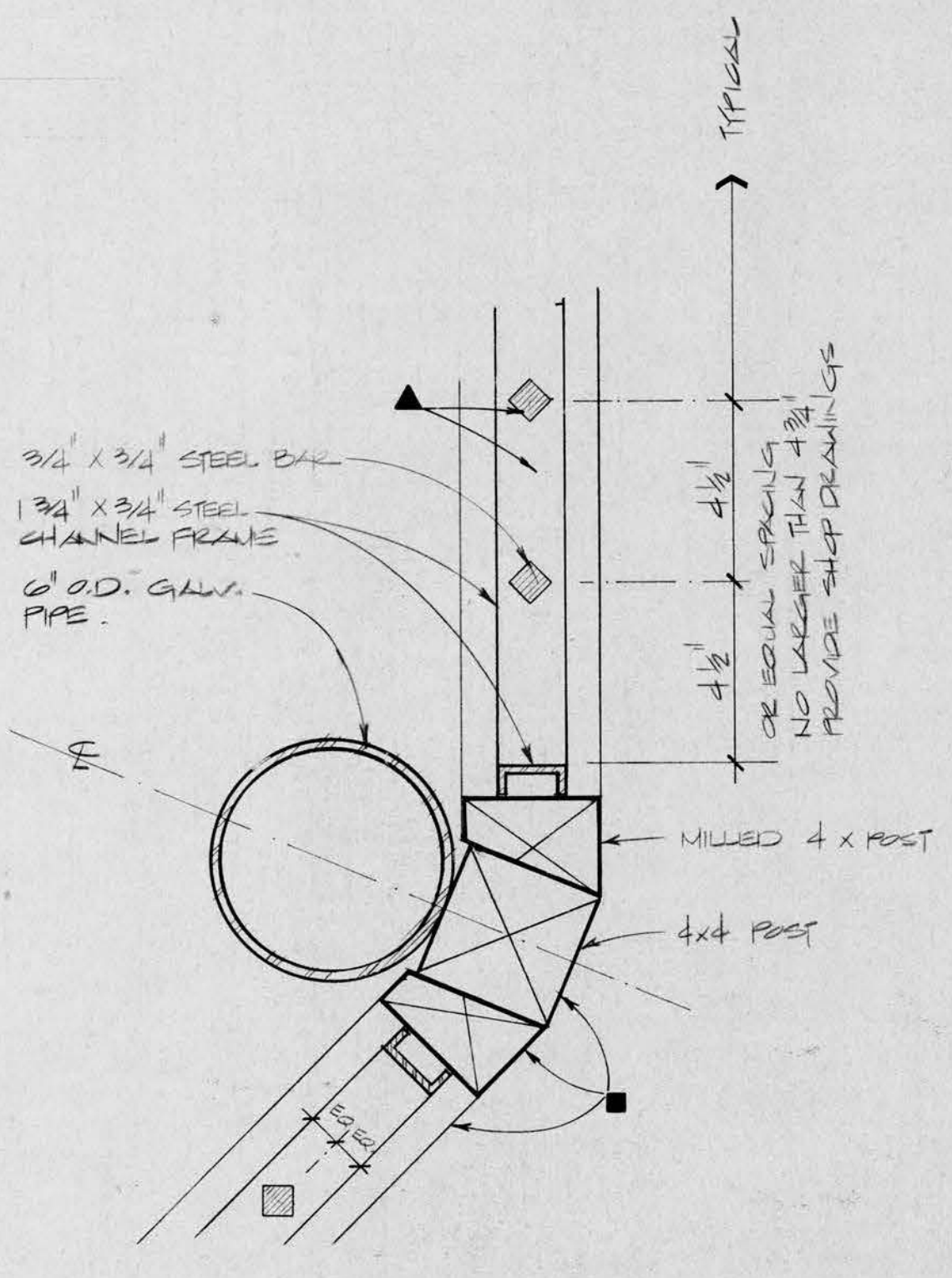
01 SEAT POD SECTION
SCALE 1/2" = 1'-0"



ELEVATION / SECTION



ELEVATION




02 HANDRAIL DETAIL - PLAN
SCALE 3/4" = 1'-0"

04 OVERLOOK DECK - ADD ALT. #10
SCALE 1/2" = 1'-0"

03 HANDRAIL DETAIL - SECTION
SCALE 1/2" = 1'-0"

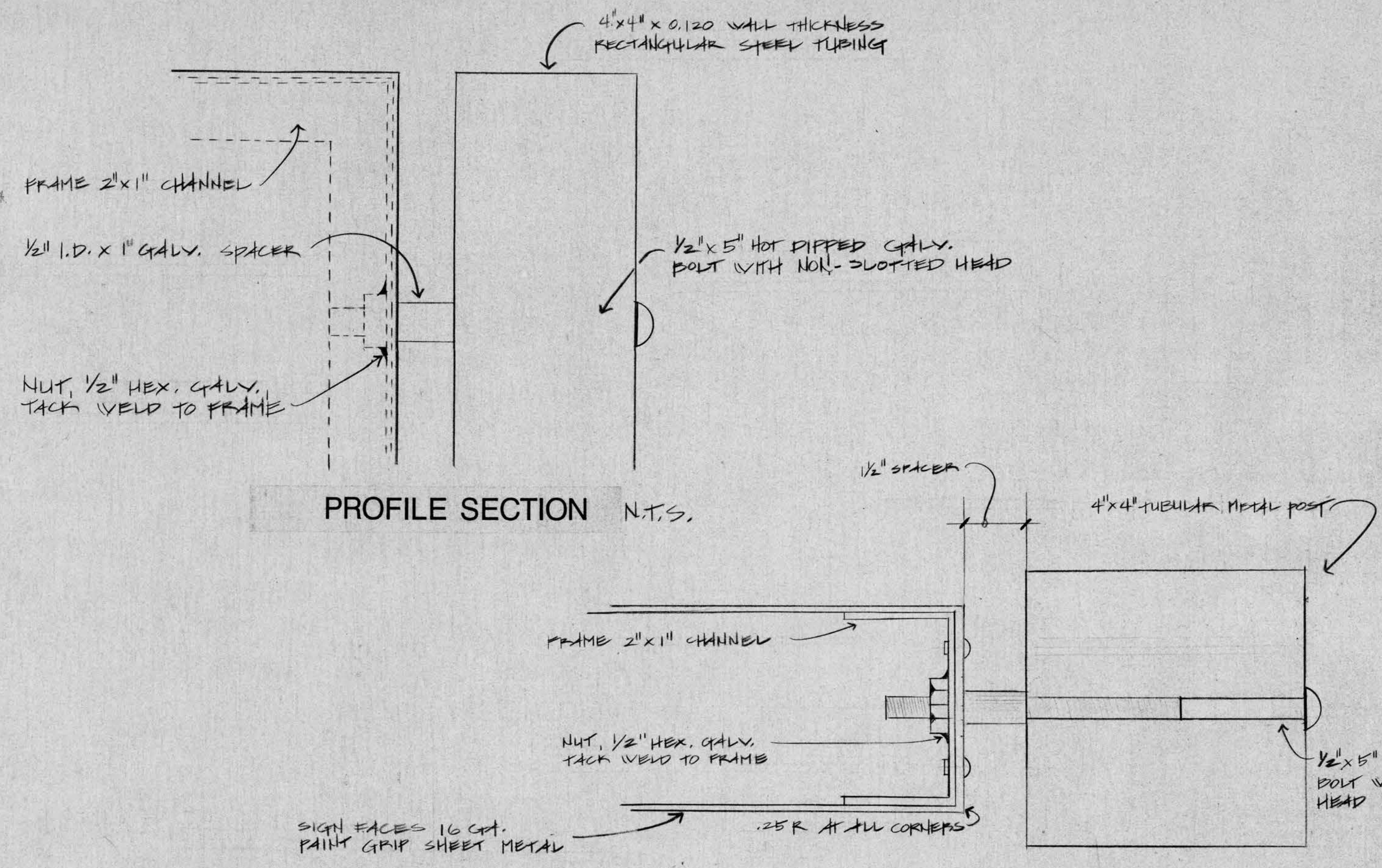
- PAINT WHITE
 - ▲ PAINT BLACK
 - NATURAL WOOD FINISH
- (REF. SPECS.)



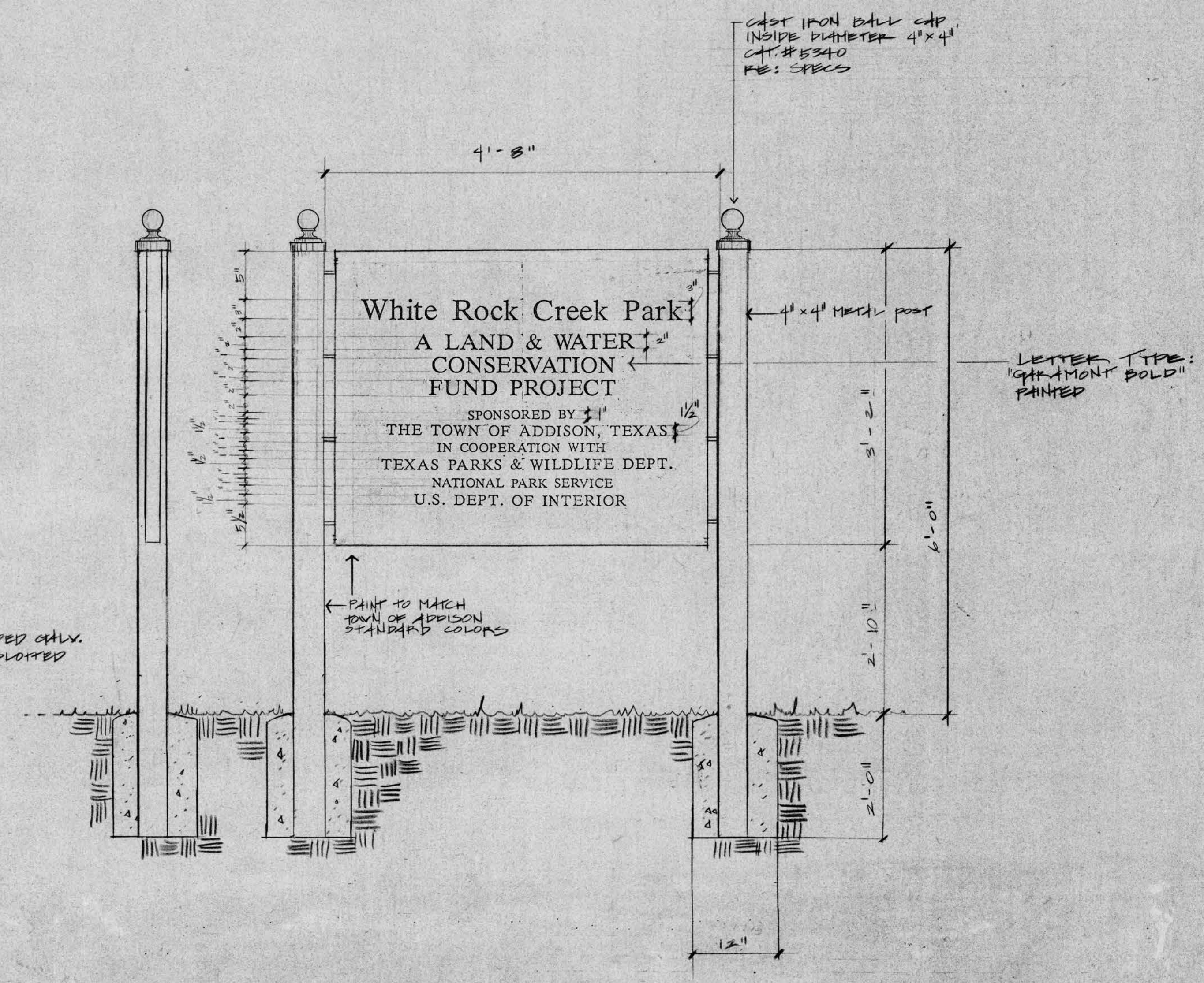
NO.	REVISIONS

JOB #: 17068
 DRAWN: E.H.
 APPROVED: G.W.N.
 DATE: 12/21/87

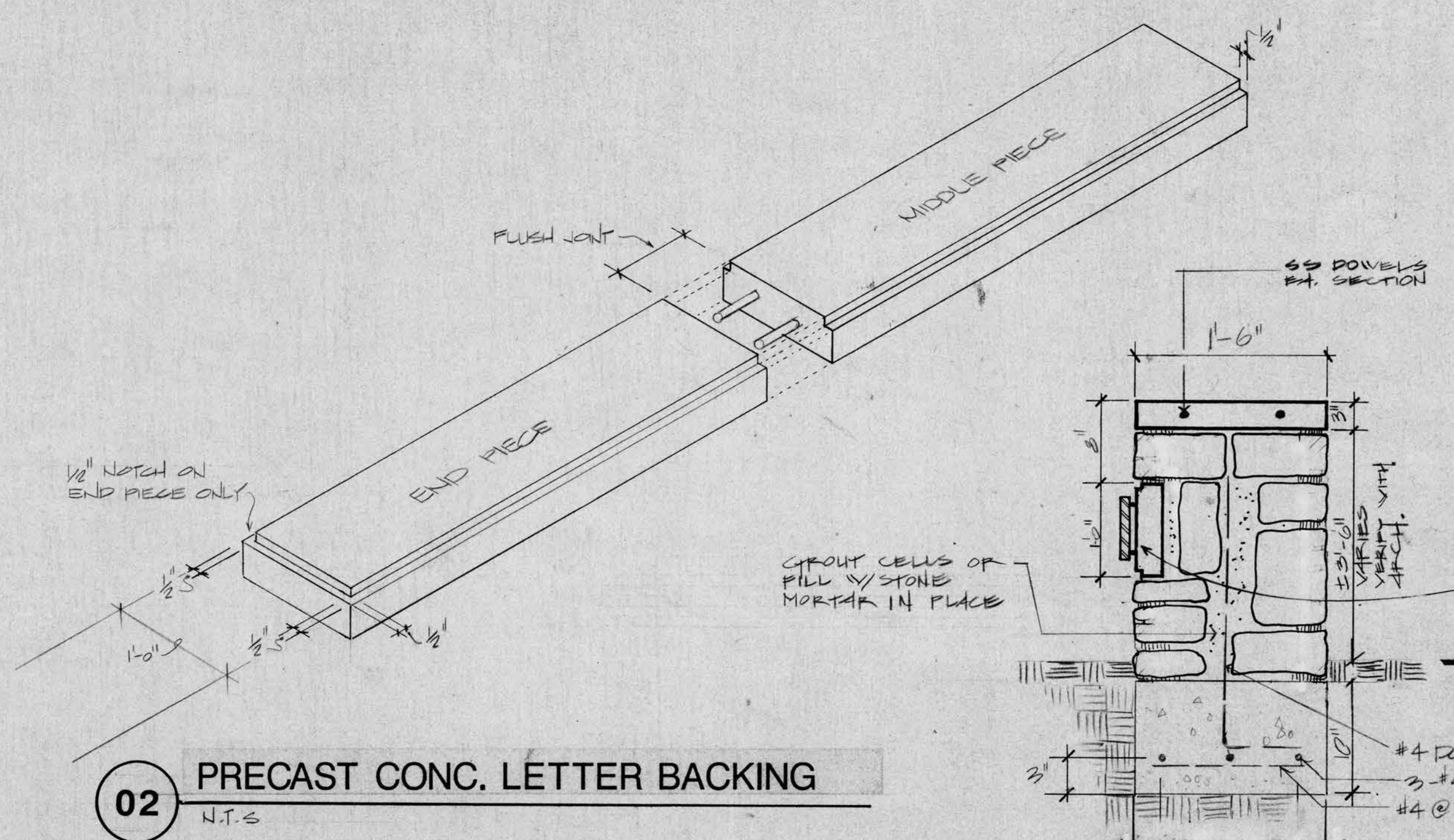
SHEET: C1.17
 OF:



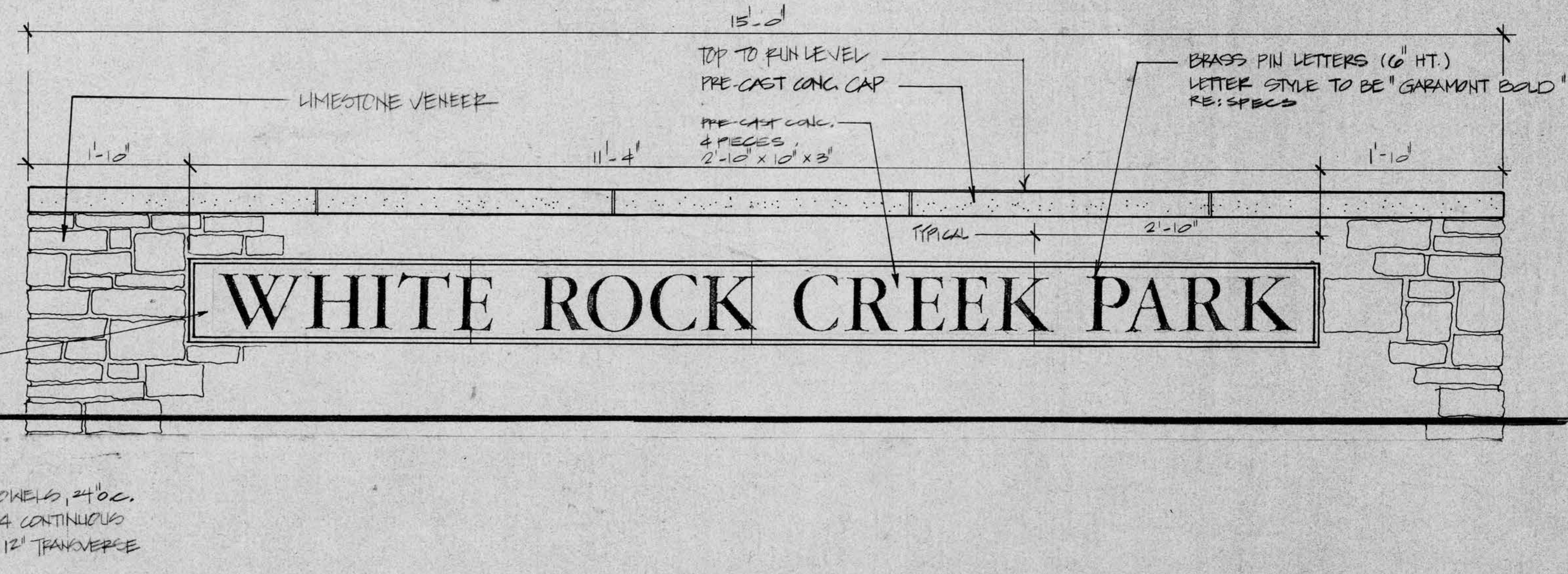
04 SIGN POST • PLAN
N.T.S.



03 SIGN POST • ELEVATION & SECTION
SCALE: 1" = 1'-0"



02 PRECAST CONC. LETTER BACKING
N.T.S.

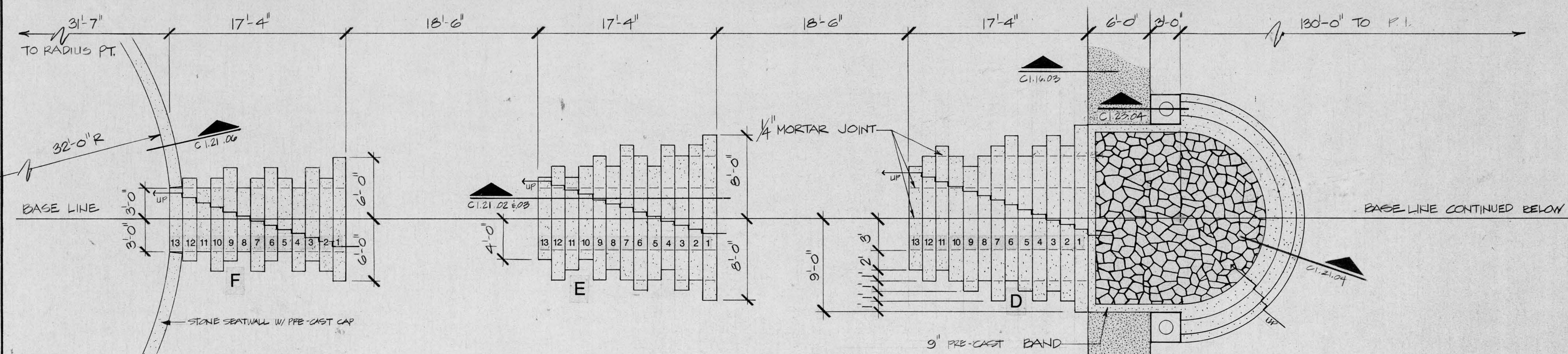


01 SIGN ELEVATION & SECTION (ADD ALT. #11)
SCALE: 1" = 1'-0"

NO.	DATE	DESCRIPTION

JOB # 17068
DRAWN G.F.J.
APPROVED G.N.
DATE 22 JAN 89

SHEET:
C1.19
OF:



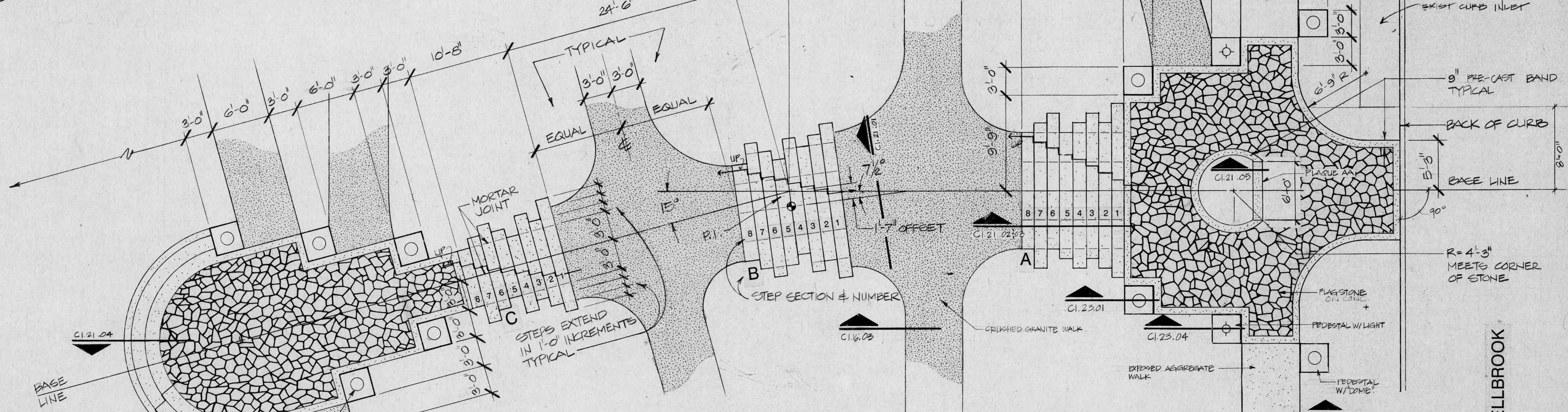
F13 T.S. Eliot, "The Hollow Men" (1925).
 F12 Falls the Shadow.
 F11 Between the motion/ And the act
 F10 Between the idea/ And the reality
 F9 DANTE, "Purgatorio", 14, The Divine Comedy, (c. 1300-1321).
 F8 and your eyes gazes only to earth,
 F7 displaying to you their eternal splendor,
 F6 The heavens call to you, and circle around you,
 F5 EMERSON, Journals, 1836.
 F4 show slight and evanescent.
 F3 which they close, and making the generations of men
 F2 ...pouring satire on the pompous business of the day
 RISER F1 Overhead the sanctities of the stars shine forever more,

E13 CHARLES LAMB, letter to Thomas Manning, Jan. 2, 1810.
 E12 and yet nothing troubles me less.
 E11 Nothing puzzles me more than time and space;
 E10 ROBERT FROST, "Desert Places", A Further Range (1936).
 E9 To scare myself with my own desert places.
 E8 I have it in me so much nearer home
 E7 Between stars - on stars where no human race is.
 E6 They cannot scare me with their empty spaces
 E5 OMAR KHAYYAM, Rubaiyat, 11th-12th c.
 E4 As impotently moves as you or I.
 E3 Lift not your hands to It for help - for it
 E2 Whereunder crawling cooped we live and die,
 RISER E1 And that inverted Bowl they call the Sky,

D13 PASCAL, Pensees, (1670).
 D12 The eternal silence of these infinite spaces frightens me.
 D11 ALBERT CAMUS, Notebooks 1935 - 1942
 D10 an infinite grace.
 D9 The poor, on the other hand, see it as it really is:
 D8 For rich people, the sky is just an extra, a gift of nature.
 D7 THOREAU, Journal, April 2, 1852.
 D6 and the prospect hence is infinite.
 D5 much of the attention. Man is but the place where I stand,
 D4 man and his institutions enter very largely and absorb
 D3 I do not value any view of the universe into which
 D2 PETRONIUS, Satyricon (1st c).
 RISER D1 Heaven is equally distant everywhere.

TOWN OF ADDISON JOGGING TRAIL

02 ENLARGED PLAN SCALE 3/16" = 1'-0"



C8 RABINDRANATH TAGORE, Fireflies (1928).
 C7 to the listening heaven.
 C6 Trees are the earth's endless effort to speak
 C5 HELEN KELLER, My Religion (1927).
 C4 the radiance of the sunrise and the stars.
 C3 Its beauty loved gives the right to aspire to
 C2 the beauty of the earth itself is appreciated and enjoyed.
 RISER C1 That the sky is brighter than the earth means little unless

B8 JAMES RUSSE - LOWELL, "The Vision of Sir Launfal" (1848).
 B7 The heart forgets its sorrow and ache.
 B6 And the eyes forget the tears they have shed,
 B5 In the unscarred heaven they leave no wake;
 B4 Who knows whither the clouds have fled?
 B3 GEORGE SANTAYANA, Little Essays (1920).
 B2 we should not weep before them.
 RISER B1 If we could count the stars

A8 KAHLIL GIBRAN, "On Clothes", The Prophet (1923).
 A7 and the winds long to play with your hair.
 A6 Forget not that the earth delights to the feel of your bare feet
 A5 HENRY BESTON, The Outermost House (1928).
 A4 and integrity of the animal nor the birthright of a true humanity.
 A3 a kind of cosmic outlaw, having neither the completeness
 A2 are no longer part of the human spirit, man becomes, as it were,
 RISER A1 When the Pleiades and the wind in the grass

01 ENLARGED PLAN SCALE 3/16" = 1'-0"

LAYOUT AND MATERIALS-CELESTIAL PARK DETAILS

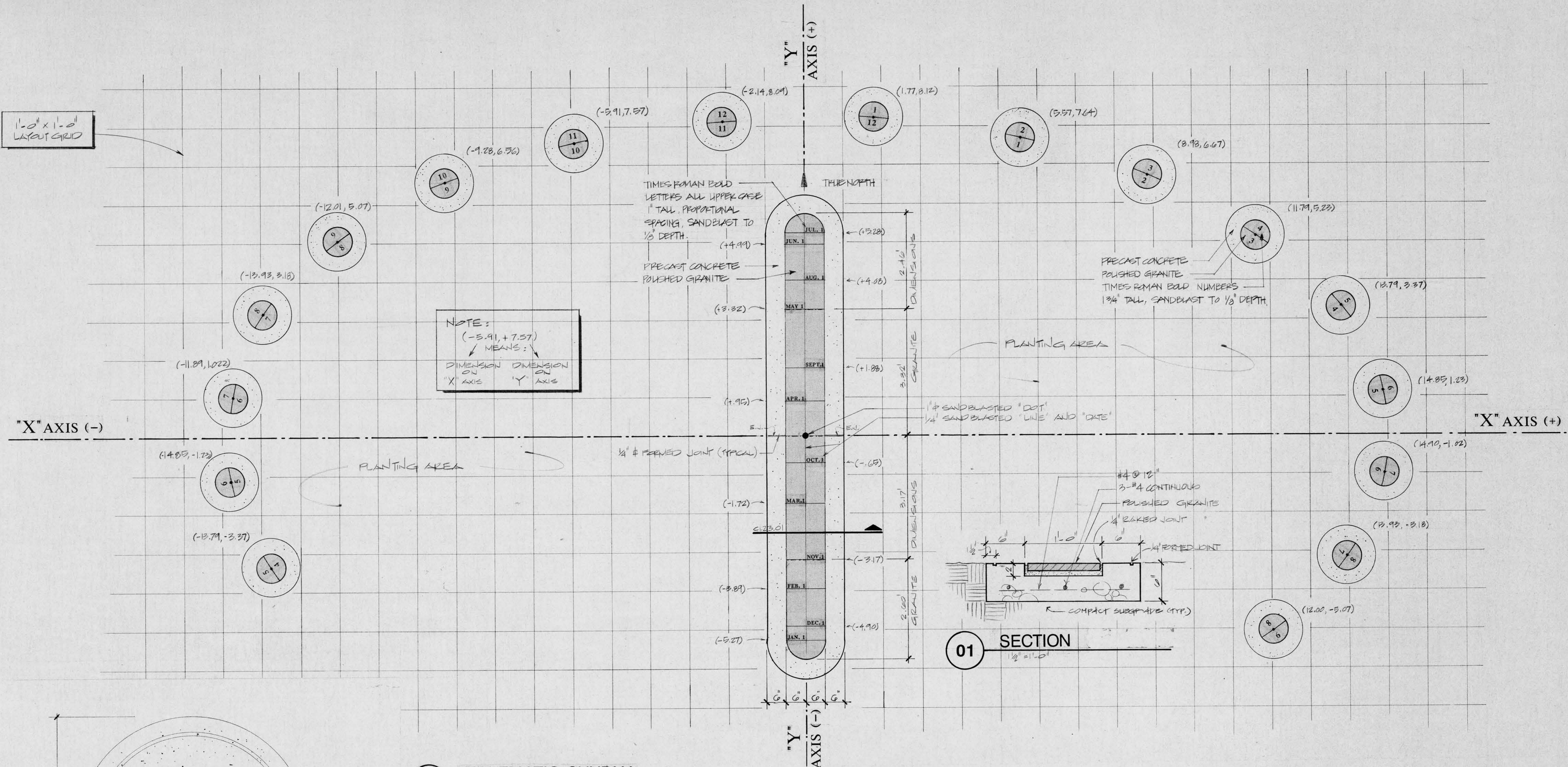


NO.	DATE	REVISIONS

JOB # 17068
 DRAWN: [Signature]
 APPROVED: G.N.
 DATE: 23 JAN 89

SHEET: C1.20
 OF:

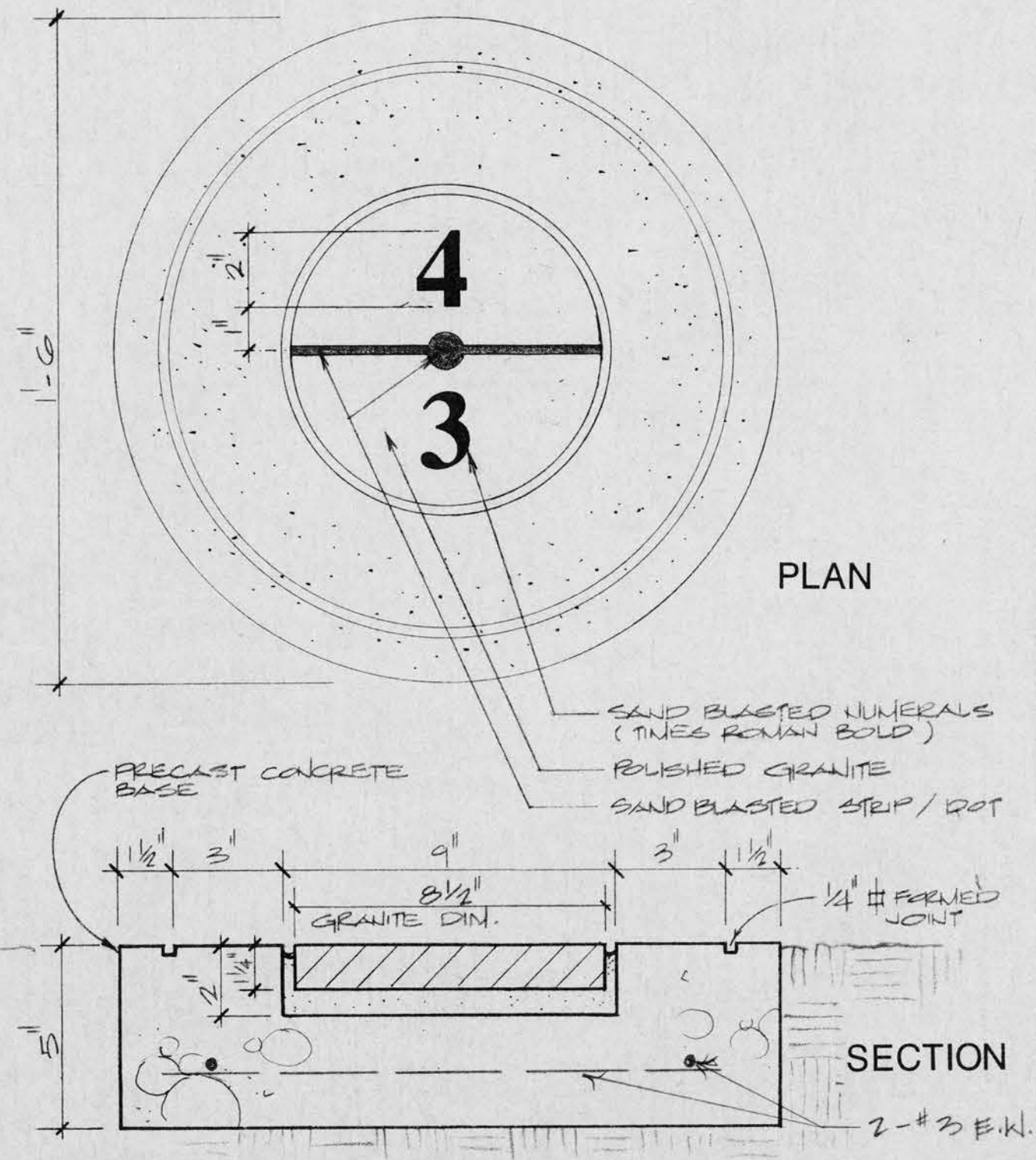
1'-0" x 1'-0" LAYOUT GRID



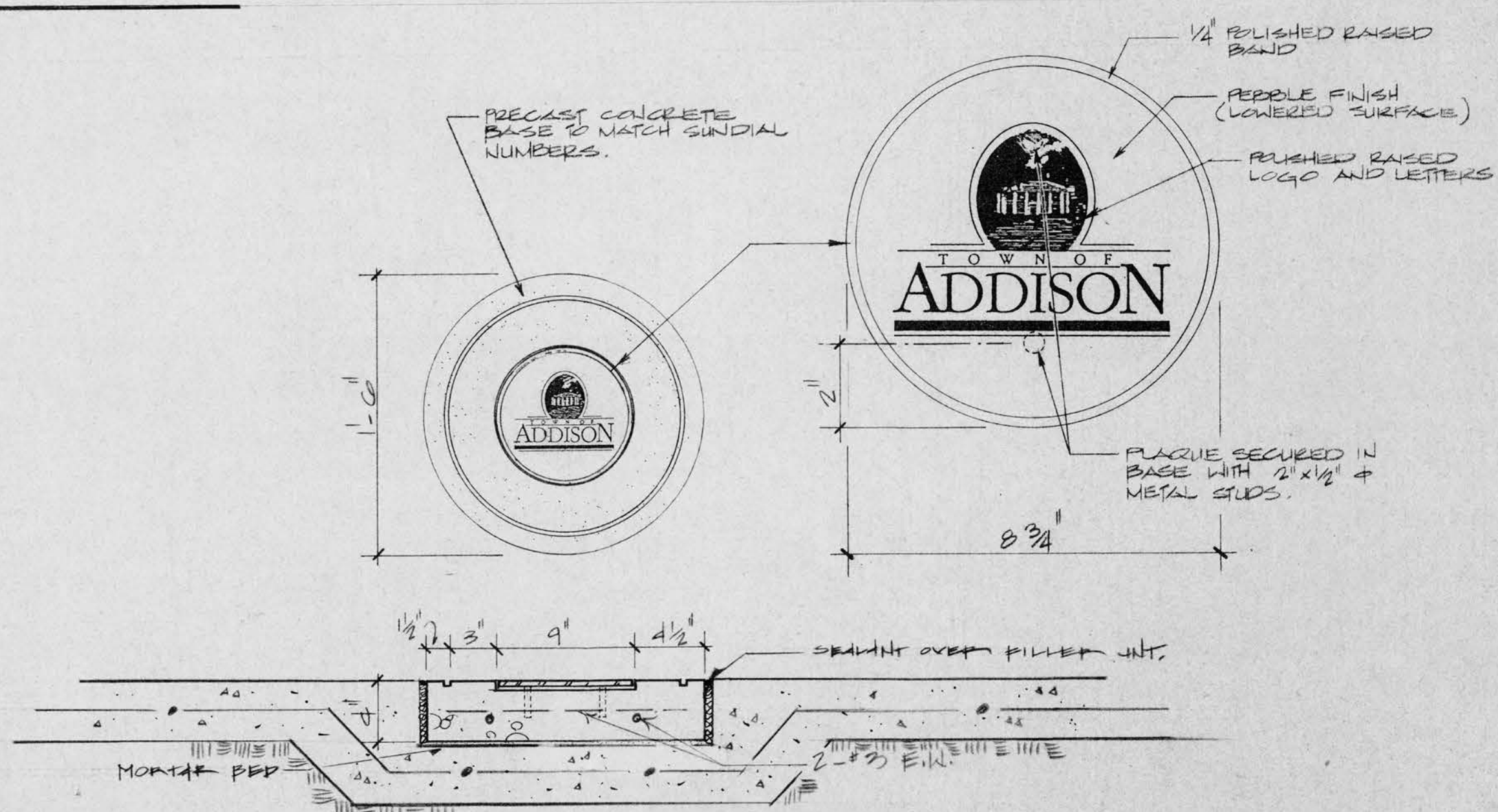
NOTE:
 (-5.91, +7.57)
 MEANS:
 DIMENSION DIMENSION
 ON X AXIS Y AXIS

01 SECTION
 1/2" = 1'-0"

02 ANALEMATIC SUNDIAL
 SCALE 3/4" = 1'-0"



04 SUNDIAL NUMBERS
 SCALE: 3/8" = 1'-0"

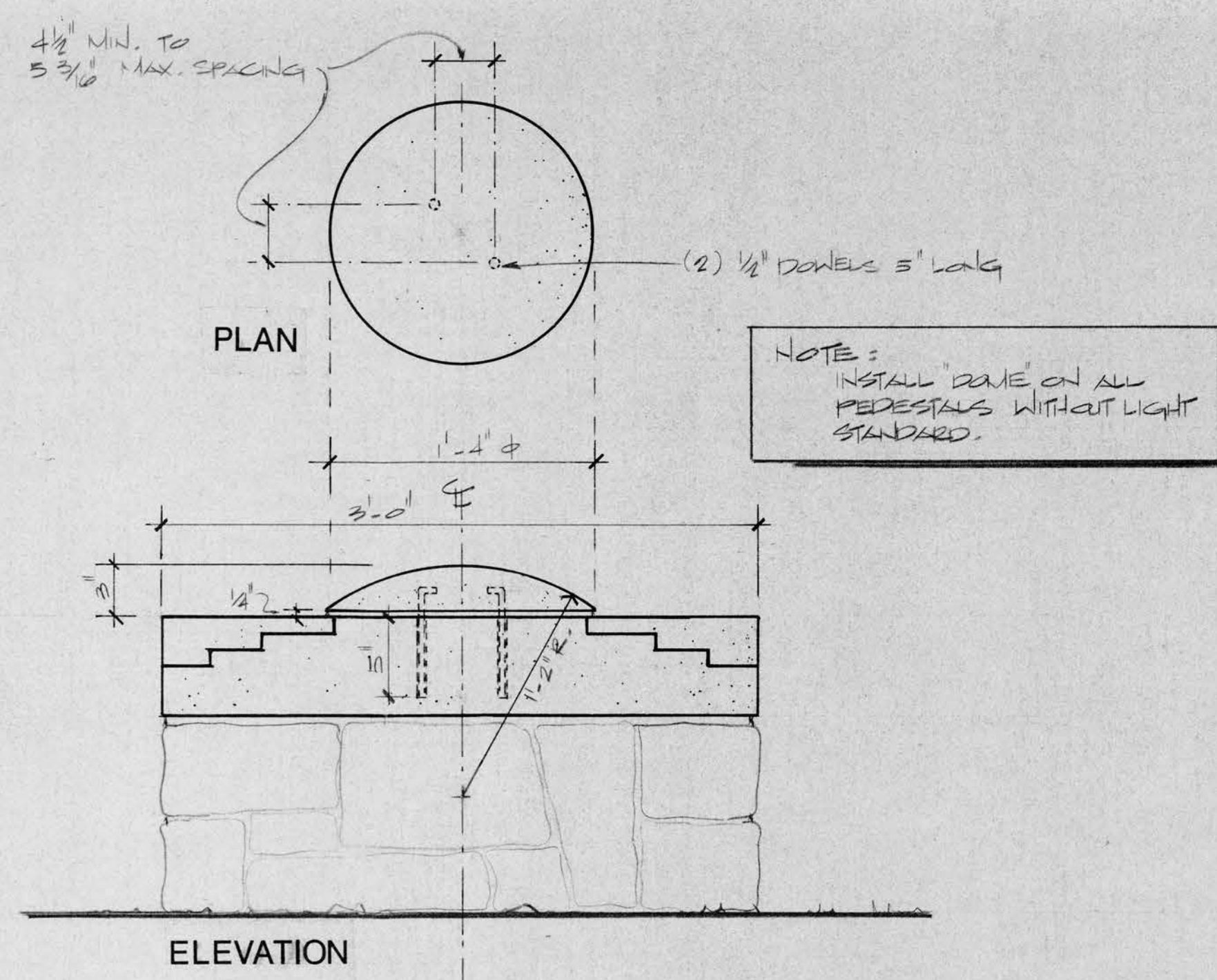
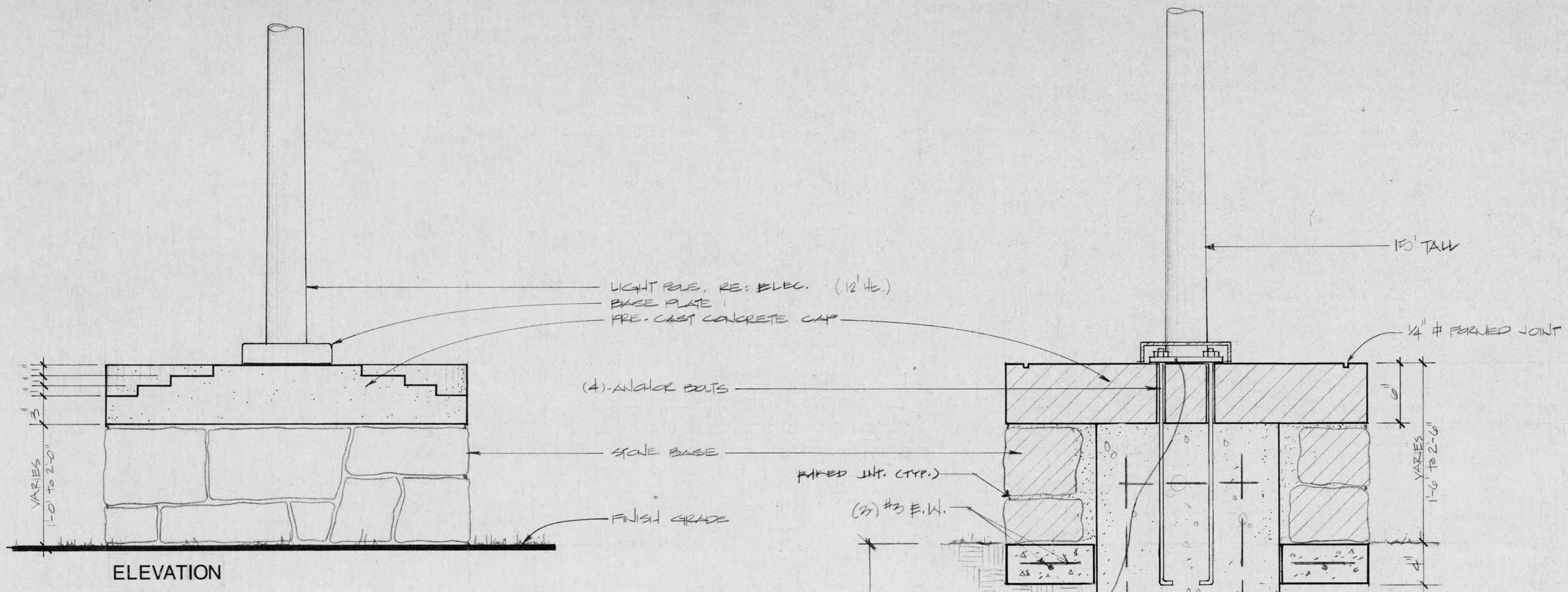


03 I.D. LOGO PLAQUE
 SCALE: 1/2" = 1'-0"
 NOTE: 11 REQ.
 9 W/ GREY PRECAST RE: SPECS
 4 W/ BUFF PRECAST RE: SPECS
 ADD ALT. #6

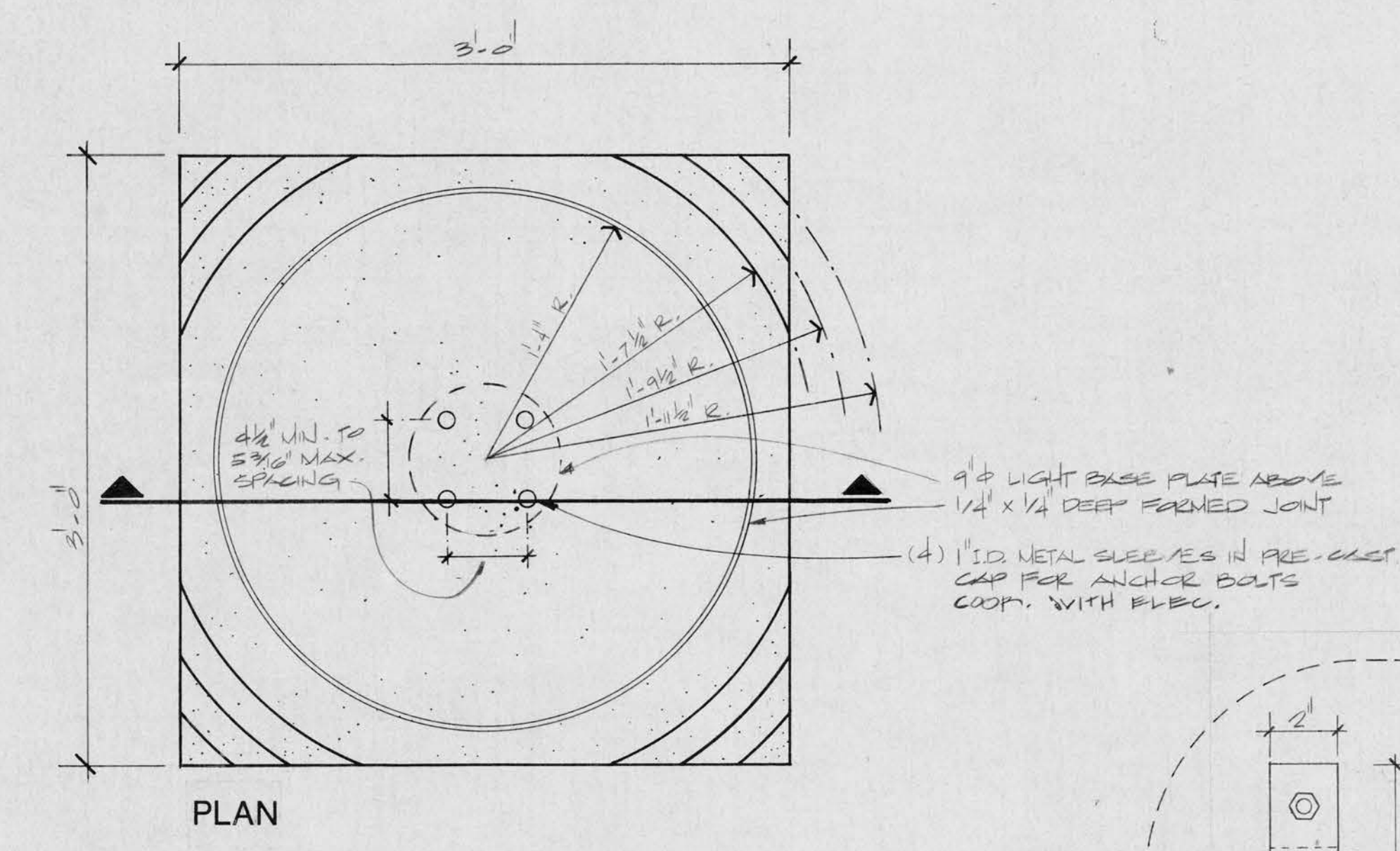
NO.	REVISIONS

JOB # 17068
 DRAWN: [Signature]
 APPROVED: [Signature]
 DATE: 22 JAN 89

SHEET
 C1.22
 OF

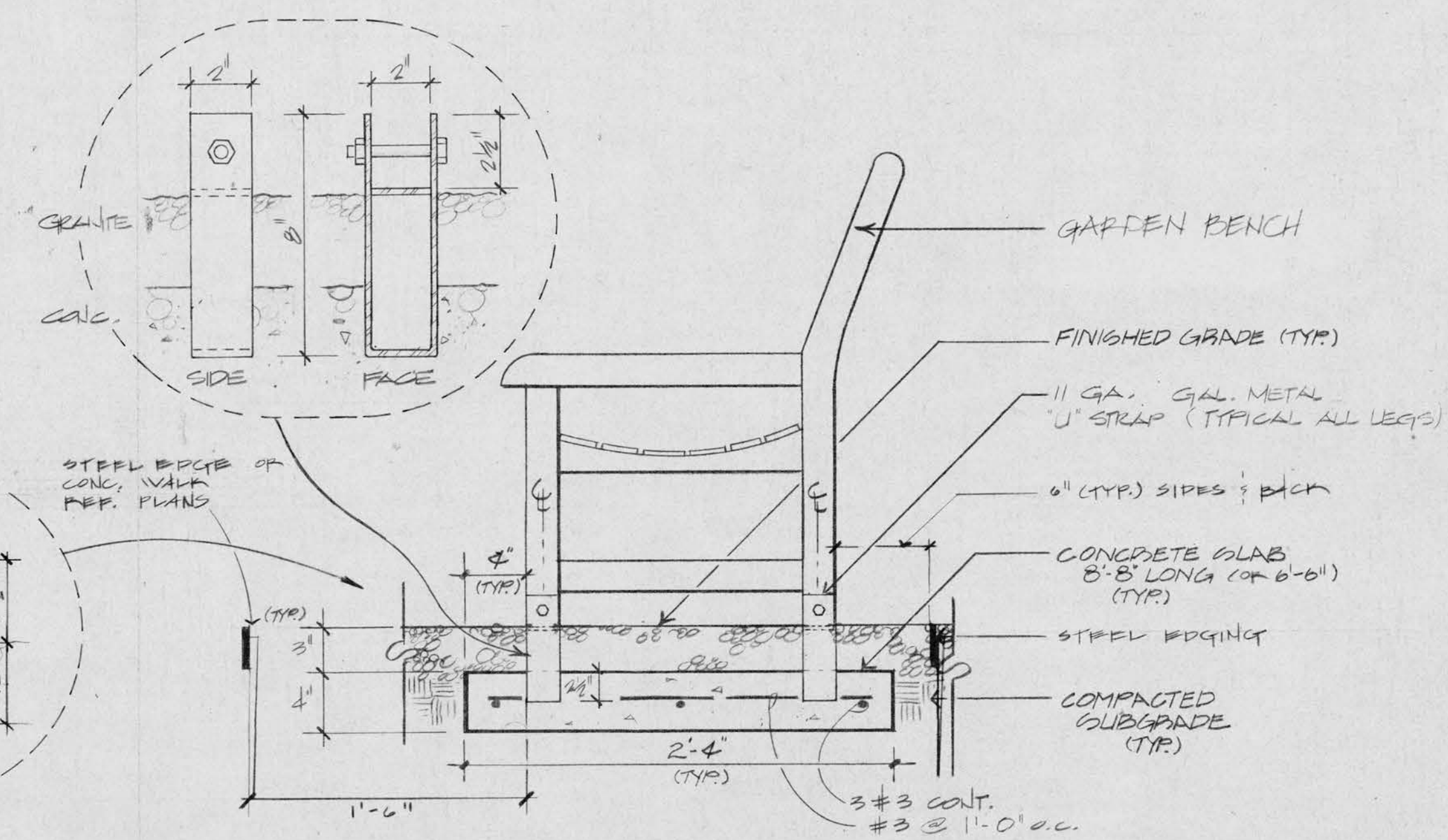


01 PRE-CAST "DOMED" PEDESTAL CAP
SCALE: 1/2" = 1'-0"

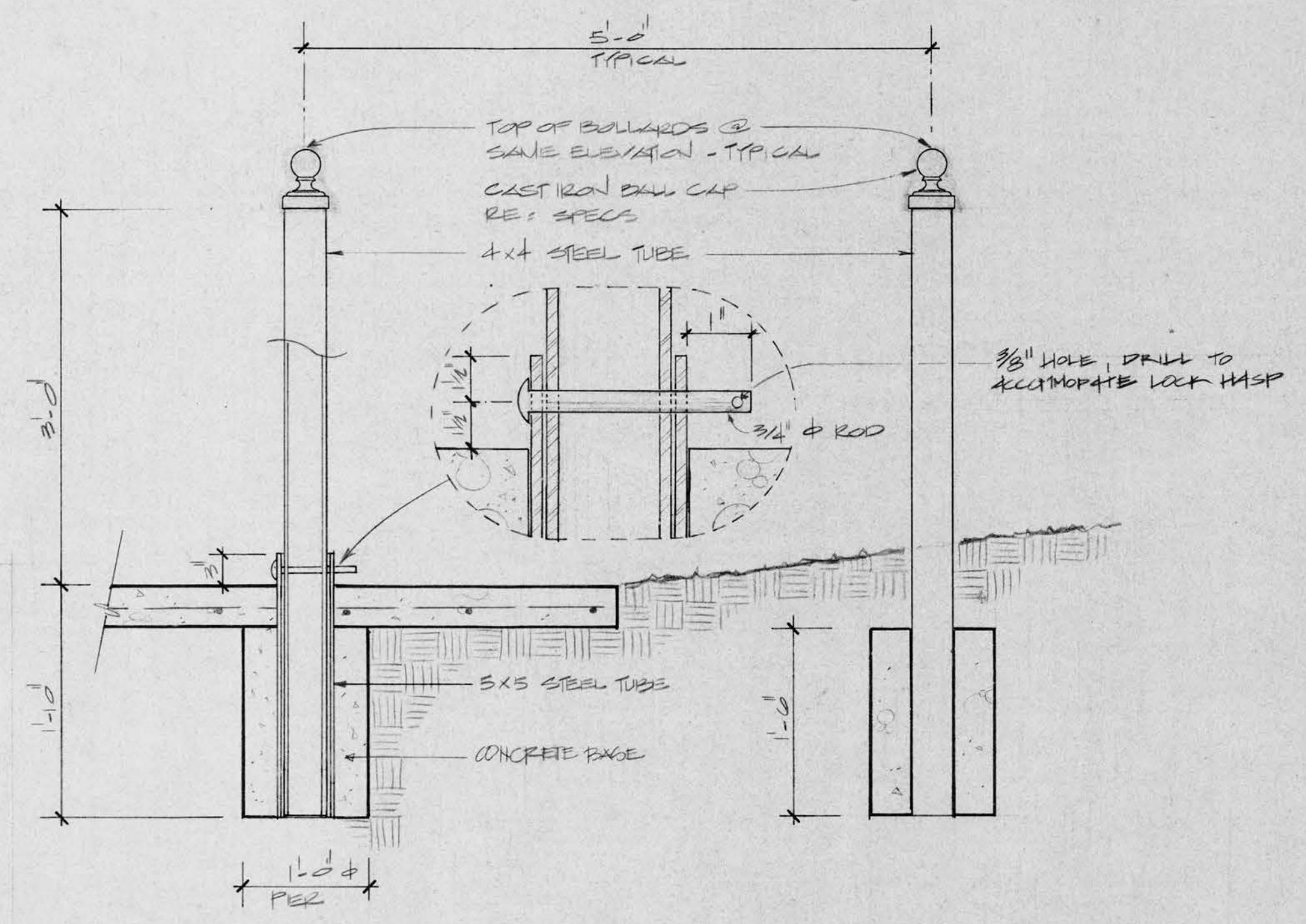


04 PEDESTAL LIGHT BASE
SCALE: 1/2" = 1'-0"

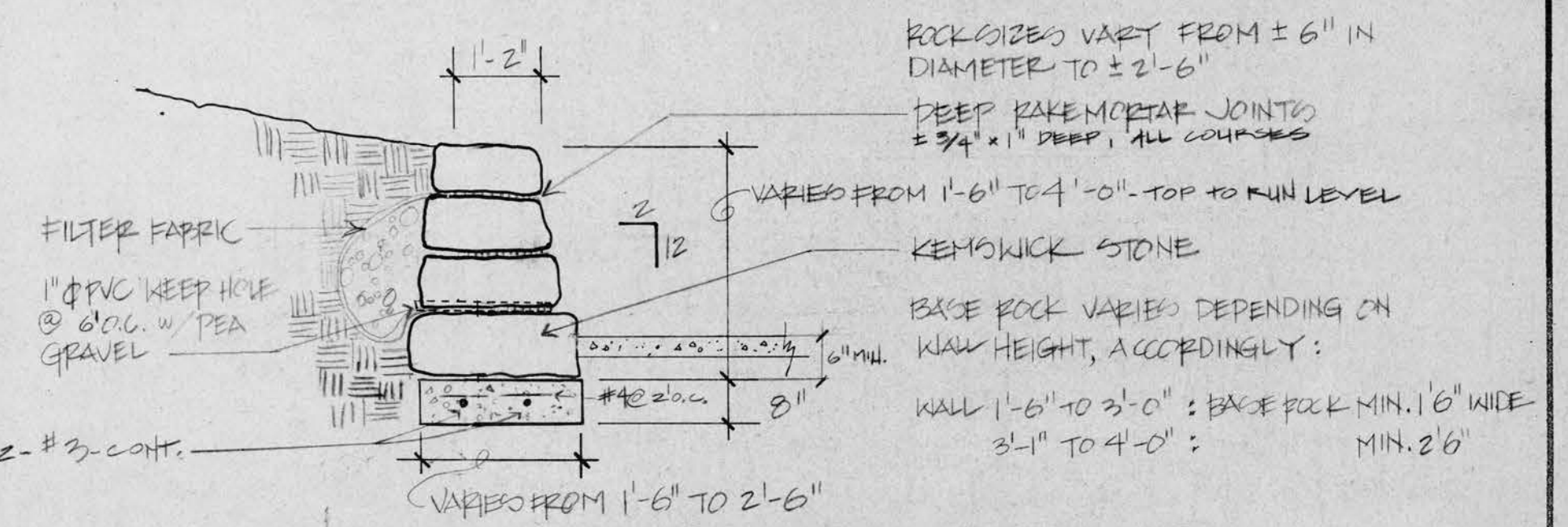
BENCH SCHEDULE CREF. TO ALTERNATE PROPOSAL & SPECS
BENCH A 6'-0" LONG
BENCH B 8'-0" LONG



03 BENCH ANCHOR
SCALE: 1/2" = 1'-0"

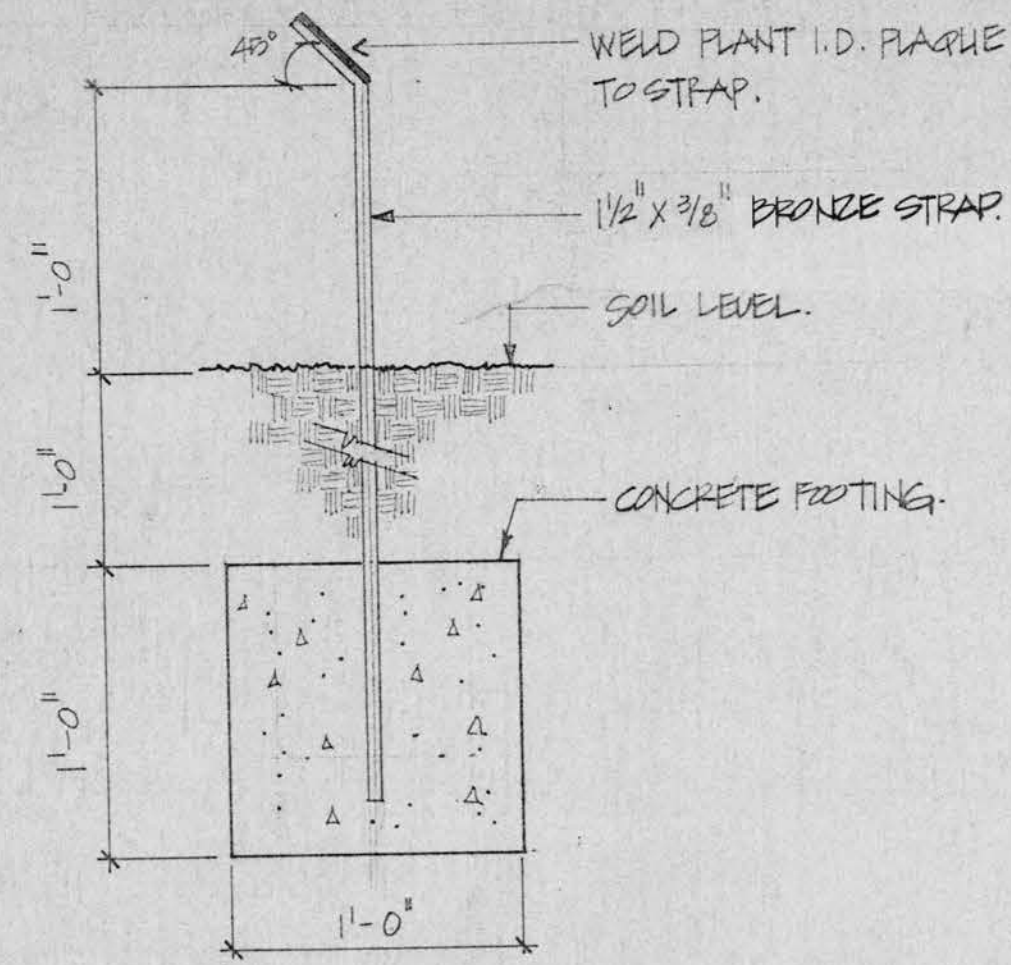


02 MOVABLE & STATIONARY BOLLARDS
SCALE: 1" = 1'-0"



05 ROCK WALL WITH MORTAR JOINTS
SCALE: 1/2" = 1'-0"

REVISIONS:



01 SECTION OF PLAQUE STAND

SOLID BRONZE PLAQUE W/ RAISED LETTERING.
 GARAMONT DEMI BOLD-TYPESTYLE
 3/8" LETTERS - UPPER AND LOWER CASE
 1/4" LETTERS - UPPER CASE

Parthenocissus tricuspidata lowi
Boston Ivy

A NATIVE OF JAPAN AND CENTRAL CHINA THAT SHOULD PROPERLY BE CALLED 'JAPANESE CREEPER'. THE 'IVY' OF THE IVY LEAGUE COLLEGES.

02 PLANT IDENTIFICATION PLAQUE
 ADD. ALT. #14

- QTY. MESSAGE
- TREES**
- (2) **Quercus virginiana**
Live Oak
LARGE EVERGREEN TREE. ULTIMATELY BROAD SPREADING WITH HEAVY LIMBS. ITS WOOD WAS ONCE USED BY THE U.S. NAVY FOR BUILDING SAILING SHIPS.
 - (1) **Sapindus drummondii**
Western Soapberry
LARGE DECIDUOUS TREE. THE BERRIES OF THIS TREE HAVE BEEN USED AS A LAUNDRY SOAP IN MEXICO. THE TREE HAS BEEN CULTIVATED AS A SHADE TREE SINCE 1909.
 - (2) **Taxodium distichum**
Bald Cypress
LARGE DECIDUOUS TREE. UNUSUAL IN THAT IT IS A DECIDUOUS CONIFER. BALD CYPRESS WILL GROW IN WET OR DRY SITUATIONS.
 - (2) **Ulmus crassifolia**
Cedar Elm
LARGE DECIDUOUS TREE. NATIVE TREE VALUED FOR ITS ADAPTABILITY AND GRACEFUL UPRIGHT FORM.
 - (1) **Ulmus parvifolia 'Drake'**
Drake Elm
LARGE SEMI-DECIDUOUS TREE. MAY BE EVERGREEN IN MILD WINTERS. FAST GROWING WITH SPREADING FORM.
 - (2) **Quercus shumardii**
Shumard Red Oak
LARGE DECIDUOUS TREE. OPEN HEADED WITH HEAVY BRANCHES. VALUED FOR ITS BRILLIANT FALL COLORS AND ADAPTABILITY TO ALKALINE SOILS.
 - (2) **Cercis canadensis 'Oklahoma'**
Oklahoma Redbud
SMALL DECIDUOUS TREE WITH THE PARENT CERCI CANADENSIS IN CULTIVATION SINCE 1841. ITS EARLY BLOOMING MAGENTA FLOWERS ARE FOLLOWED BY SEEDS THAT ARE EATEN BY A NUMBER OF BIRD SPECIES.
 - (2) **Chilopsis linearis**
Desert Willow
SMALL DECIDUOUS TREE. NATIVE ALONG DESERT WASHES. ITS PURPLE AND WHITE FLOWERS APPEAR IN MAY AND SPORADICALLY AFTER RAINS IN OTHER MONTHS.
 - (1) **Ilex decidua**
Possumhaw
SMALL DECIDUOUS TREE. CULTIVATED FOR ITS RED/ORANGE BERRIES. THE BERRIES ARE EATEN BY POSSUMS AND SEVERAL BIRD SPECIES.
 - (1) **Ilex vomitoria**
Yaupon Holly
SMALL EVERGREEN TREE. CULTIVATED FOR ITS EVERGREEN FOLIAGE AND TRANSLUCENT RED BERRIES. SPECIES NAME REFERS TO THE PURGATIVE QUALITIES OF A TEA PREPARED BY THE INDIANS FROM ITS LEAVES.
 - (1) **Ilex vomitoria 'Pendula'**
Weeping Yaupon Holly
SMALL EVERGREEN TREE. NATURALLY OCCURRING VARIETY VALUED FOR ITS EVERGREEN FOLIAGE, PROMINENT RED BERRIES AND DISTINCT PENDULOUS CURVED BRANCHES.
 - (1) **Lagerstroemia indica 'Natchez'**
Natchez Crape Myrtle
SMALL DECIDUOUS TREE VALUED FOR ITS BRILLIANT FLOWERS AND ITS SCULPTURAL BRANCHING. LAGERSTROEMIA INDICA IS A NATIVE OF CHINA AND HAS BEEN CULTIVATED IN THE U.S. FOR OVER 150 YEARS.
 - (2) **Myrica cerifera**
Wax Myrtle
SMALL EVERGREEN TREE. THE FRUIT, WHICH IS EATEN BY ABOUT 40 SPECIES OF BIRDS, WAS USED IN COLONIAL TIMES FOR MAKING CANDLES.
 - (2) **Pinus eldarica**
Eldarica Pine
SMALL EVERGREEN TREE. A NATIVE OF AFGHANISTAN, IT IS ONE OF THE FEW PINES TOLERANT OF ALKALINE SOIL.
 - (1) **Pistacia texana**
Texas Pistache
SMALL EVERGREEN TREE. VALUED FOR ITS DARK EVERGREEN MATURE FOLIAGE AND RED NEW FOLIAGE IN SPRING.
 - (1) **Prunus mexicana**
Mexican Plum
SMALL DECIDUOUS TREE. A DROUGHT TOLERANT NATIVE WITH WHITE SPRING FLOWERS AND GREY TO BLACK BARK.
 - (2) **Rhus lanceolata**
Flameleaf Sumac
SMALL DECIDUOUS TREE. THE FALL COLOR OF THE SUMAC'S LANCEOLATE LEAVES IS OF BRILLIANT REDS, ORANGES AND PURPLES. BIRDS AND BEES FEED ON THE PANICLES OF FRUIT.
 - (1) **Sophora secundiflora**
Texas Mountain Laurel
SMALL EVERGREEN TREE. NOTED FOR ITS SHINY EVERGREEN FOLIAGE AND ITS FRAGRANT VIOLET FLOWERS. THE SEEDS WERE ONCE USED AS TRADE ITEMS BY THE INDIANS.

- SHRUBS**
- (1) **Abelia grandiflora 'Edward Goucher'**
Edward Goucher Abelia
SMALL EVERGREEN SHRUB. GRACEFULLY ARCHING FORM AND SMALL BUT PLENTIFUL LILAC TYPE FLOWERS IN THE SUMMER.
 - (1) **Phyllostachys nigra**
Black Bamboo
TALL EVERGREEN GRASS. STEMS VARY FROM PURE BLACK TO OLIVE WITH BLACK DOTS.
 - (1) **Ilex cornuta 'Burfordi Nana'**
Dwarf Burford Holly
MEDIUM EVERGREEN SHRUB. ITS COMPACT GROWTH AND GLOSSY FOLIAGE MAKE THIS HOLLY HIGHLY VERSATILE. IT GROWS IN BOTH SUN AND SHADE.
 - (2) **Ilex cornuta**
'Dazzler' Holly
SMALL EVERGREEN SHRUB THAT BERRIES PROFUSELY. SLOW GROWTH AND SPINES MAKE THIS HOLLY USEFUL AS A LOW BARRIER OR LARGE SCALE GROUND COVER.
 - (1) **Juniperus sabina 'Tamariscifolia'**
Tam Juniper
SMALL EVERGREEN SHRUB. IT MAKES AN EXCELLENT GROUND COVER.
 - (1) **Leucophyllum frutescens 'Nana'**
Dwarf Texas Sage
SMALL EVERGREEN SHRUB. INTERESTING NATIVE. ITS PURPLE-VIOLET BLOSSOMS APPEAR AFTER HEAVY SUMMER RAIN SHOWERS.
 - (2) **Nandina domestica 'Gulfstream'**
Gulfstream Nandina
LOW EVERGREEN SHRUB. A MEMBER OF THE BARBERY FAMILY, YET ITS FORM IS akin TO BAMBOO. THIS VARIETY REMAINS LOW.
 - (2) **Hesperaloe parvifolia**
Red Yucca
A TEXAS NATIVE WITH ROSE RED FLOWERS ON A 4' STALK IN EARLY SUMMER.
 - (1) **Muhlenbergia lindheimeri**
Muhly Grass
GRASS-LIKE PERENNIAL. TEXAS NATIVE WITH LONG NARROW LEAVES.
 - (1) **Rosemarinus officinalis**
Rosemary
EVERGREEN GROUND COVER, HERB. RUGGED SHAGGY GROWTH WITH AROMATIC LEAVES WIDELY USED IN COOKING.
 - (1) **Salvia farinacea**
Mealy Blue Sage
PERENNIAL. FAST GROWING WITH GREY-GREEN FOLIAGE AND SPIKES OF VIOLET-BLUE FLOWERS.
 - (1) **Pennisetum setaceum 'Cupreum'**
Purple Fountain Grass
PERENNIAL GRASS FURTHER SOUTH BUT NOT RELIABLE IN NORTH TEXAS. COMMON NAME IS DERIVED FROM ITS DISTINCTIVE COLOR AND FORM. DROUGHT RESISTANT AND PEST FREE.
 - (1) **Sedum spectabile 'Autumn Joy'**
Autumn Joy Sedum
SUCCULENT PERENNIAL. UPRIGHT GROWING WITH FALL FLOWERS WHICH CHANGE FROM LIGHT PINK TO RUSSET AS THEY MATURE.
 - (1) **Campsis radicans 'Madame Galen'**
Madame Galen Trumpet Creeper
DECIDUOUS VINE. KNOWN FOR ITS VIGOROUS GROWTH AND PROFUSE SALMON RED FLOWERS.
 - (1) **Celastrum sempervirens**
Carolina Jessamine
EVERGREEN VINE. WOODLAND NATIVE WITH GLOSSY GREEN FOLIAGE AND ABUNDANT YELLOW FLOWERS IN SPRING.
 - (1) **Euonymus fortunei 'coloratus'**
Wintercreeper
EVERGREEN VINE. MOST OFTEN USED AS A GROUND COVER, ITS GREEN FOLIAGE TURNS TO RED IN THE FALL.
 - (1) **Liriope muscari**
Liriope
EVERGREEN GRASS-LIKE PERENNIAL. USEFUL AS A GROUND COVER. IT HAS PROFUSE VIOLET FLOWERS IN EARLY SUMMER.
 - (2) **Liriope muscari 'gigantea'**
Giant Liriope
EVERGREEN GRASS-LIKE PERENNIAL. VALUED AS A GROUND COVER OR A SINGLE CLUMP. IT MAY REACH 3' IN HEIGHT.
 - (2) **Juniperus horizontalis 'Bar Harbor'**
Bar Harbor Juniper
LOW EVERGREEN GROUND COVER. COLOR CHANGES FROM BLUE-GRAY IN SUMMER TO PLUM-RED IN WINTER.

03 PLANT IDENT. PLAQUE MESSAGES



REVISIONS:

JOB #: 17068
 DRAWN: p.g.
 APPROVED: G.N.
 DATE: 12 JAN 91

SHEET:
C1.24
 OF:

BELTLINE ROAD

MATCH LINE
SHEET 2.02

HAZEL HODGE

TOP OF FENCE 67.5

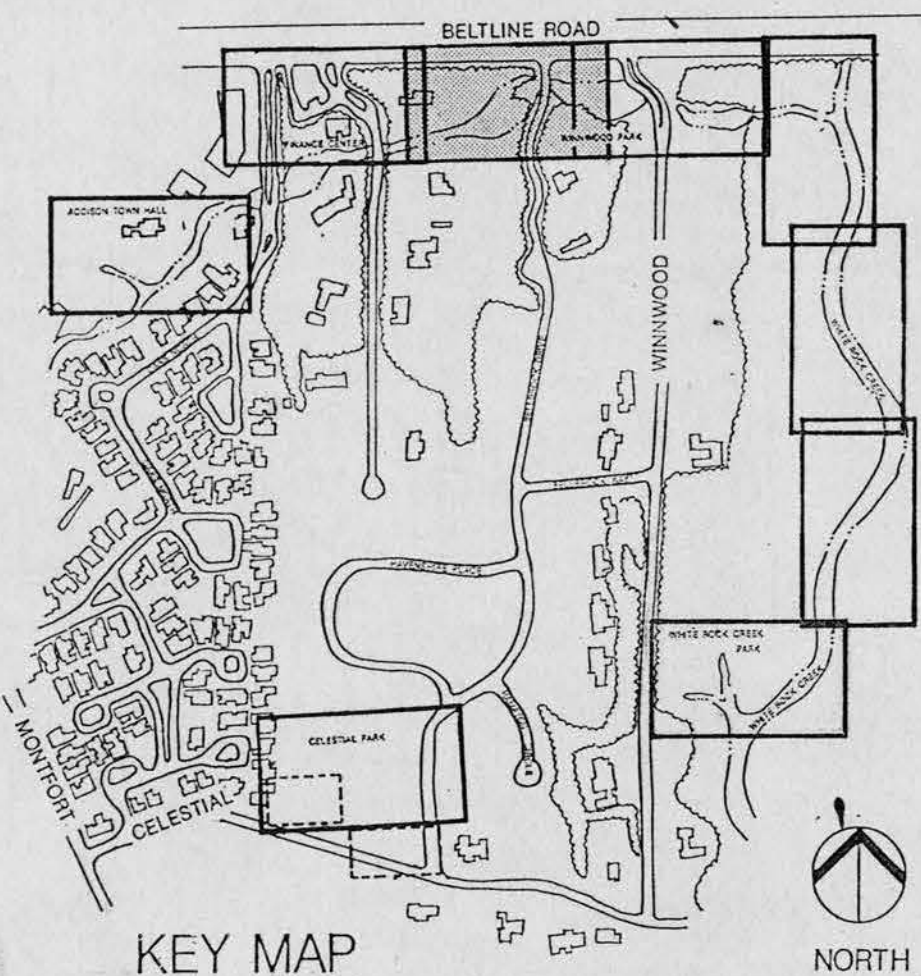
TOP OF FENCE 62.0

W.L. 553.6

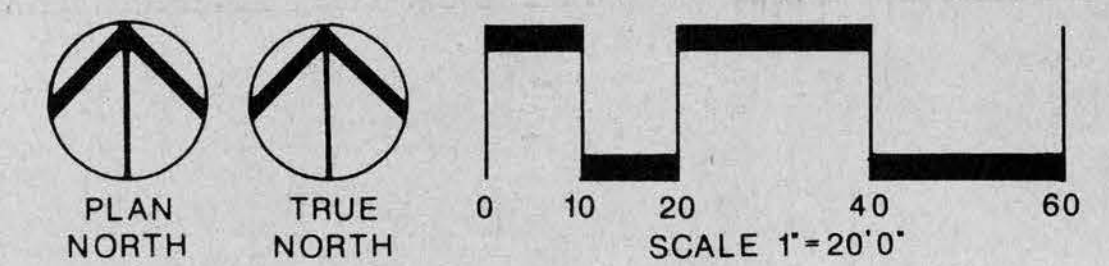
524 TW W.L. 551.71

RE SHEET: C1.14.01
FOR ENLARGEMENT

- LEGEND
- PROPERTY LINE
 - - - - - LIMIT OF CONSTRUCTION (APPROX.)
 - EXISTING TREE
 - - - - - EXIST. CONTOUR
 - PROPOSED CONTOUR
 - 000.0 EXIST. SPOT GRADE
 - 000.0 PROPOSED SPOT GRADE



GRADING-WINNWOOD PARK-WEST



MYRICK - NEWMAN - DAHLBERG, INC.
LANDSCAPE ARCHITECTS
P.L.L.C.

TOWN OF ADDISON
JOGGING TRAIL

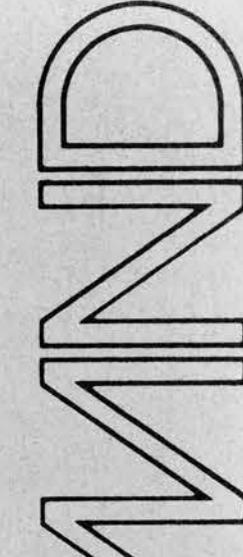


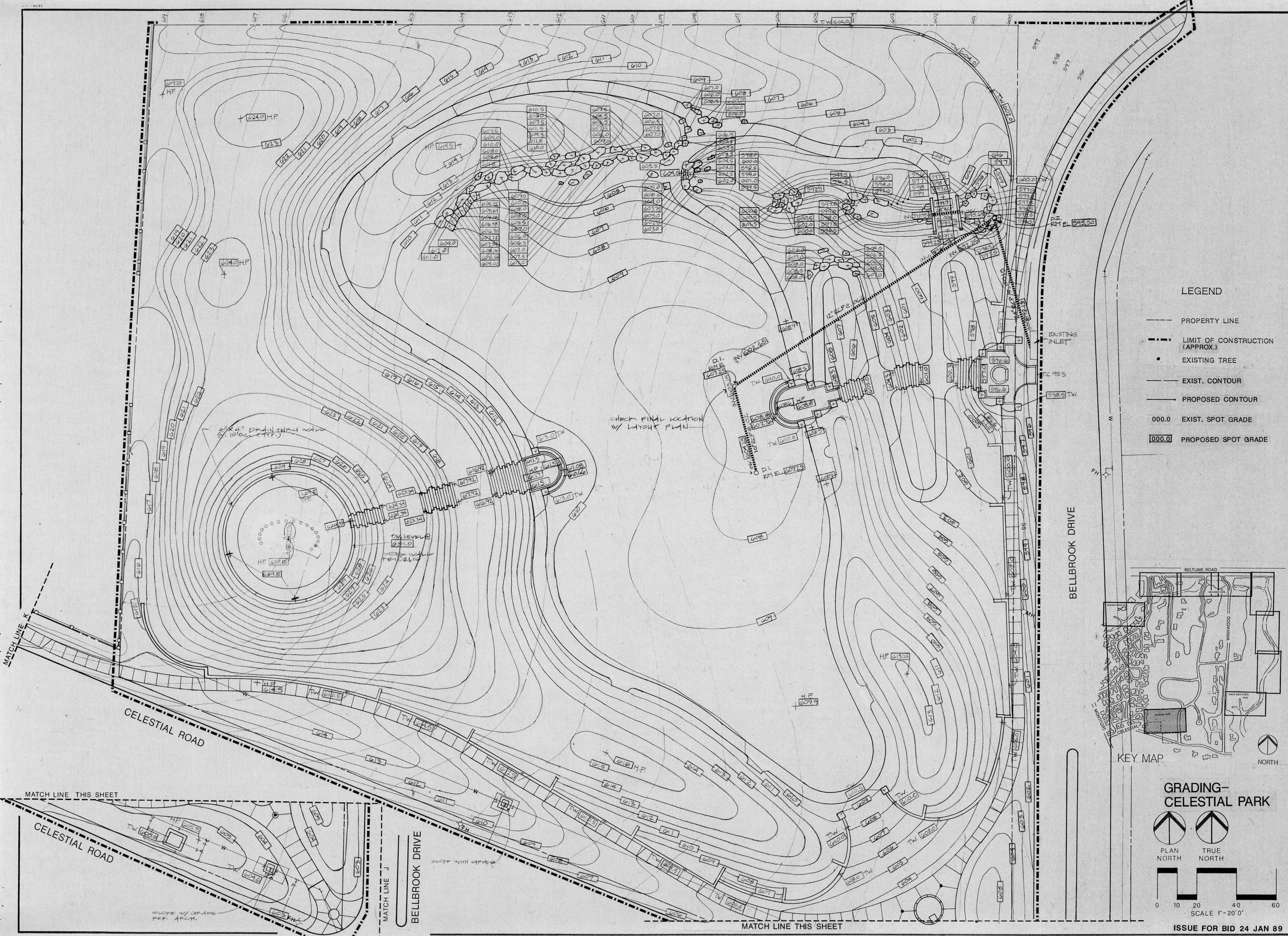
REVISIONS

JOB # 17068
DRAWN *[Signature]*
APPROVED *[Signature]*
DATE 22 JAN 89

SHEET
C2.01
OF

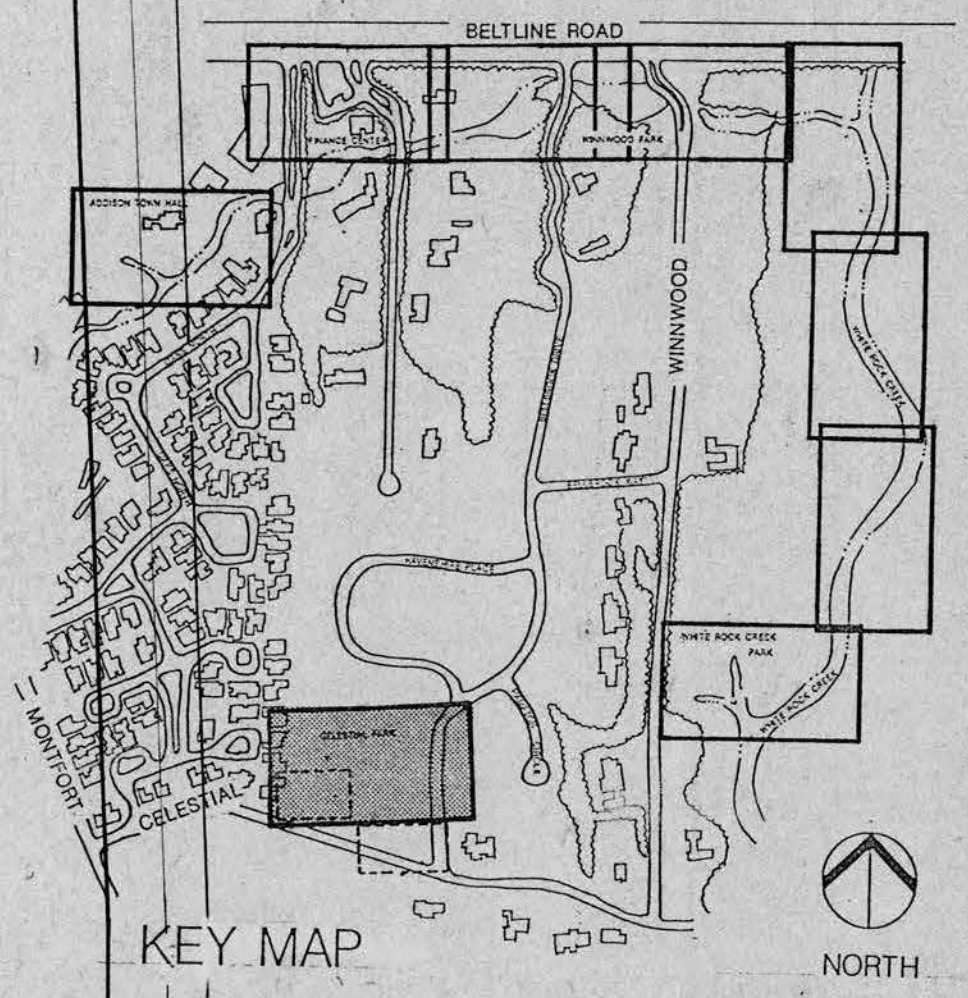
ISSUE FOR BID 24 JAN 89



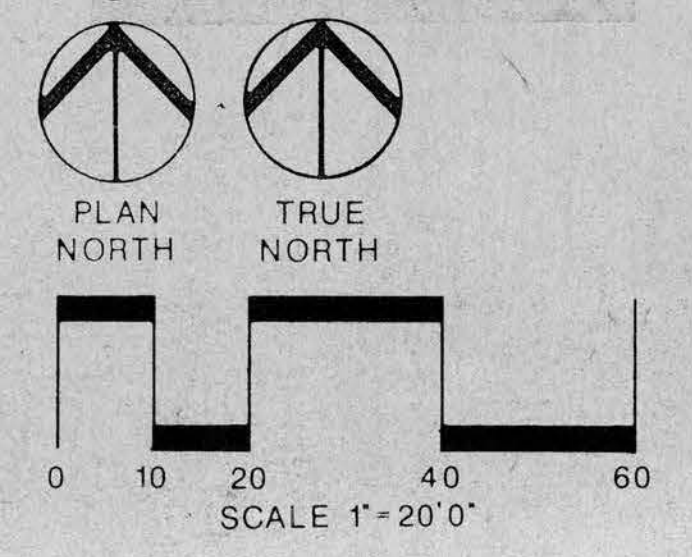


LEGEND

- PROPERTY LINE
- - - - - LIMIT OF CONSTRUCTION (APPROX.)
- EXISTING TREE
- - - - - EXIST. CONTOUR
- PROPOSED CONTOUR
- 000.0 EXIST. SPOT GRADE
- 000.0 PROPOSED SPOT GRADE



GRADING-CELESTIAL PARK



TOWN OF ADDISON
JOGGING TRAIL



NO.	REVISIONS

JOB # 17068
DRAWN PLS
APPROVED G.W.N.
DATE 23 JAN 89

SHEET
C2.03
OF

ISSUE FOR BID 24 JAN 89

BELTLINE ROAD

OAKS NORTH DRIVE

FINANCE CENTER

PARKING LOT

TOP OF BANK

EXISTING WATER EDGE

POND

TOP OF BANK

LAWRENCE McNALLY

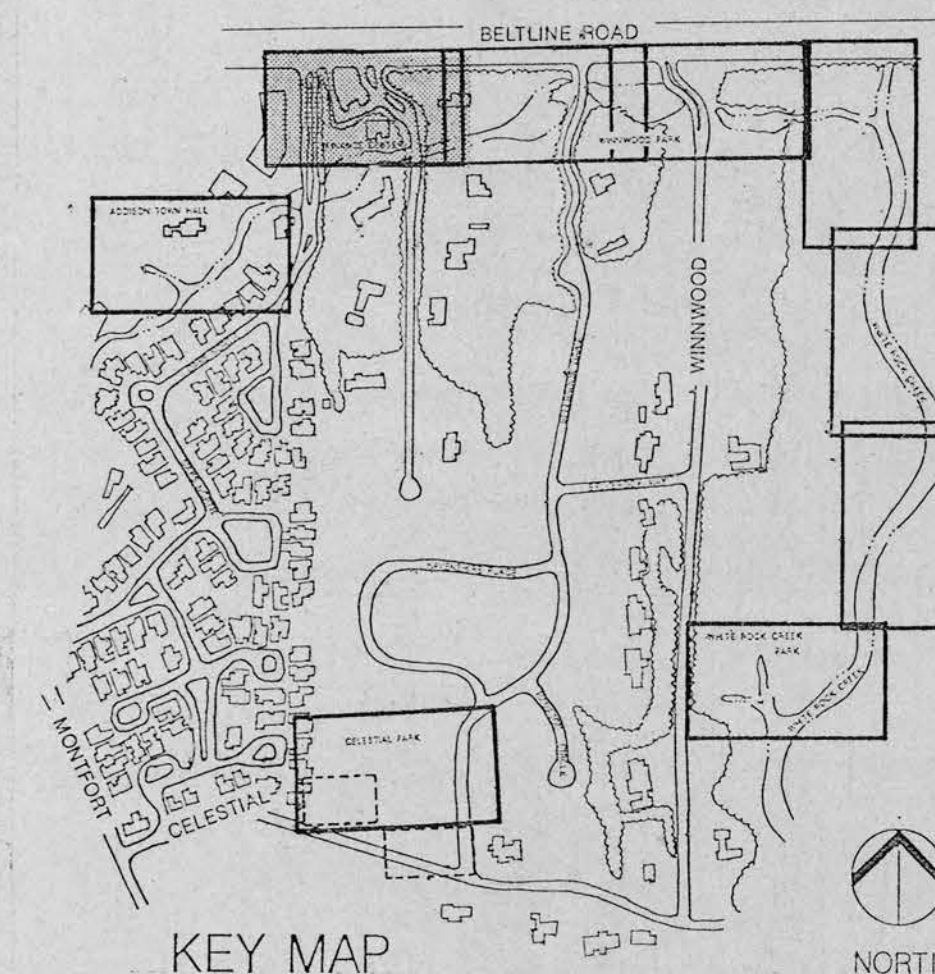
LAKE FOREST

LEGEND

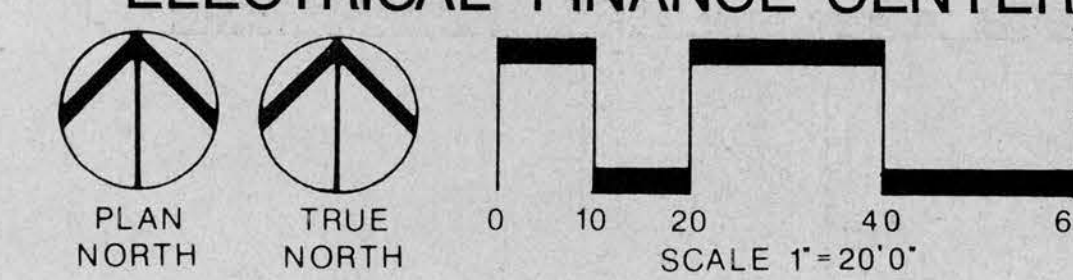
- PROPERTY LINE
- - - LIMIT OF CONSTRUCTION (APPROX.)
- EXISTING TREE

NOTES BY SYMBOL:

- 1 FIXTURE BALLAST BOX MTD ON REAR OF COLUMN. INSTALL CONDUIT UP COLUMN TO FIXTURE. SEE DETAIL CL.12.04.
- 2 INSTALL CONDUITS ALONG BASE OF BRIDGE.
- 3 INSTALL CONDUIT TO ROOF OF CULVERT. RE: CL.12.02
- 4 TO EXISTING PANEL CONTROL BOX (APPROX. 100') INSTALL NEW 20/1 CKT BREAKER & CONNECT THIS CIRCUIT THROUGH PHOTOCELL (ORIENT NORTH), INTERMATIC #K4121 OR EQUAL. 3/4" C w/2-#10, 1-#12 GND TYPICAL.
- 5 TO ELECTRICAL PANEL IN PUMP VAULT INSTALL CONTROLS IN PUMP VAULT. SEE DETAIL EI.06.03, 3/4" C w/2-#10, 2-#12, 1-#12 GND.
- 6 EXISTING 3/4" C FROM FOUNTAIN PEDESTAL JUNCTION BOX TO PUMP VAULT, VERIFY ROUTING AND LOCATION. INSTALL 2-#8 & 1-#12 GND. CONNECT CONDUIT CONTROLS. SEE DETAIL EI.06.07.
- 7 CORE DRILL BRIDGE FOOTING (VERIFY EXACT LOCATION). SEE DETAIL CL.12.02.
- 8 INSTALL CONDUIT CONCEALED IN MASONRY. SEE DETAIL CL.12.02.
- 9 CONNECT TYPE 'U' LIGHTS TO EXISTING JUNCTION BOX AT FOUNTAIN PEDESTAL. RE: EI.06.07
- 10 INSTALL PHOTOCELL ON JUNCTION BOX AT THIS LOCATION TO CONTROL TIMECLOCK RELAY.
- 11 3/4" C w/2-#10, 1-#12 GND.



ELECTRICAL-FINANCE CENTER



ISSUE FOR BID 24 JAN 89

JOHNSON-BASHARHAH, INC.
CONSULTING ENGINEERS
7075 Teal Hill, Suite 300, Dallas, Texas 75231
(414) 386-7777

MYRICK • NEWMAN • DAHLBERG, INC.
PLANNERS

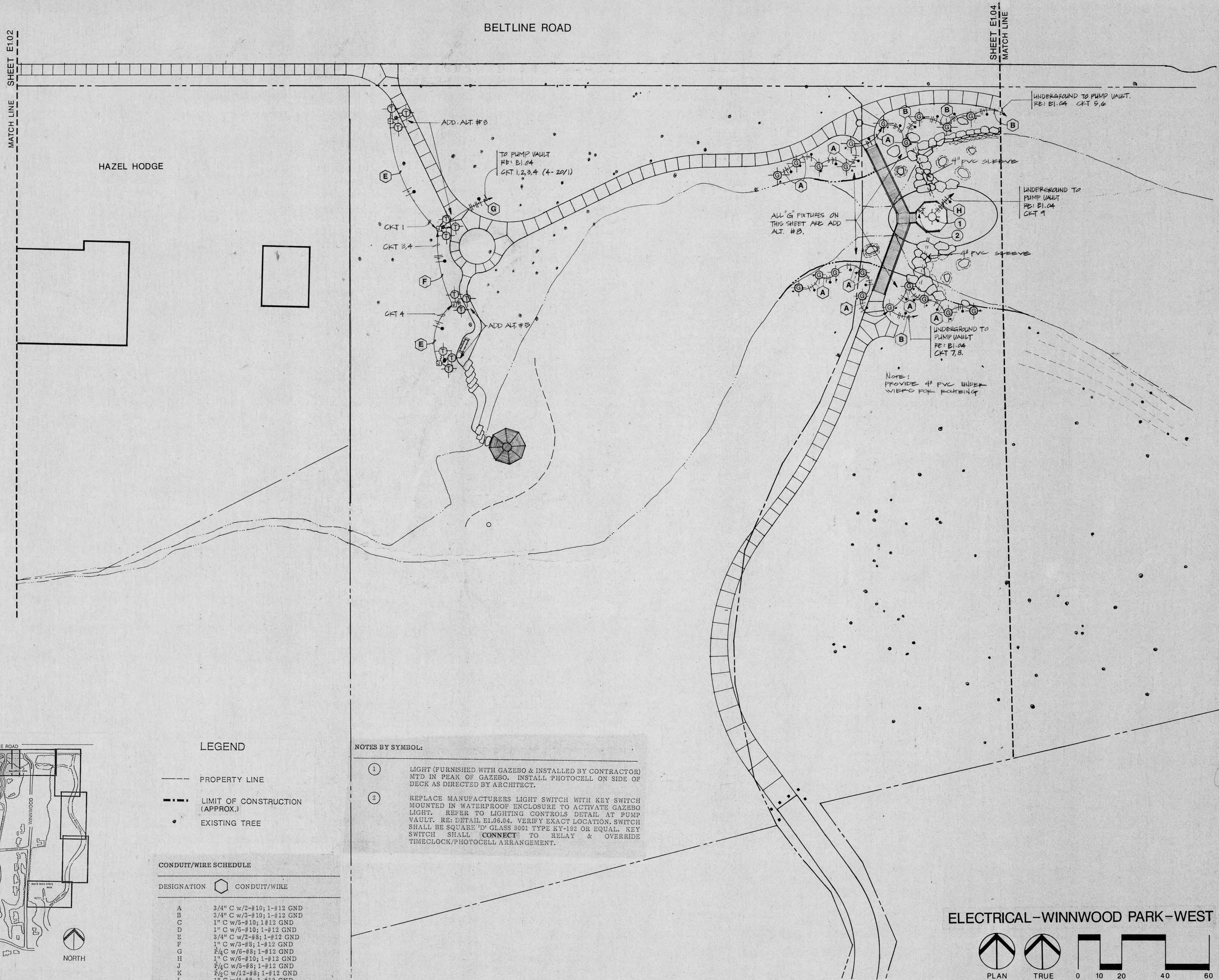
TOWN OF ADDISON
JOGGING TRAIL



REVISIONS

JOB # 17068
DRAWN *ps*
APPROVED *G.N.*
DATE 22 JAN 89

SHEET
E1.02
OF



MATCH LINE SHEET E102

BELTLINE ROAD

SHEET E104 MATCH LINE

HAZEL HODGE

ADD. ALT #0
 TO PUMP VAULT
 RE: E1.04
 CKT 1,2,3,4 (4-20/1)
 CKT 1
 CKT 3,4
 CKT 4
 ADD. ALT #B

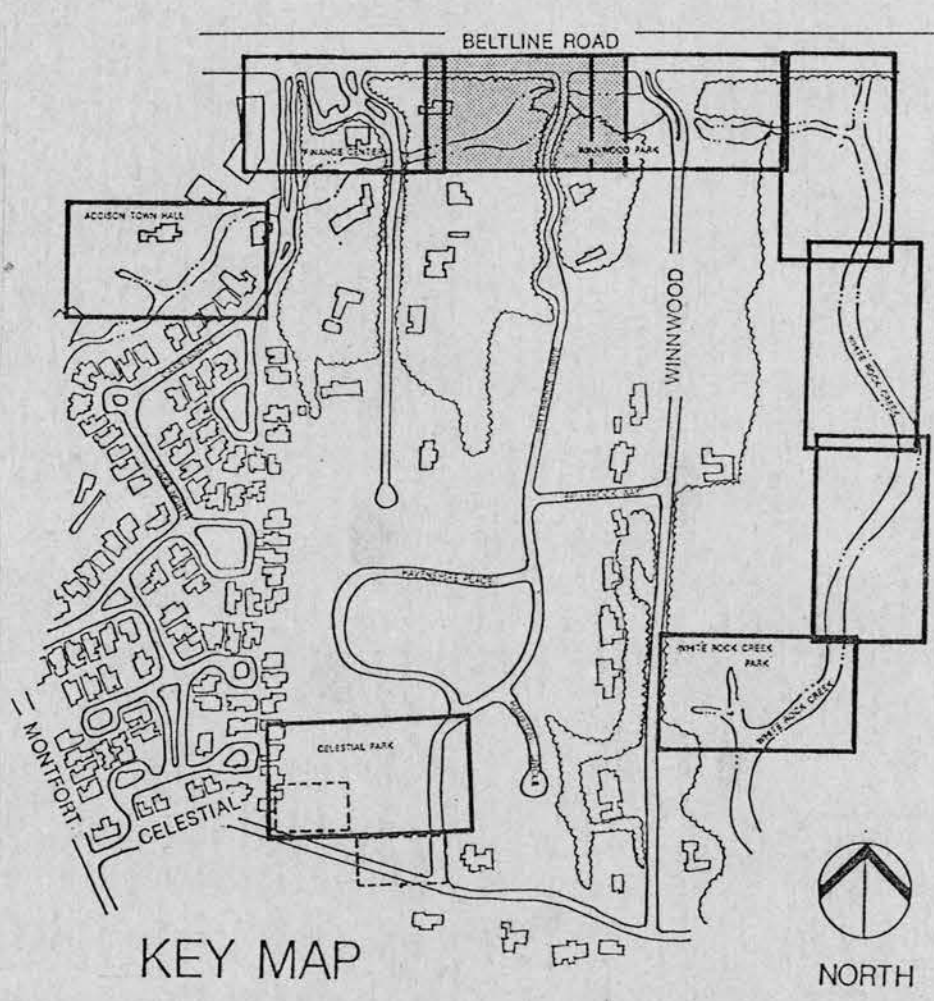
ALL 'G' FIXTURES ON THIS SHEET ARE ADD. ALT #0.

UNDERGROUND TO PUMP VAULT.
 RE: E1.04 CKT 5,6

UNDERGROUND TO PUMP VAULT
 RE: E1.04
 CKT 1

UNDERGROUND TO PUMP VAULT
 RE: E1.04
 CKT 7,8

NOTE: PROVIDE 4\"/>



LEGEND

- PROPERTY LINE
- - - - - LIMIT OF CONSTRUCTION (APPROX.)
- EXISTING TREE

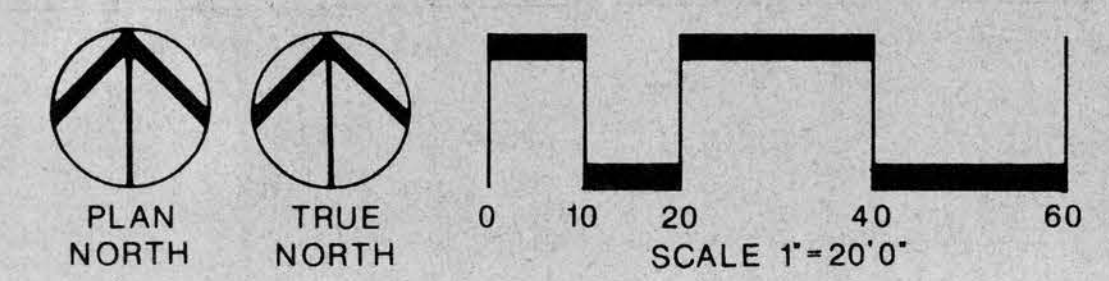
CONDUIT/WIRE SCHEDULE

DESIGNATION	CONDUIT/WIRE
A	3/4" C w/2-#10; 1-#12 GND
B	3/4" C w/3-#10; 1-#12 GND
C	1" C w/5-#10; 1-#12 GND
D	1" C w/5-#10; 1-#12 GND
E	3/4" C w/2-#8; 1-#12 GND
F	1" C w/3-#8; 1-#12 GND
G	3/4" C w/6-#8; 1-#12 GND
H	1" C w/6-#10; 1-#12 GND
J	3/4" C w/5-#8; 1-#12 GND
K	3/2" C w/12-#8; 1-#12 GND
L	1" C w/4-#8; 1-#12 GND

NOTES BY SYMBOL:

- ① LIGHT (FURNISHED WITH GAZEBO & INSTALLED BY CONTRACTOR) MTD IN PEAK OF GAZEBO. INSTALL PHOTOCELL ON SIDE OF DECK AS DIRECTED BY ARCHITECT.
- ② REPLACE MANUFACTURERS LIGHT SWITCH WITH KEY SWITCH MOUNTED IN WATERPROOF ENCLOSURE TO ACTIVATE GAZEBO LIGHT. REFER TO LIGHTING CONTROLS DETAIL AT PUMP VAULT. RE: DETAIL E1.06.04. VERIFY EXACT LOCATION. SWITCH SHALL BE SQUARE 'D' GLASS 9001 TYPE KY-192 OR EQUAL. KEY SWITCH SHALL **CONNECT** TO RELAY & OVERRIDE TIMECLOCK/PHOTOCELL ARRANGEMENT.

ELECTRICAL-WINNWOOD PARK-WEST



SCALE 1"=20'0"
 ISSUE FOR BID 24 JAN 89

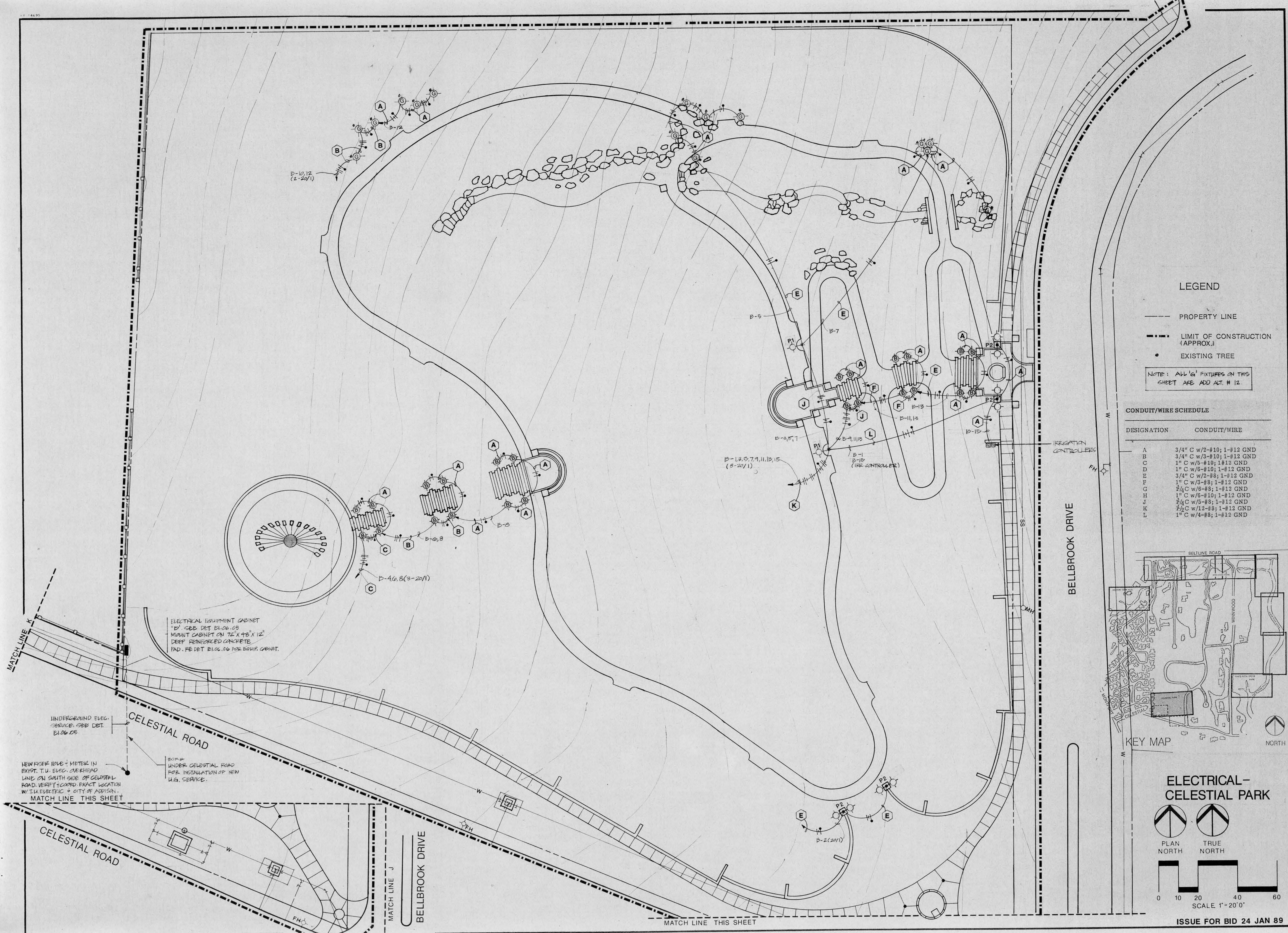
MYRICK • NEWMAN • DAHLBERG, INC.
 LANDSCAPE ARCHITECTS
 PLANNERS
 JOHNSON • BASHARRHAH, INC.
 CONSULTING ENGINEERS
 7025 Twin Hills, P.O. Box 79231
 Dallas, Texas 75221
TOWN OF ADDISON
JOGGING TRAIL



REVISIONS

JOB # 17088
 DRAWN *[Signature]*
 APPROVED *[Signature]*
 DATE 22 JAN 89

SHEET
E1.03
 OF



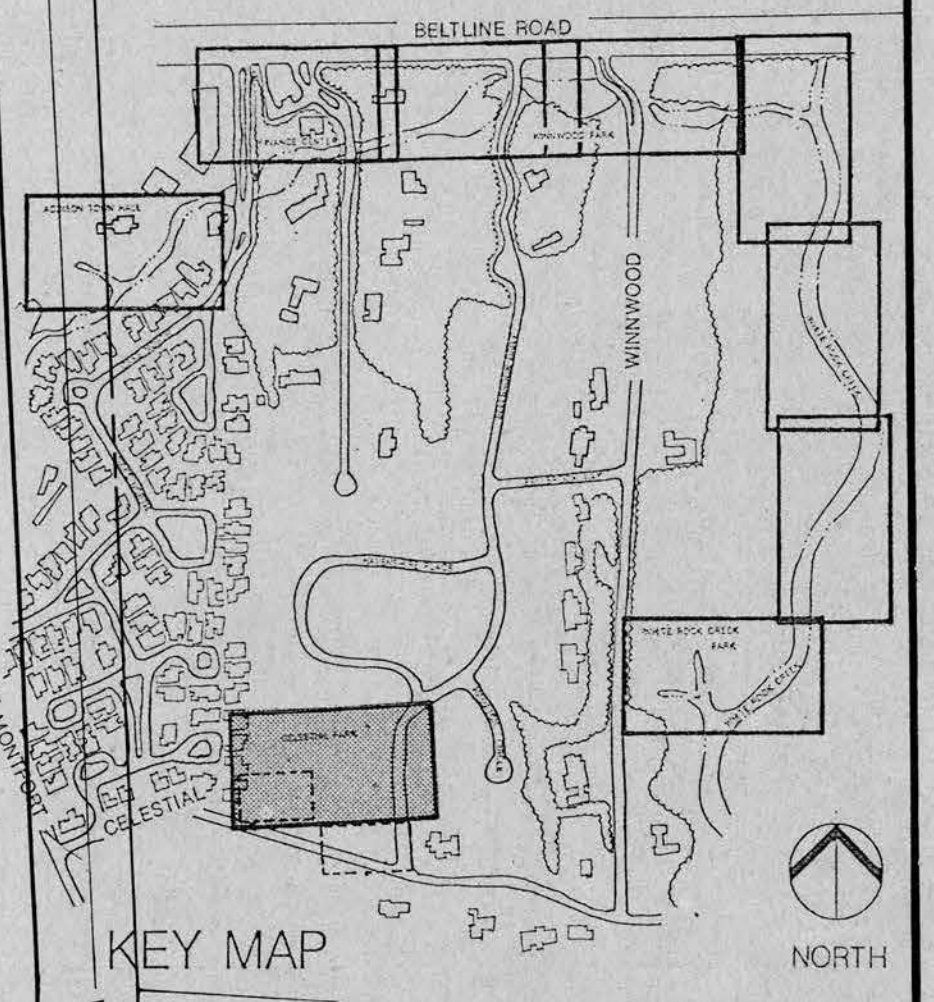
LEGEND

- PROPERTY LINE
- - - LIMIT OF CONSTRUCTION (APPROX.)
- EXISTING TREE

NOTE: ALL 'G' FIXTURES ON THIS SHEET ARE ADD. # 12.

CONDUIT/WIRE SCHEDULE

DESIGNATION	CONDUIT/WIRE
A	3/4" C w/2-#10; 1-#12 GND
B	3/4" C w/3-#10; 1-#12 GND
C	1" C w/5-#10; 1-#12 GND
D	1" C w/6-#10; 1-#12 GND
E	3/4" C w/2-#8; 1-#12 GND
F	1" C w/3-#8; 1-#12 GND
G	1/2" C w/3-#8; 1-#12 GND
H	1" C w/5-#10; 1-#12 GND
J	1/2" C w/5-#8; 1-#12 GND
K	1/2" C w/12-#8; 1-#12 GND
L	1" C w/4-#8; 1-#12 GND



ELECTRICAL - CELESTIAL PARK

PLAN NORTH
TRUE NORTH

0 10 20 40 60
SCALE 1" = 20' 0"

ISSUE FOR BID 24 JAN 89

MYRICK • NEWMAN • DAHLBERG, INC. ASLA
LANDSCAPE ARCHITECTS

TOWN OF ADDISON JOGGING TRAIL

ADDISON

STATE OF TEXAS
GENE W. NEWMAN
39
REGISTERED
LANDSCAPE ARCHITECT

REVISIONS

JOB # 17068
DRAWN 26
APPROVED G.N.
DATE 22 JAN 89

SHEET
E1.05
OF

BELTLINE ROAD

HAZEL HODGE

OAKS NORTH DRIVE

FINANCE CENTER

PARKING LOT

TOP OF BANK

LAKE FOREST

WEIR

BOX CULVERT

EXISTING WATER EDGE

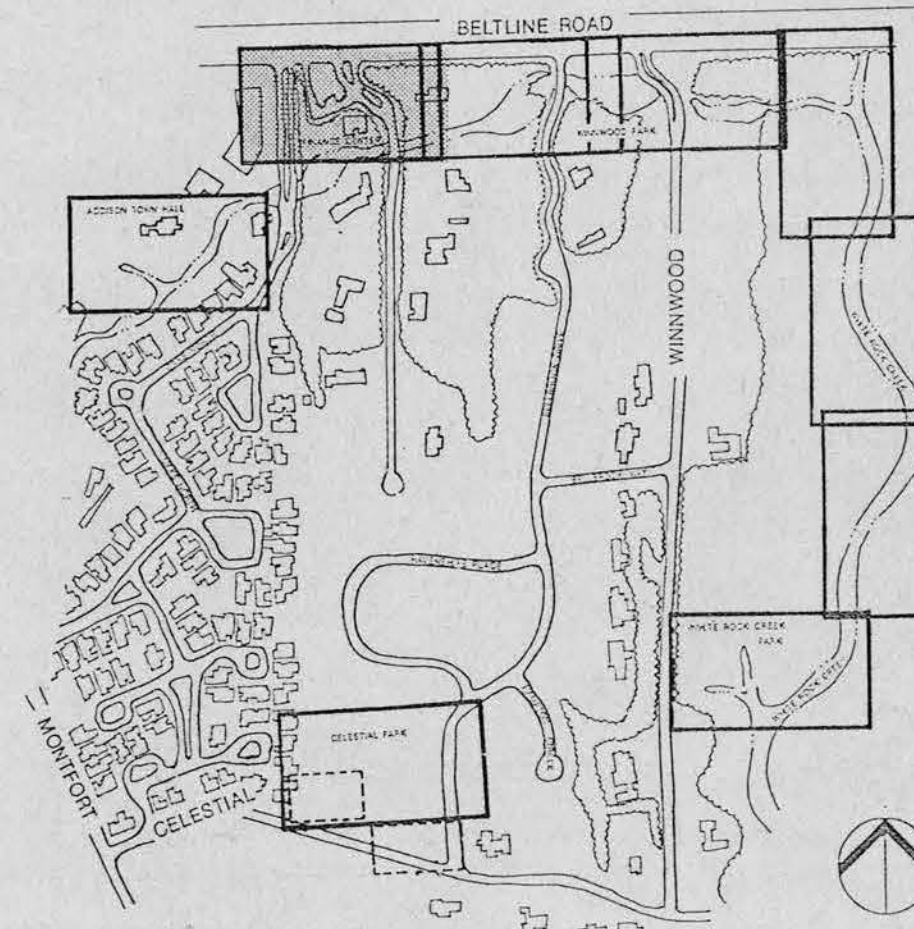
POND

TOP OF BANK

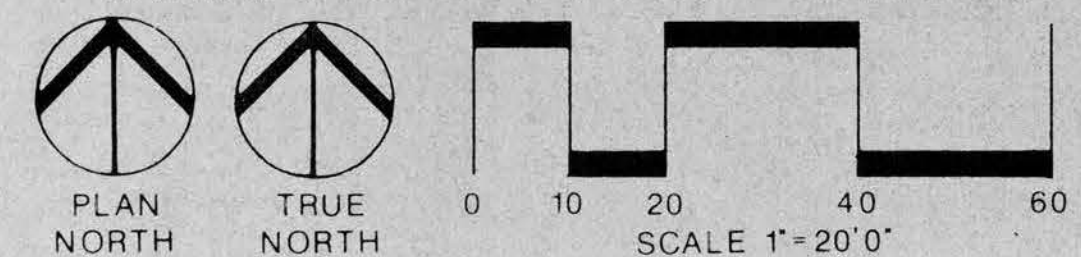
LAWRENCE McNALLY

BOX CULVERT

NOTE:
ALL EXISTING ROTARY HEADS SHOWN AS (O) ARE TO BE REMOVED AND THE LATERAL LINE CAPPED ABOVE GRADE PRIOR TO THE START OF CONSTRUCTION. WHEN CONSTRUCTION IN THE CREEK AREA IS COMPLETE, CONTRACTOR TO RE-INSTALL HEADS AND REPAIR CONSTRUCTION DAMAGE.



IRRIGATION-FINANCE CENTER

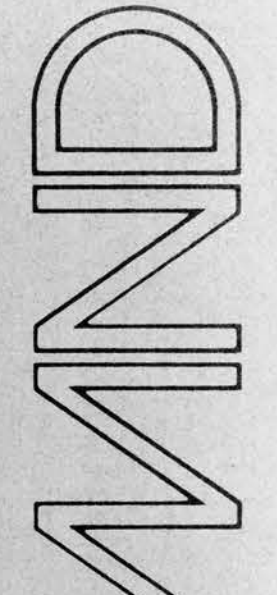


SYSTEMS DESIGN DEPARTMENT
IRRI-TECH CORPORATION
IRRIGATION TECHNOLOGY • 18650 Springdale • Dallas, Texas 75248 • (214) 291-5151

ADDISON

TOWN OF ADDISON
JOGGING TRAIL

MYRICK • NEWMAN • DAHLBERG, INC.
PLANNERS

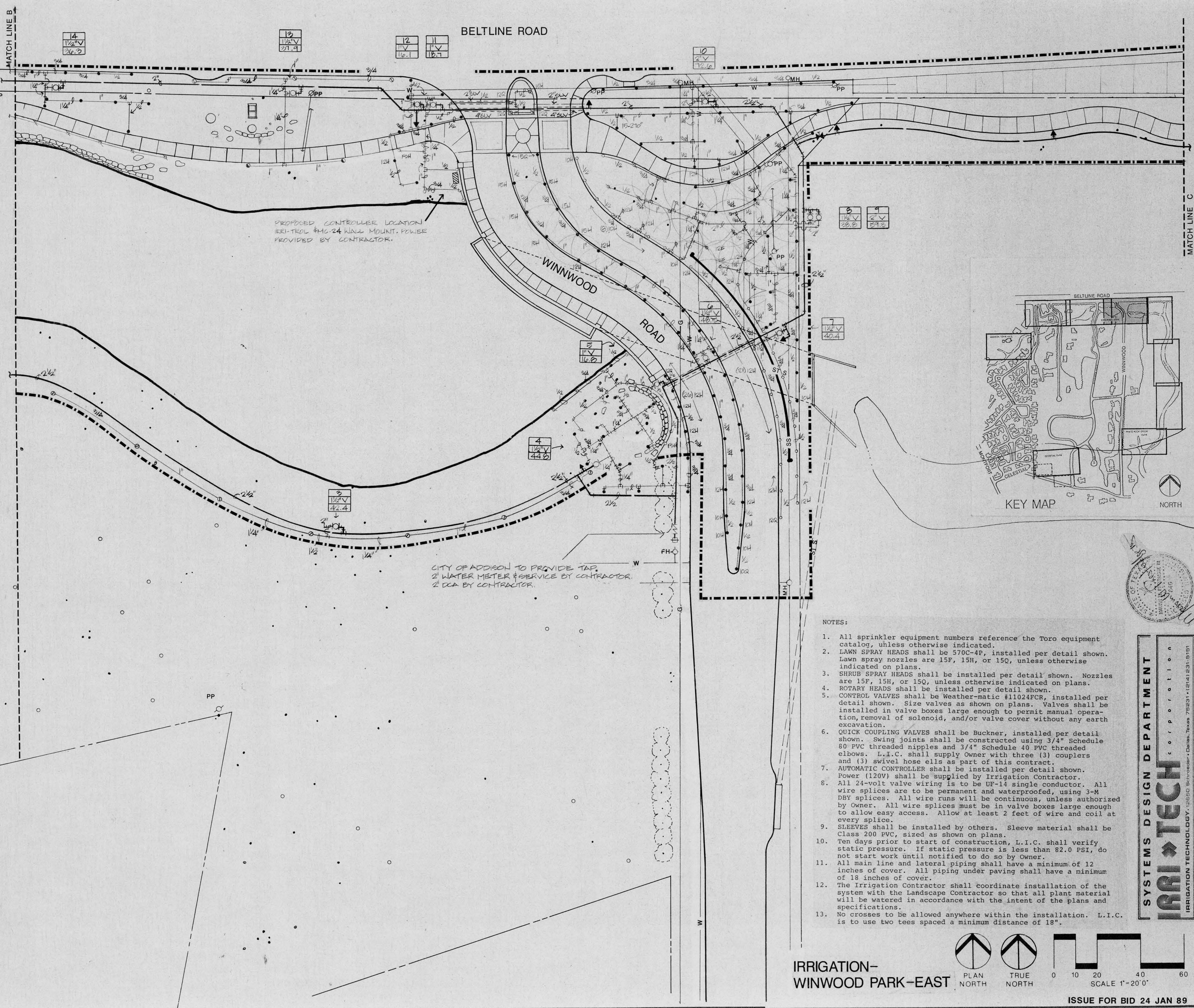


REVISIONS

JOB # 17068
DRAWN p.b.
APPROVED G.N.
DATE 22 JAN 89

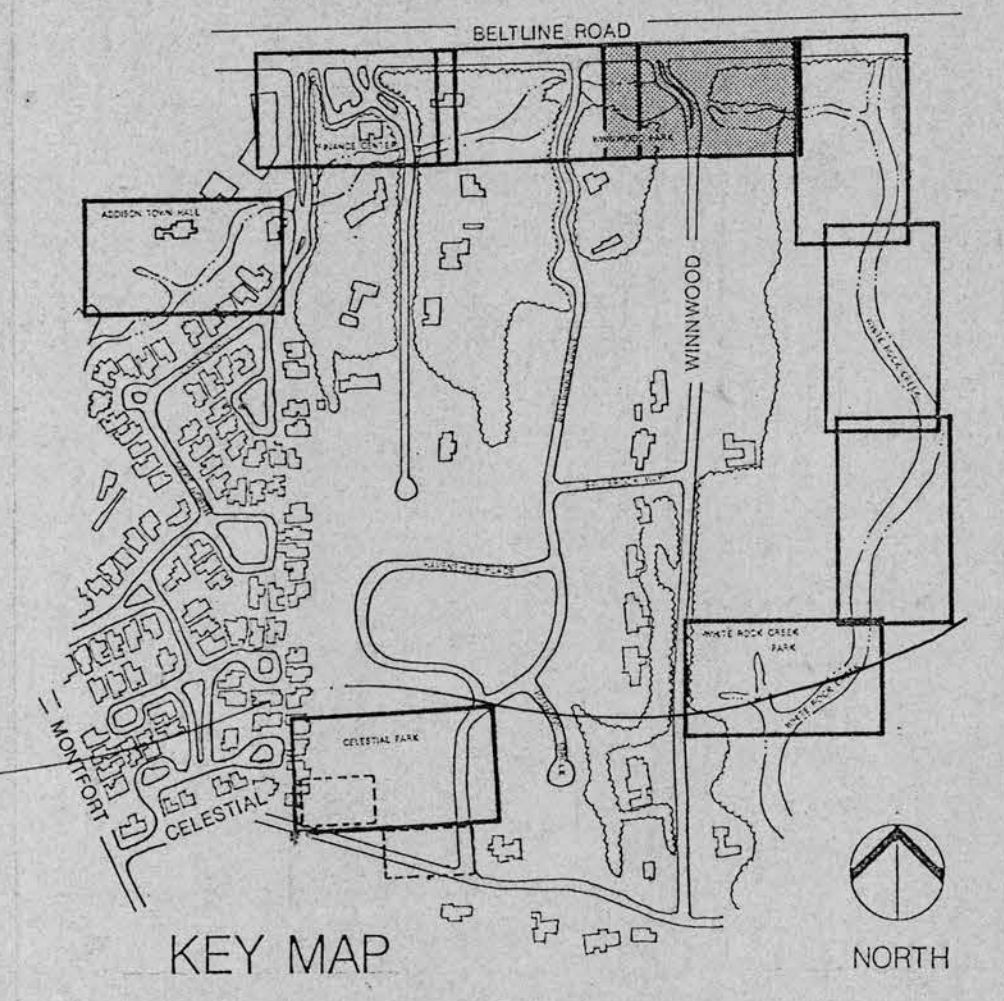
SHEET
11.02
OF

ISSUE FOR BID 24 JAN 89



PROPOSED CONTROLLER LOCATION
 IRRITROL #MC-24 WALL MOUNT. POWER
 PROVIDED BY CONTRACTOR.


CITY OF ADDISON TO PROVIDE TAP.
 2" WATER METER & SERVICE BY CONTRACTOR.
 2" DCA BY CONTRACTOR.



NOTES:

- All sprinkler equipment numbers reference the Toro equipment catalog, unless otherwise indicated.
- LAWN SPRAY HEADS shall be 570C-4P, installed per detail shown. Lawn spray nozzles are 15P, 15H, or 15Q, unless otherwise indicated on plans.
- SHRUB SPRAY HEADS shall be installed per detail shown. Nozzles are 15P, 15H, or 15Q, unless otherwise indicated on plans.
- ROTARY HEADS shall be installed per detail shown.
- CONTROL VALVES shall be Weather-matic #11024FCR, installed per detail shown. Size valves as shown on plans. Valves shall be installed in valve boxes large enough to permit manual operation, removal of solenoid, and/or valve cover without any earth excavation.
- QUICK COUPLING VALVES shall be Buckner, installed per detail shown. Swing joints shall be constructed using 3/4" Schedule 80 PVC threaded nipples and 3/4" Schedule 40 PVC threaded elbows. L.I.C. shall supply Owner with three (3) couplers and (3) swivel hose ells as part of this contract.
- AUTOMATIC CONTROLLER shall be installed per detail shown. Power (120V) shall be supplied by Irrigation Contractor.
- All 24-volt valve wiring is to be UF-14 single conductor. All wire splices are to be permanent and waterproofed, using 3-H DBY splices. All wire runs will be continuous, unless authorized by Owner. All wire splices must be in valve boxes large enough to allow easy access. Allow at least 2 feet of wire and coil at every splice.
- SLEEVES shall be installed by others. Sleeve material shall be Class 200 PVC, sized as shown on plans.
- Ten days prior to start of construction, L.I.C. shall verify static pressure. If static pressure is less than 82.0 PSI, do not start work until notified to do so by Owner.
- All main line and lateral piping shall have a minimum of 12 inches of cover. All piping under paving shall have a minimum of 18 inches of cover.
- The Irrigation Contractor shall coordinate installation of the system with the Landscape Contractor so that all plant material will be watered in accordance with the intent of the plans and specifications.
- No crosses to be allowed anywhere within the installation. L.I.C. is to use two tees spaced a minimum distance of 18".


IRRIGATION-
 WINWOOD PARK-EAST



SCALE 1"=20'0"
 ISSUE FOR BID 24 JAN 89

SYSTEMS DESIGN DEPARTMENT
IRRI-TECH CORPORATION
 IRRIGATION TECHNOLOGY, INC. 2850 Schrockville - Dallas, Texas 75229 • (214) 231-5151

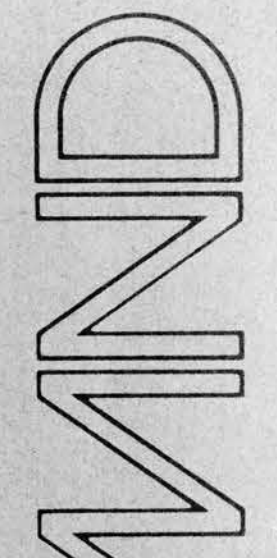
TOWN OF ADDISON
 JOGGING TRAIL

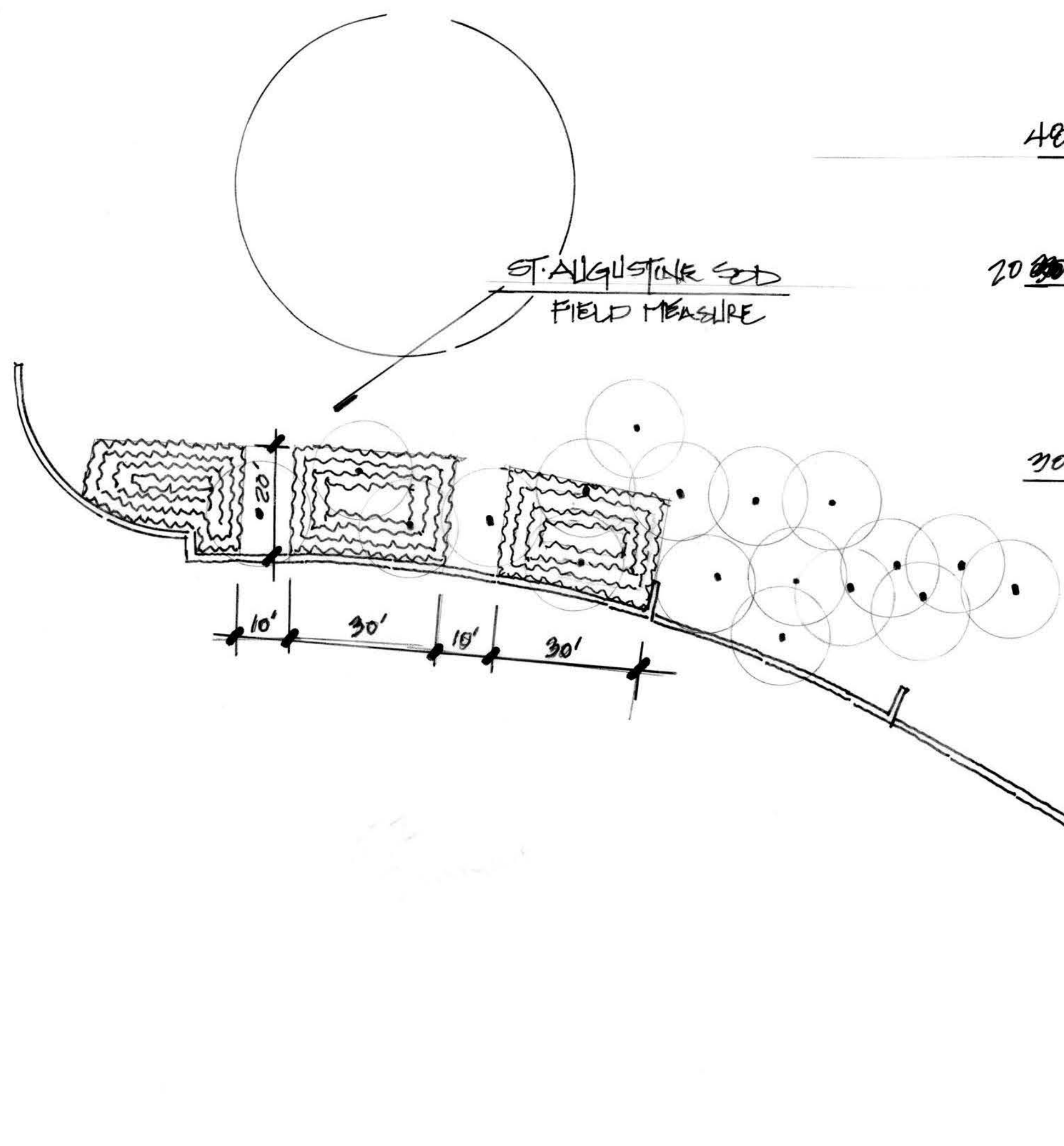


REVISIONS

JOB # 17068
 DRAWN PJO
 APPROVED GWN
 DATE 23 JAN 89

SHEET
11.04
 OF





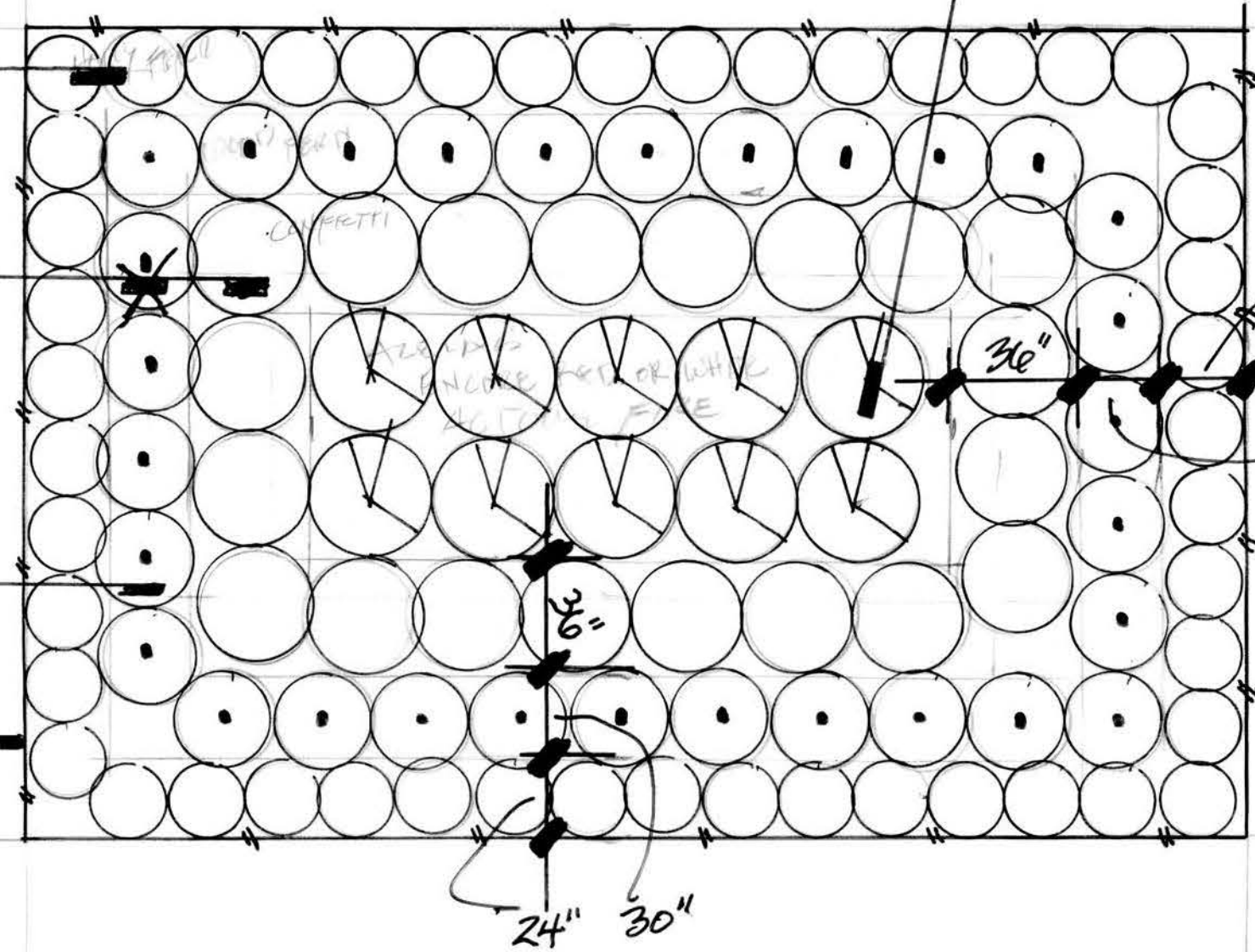
40 HOLLY FERN
1 GAL - 24" O.C.

20 ~~40~~ ADELIA 'CONFETTI'
2 GAL - 36" O.C.

30 WOOD FERN
1 GAL - 30" O.C.

10 HINO CRIMSON KIRIME AZALEA OR
ENCORE AZALEA - AUTUMN FIRE
1 GAL - 30" O.C.

METAL EDGING



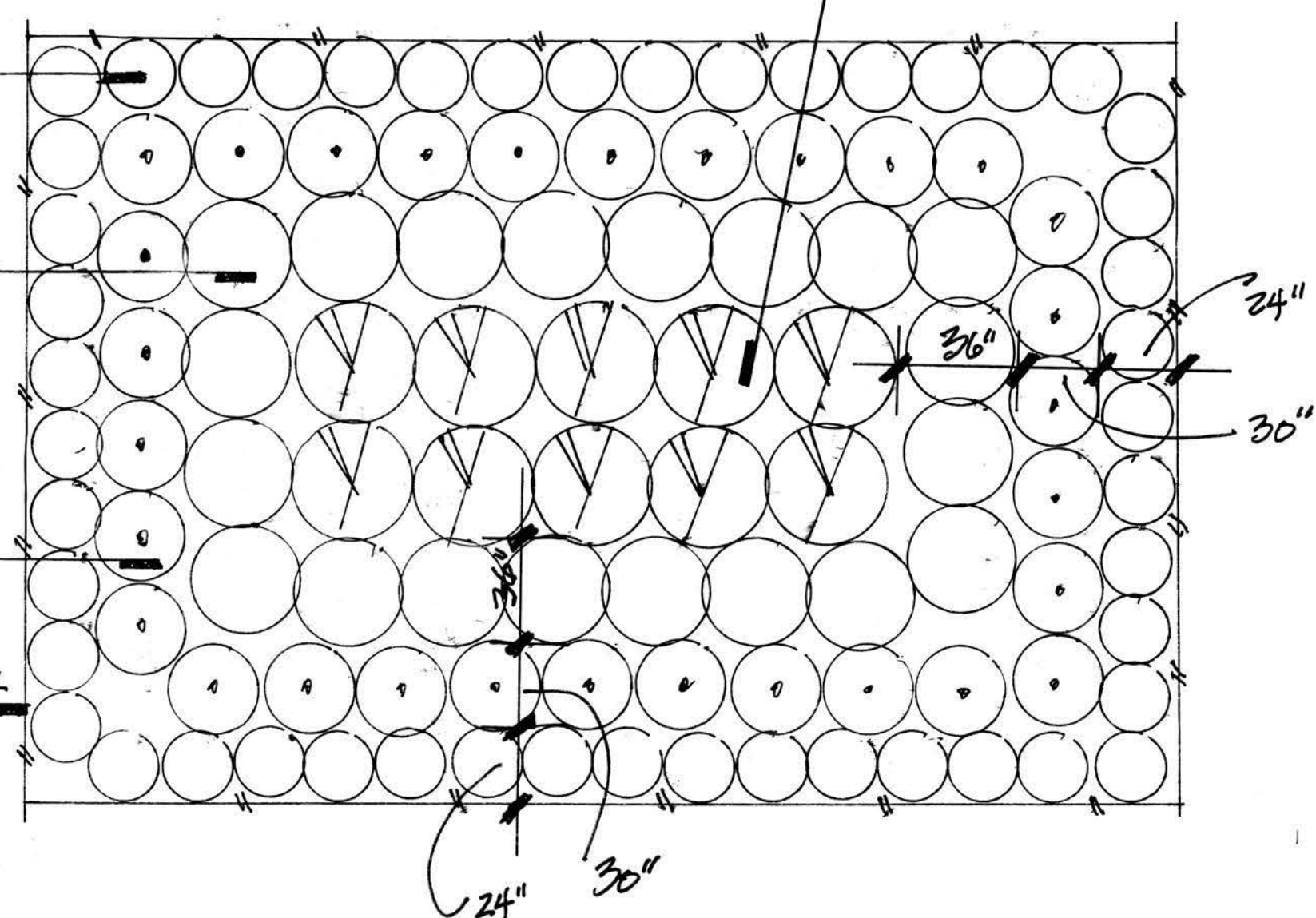
10 | OAKLEAF HYDRANGEA 'WHITE'
1 GAL - 48" O.C.

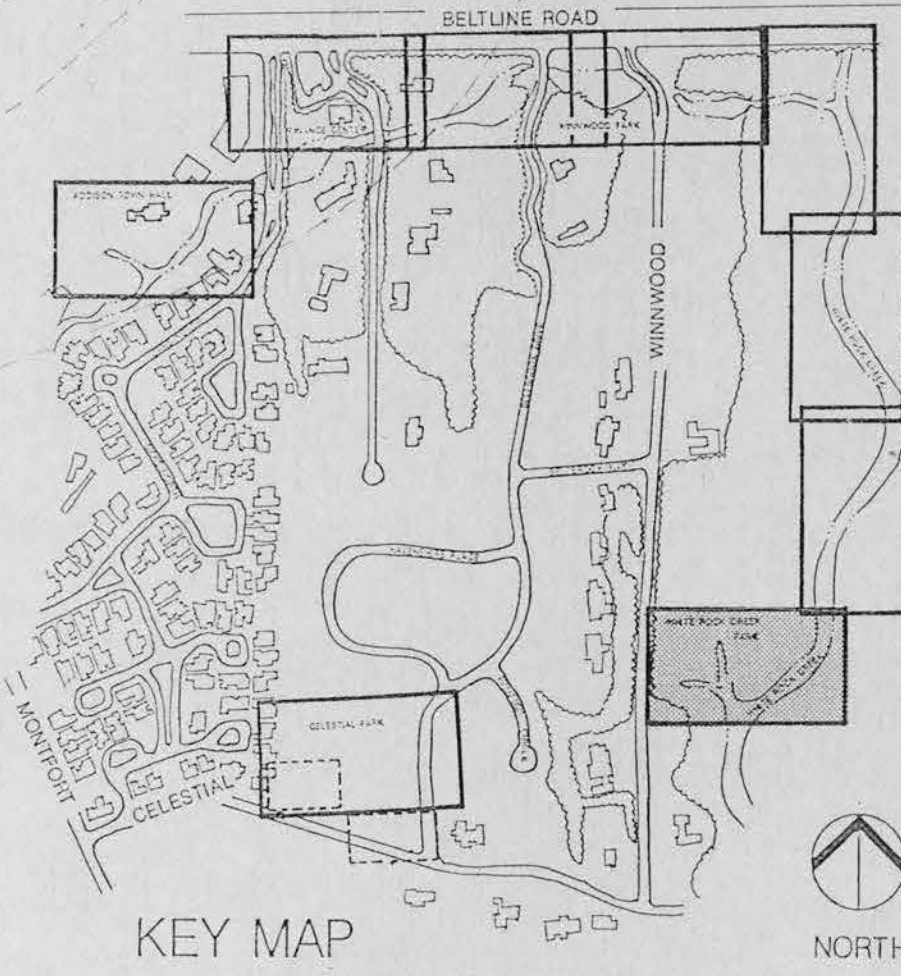
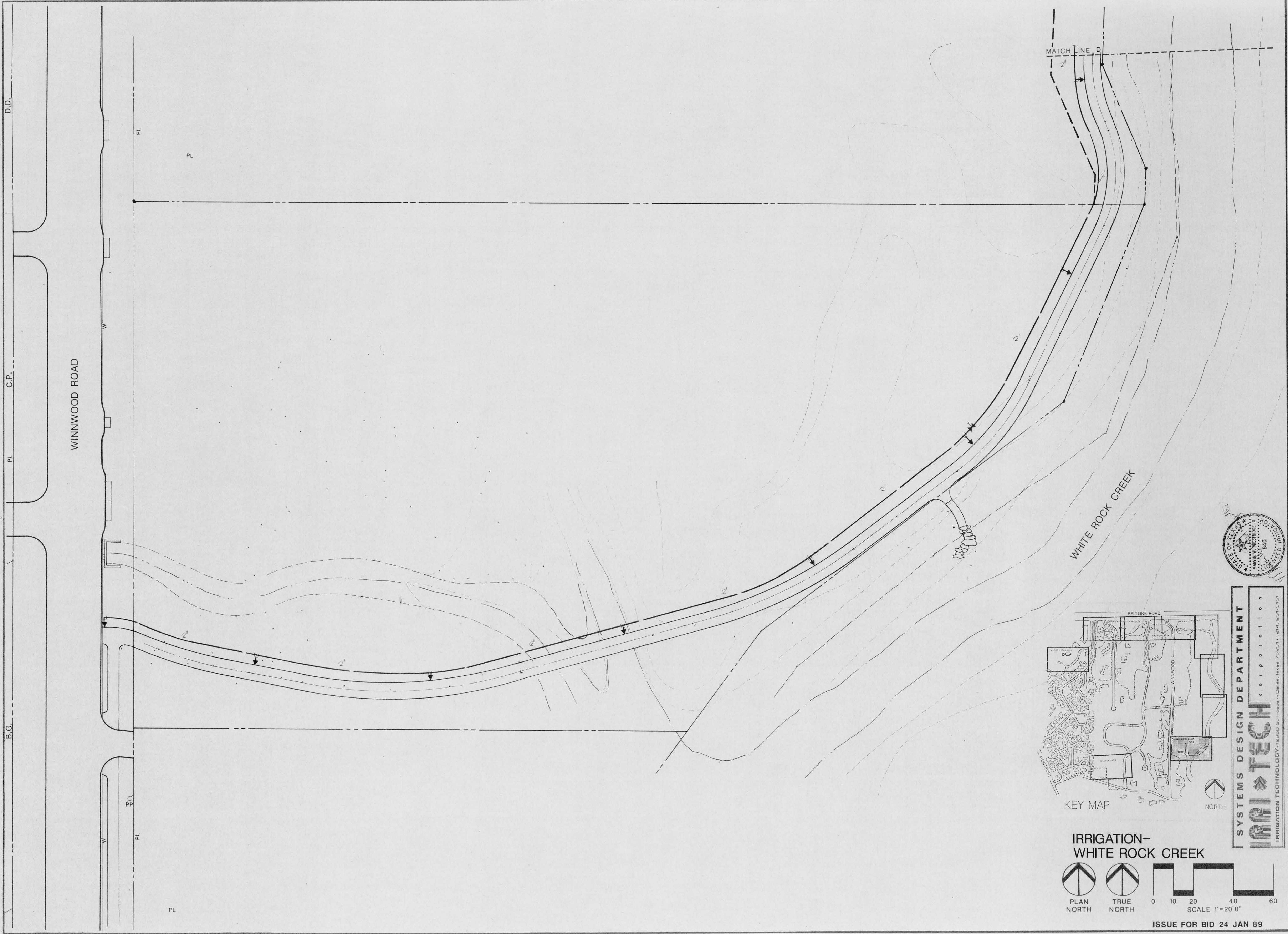
40 | HOLLY FERN
1 GAL - 24" O.C.

20 | ABELIA 'CONFETTI'
2 GAL - 36" O.C.

30 | WOOD FERN
1 GAL - 30" O.C.

METAL EDGING 3/8" THICK





**IRRIGATION-
WHITE ROCK CREEK**



IRRI » TECH CORPORATION
 IRRIGATION TECHNOLOGY • 18850 Schriber • Dallas, Texas 75231 • (214) 231-5151



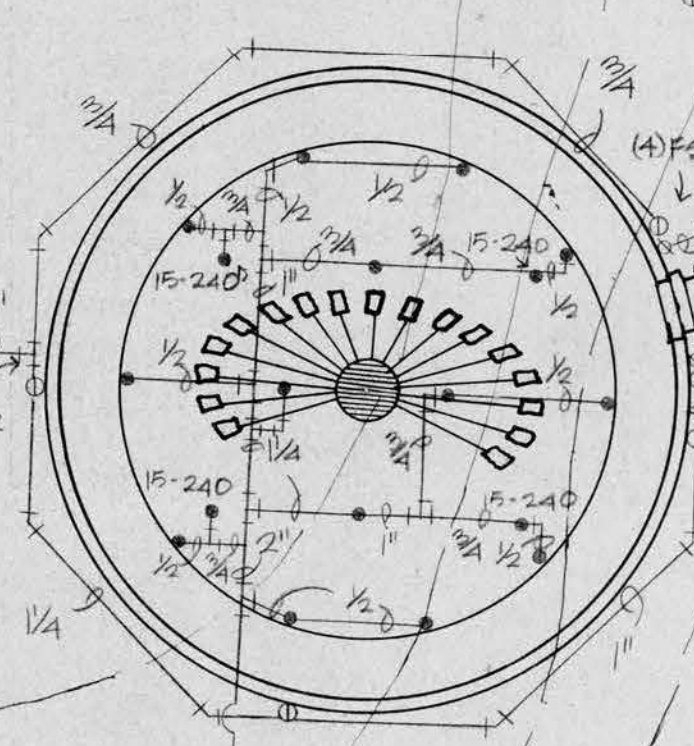
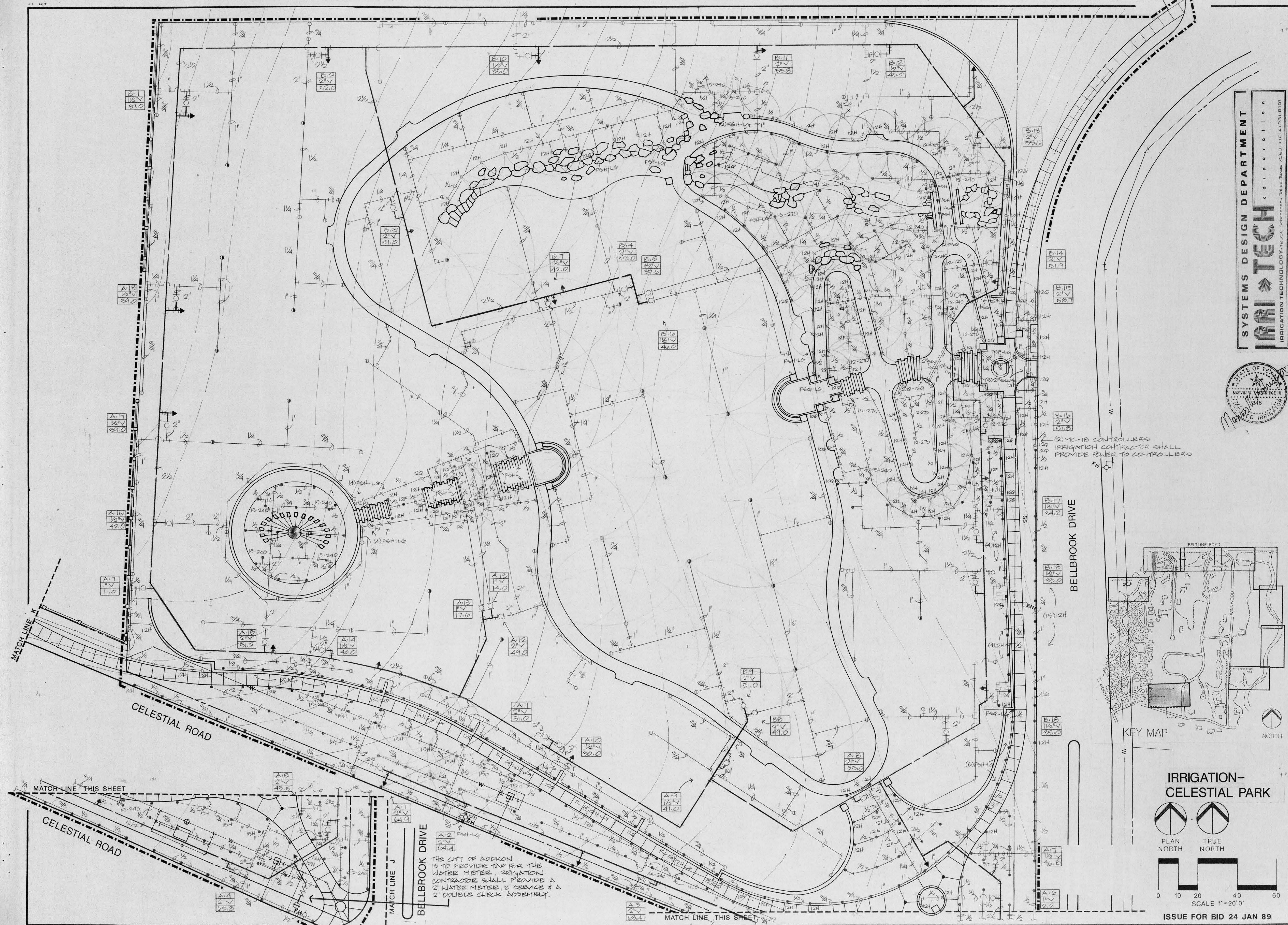
NO.	REVISIONS

JOB # 17068
 DRAWN *PL*
 APPROVED *GN*
 DATE 22 JAN 89

SHEET
11.08
 OF

**TOWN OF ADDISON
 JOGGING TRAIL**

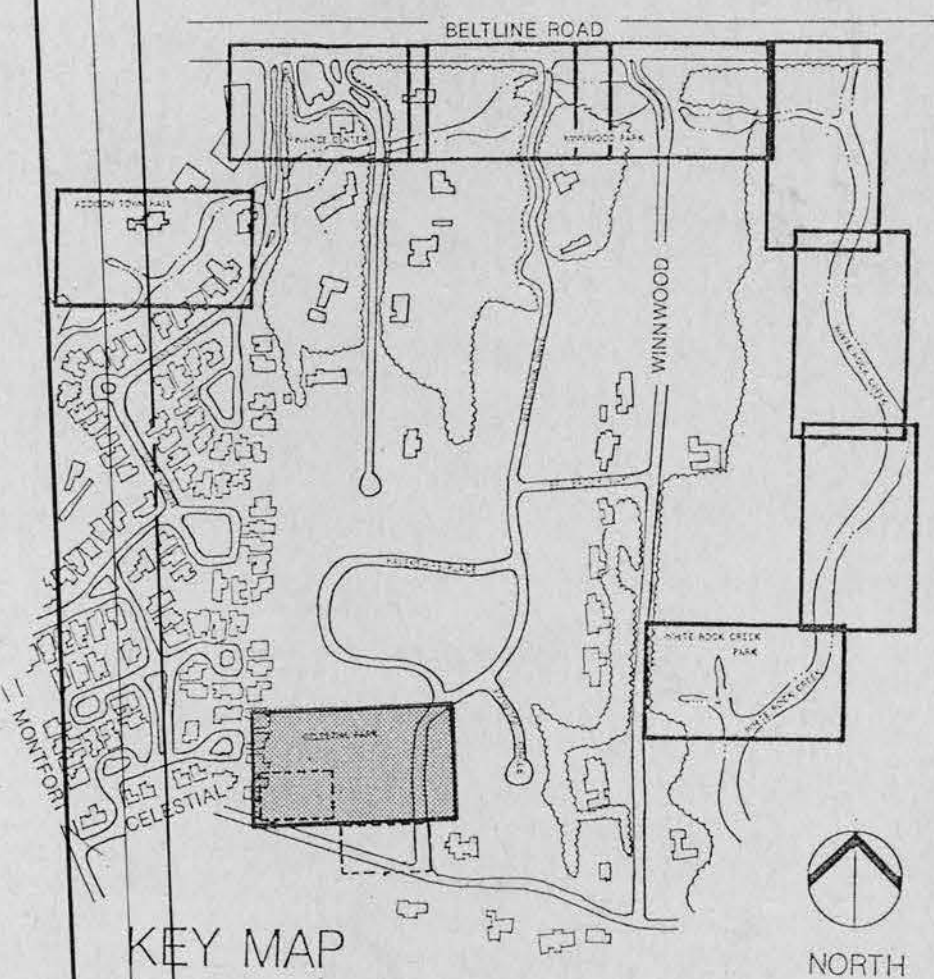




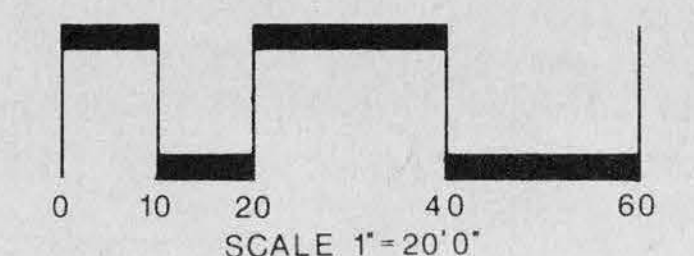
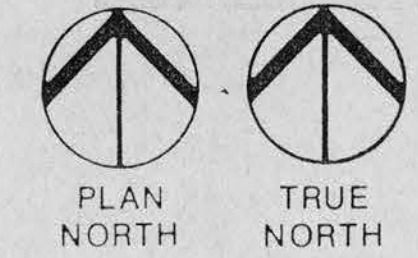
(2) MC-18 CONTROLLERS
IRRIGATION CONTRACTOR SHALL
PROVIDE POWER TO CONTROLLERS

THE CITY OF ADDISON
IS TO PROVIDE TAP FOR THE
WATER METER. IRRIGATION
CONTRACTOR SHALL PROVIDE A
2" WATER METER 2" SERVICE & A
2" DOUBLE CHECK ASSEMBLY.

SYSTEMS DESIGN DEPARTMENT
IRRI-TECH CORPORATION
IRRIGATION TECHNOLOGY, 12850 Schrockwood • Dallas, Texas 75231 • (214) 231-5151




IRRIGATION-
CELESTIAL PARK



ISSUE FOR BID 24 JAN 89

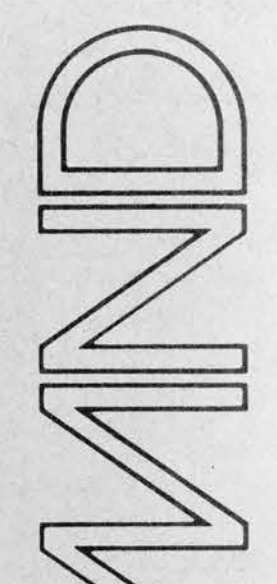
MYRICK • NEWMAN • DAHLBERG, INC.
LANDSCAPE ARCHITECTS
TOWN OF ADDISON
JOGGING TRAIL

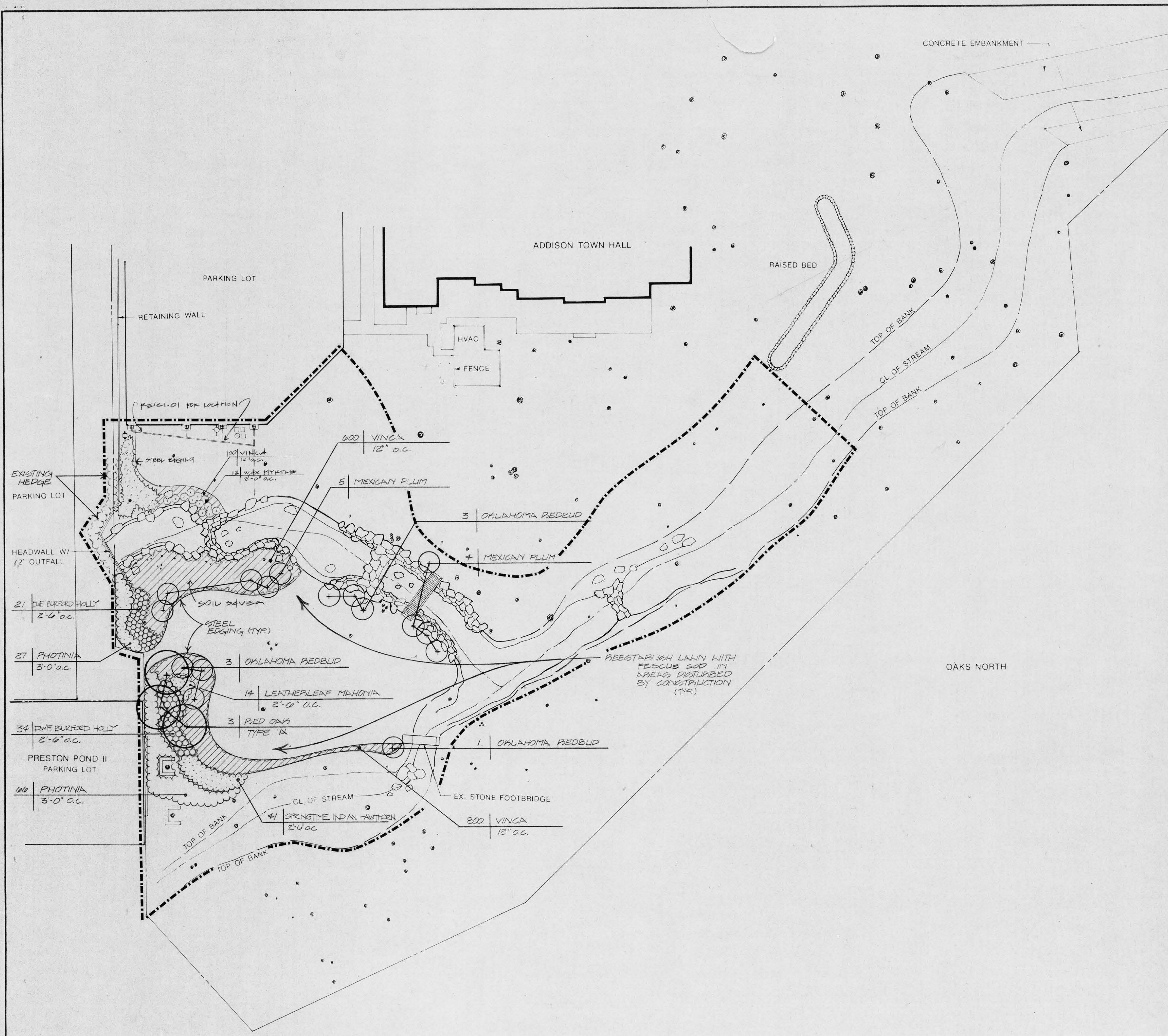


NO.	REVISIONS

JOB # 17068
DRAWN PLO
APPROVED GNL
DATE 23 JAN 89

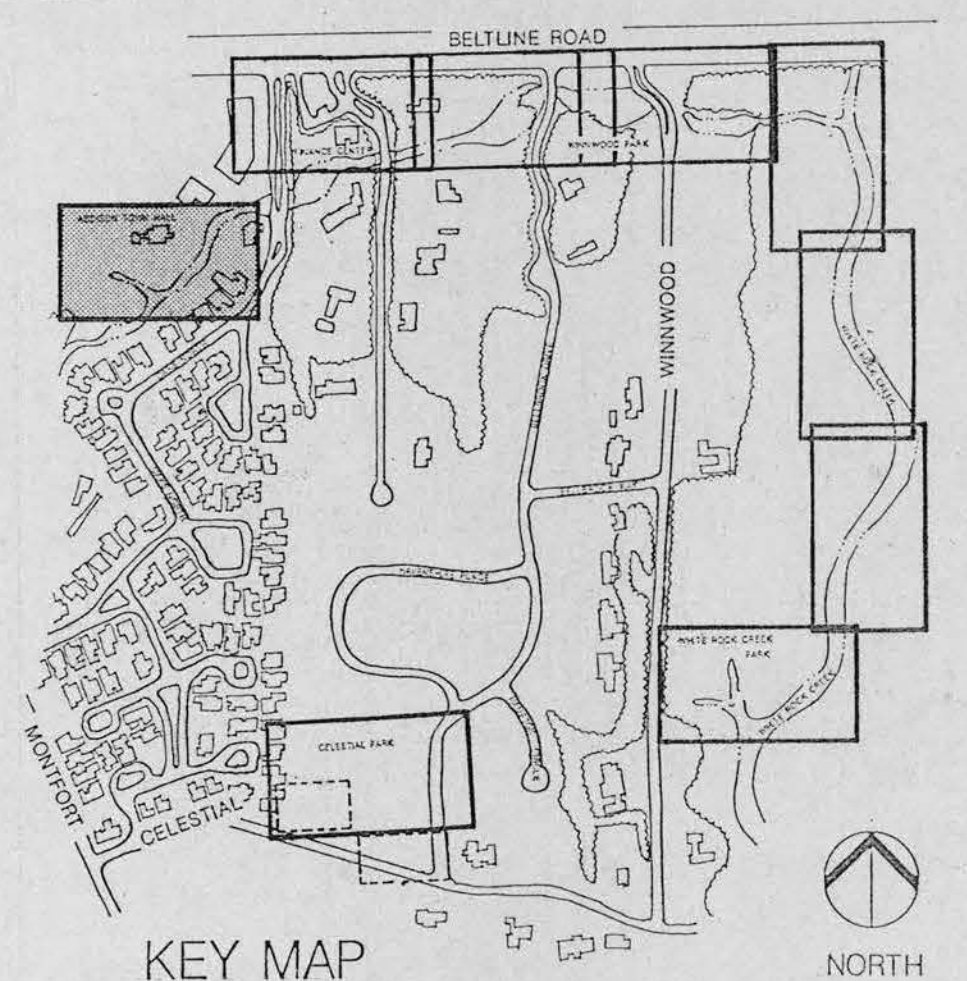
SHEET
11.09
OF



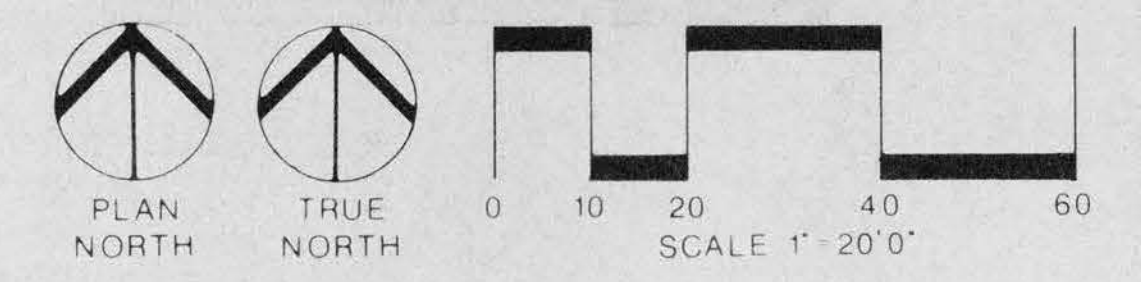


LEGEND

- PROPERTY LINE
- - - - - LIMIT OF CONSTRUCTION (APPROX.)
- EXISTING TREE



PLANTING-TOWN HALL



ISSUE FOR BID 24 JAN 89

MYTRICK · NEWMAN · DAHLBERG, INC.
LANDSCAPE ARCHITECTS

MND

**TOWN OF ADDISON
JOGGING TRAIL**

ADDISON



NO.	REVISIONS

JOB # 17068
DRAWN *g.b.*
APPROVED *G.N.*
DATE 23 JAN 89

SHEET
L1.01
OF

BELTLINE ROAD

HAZEL HODGE

MATCH LINE SHEET L.1.03

OAKS NORTH DRIVE

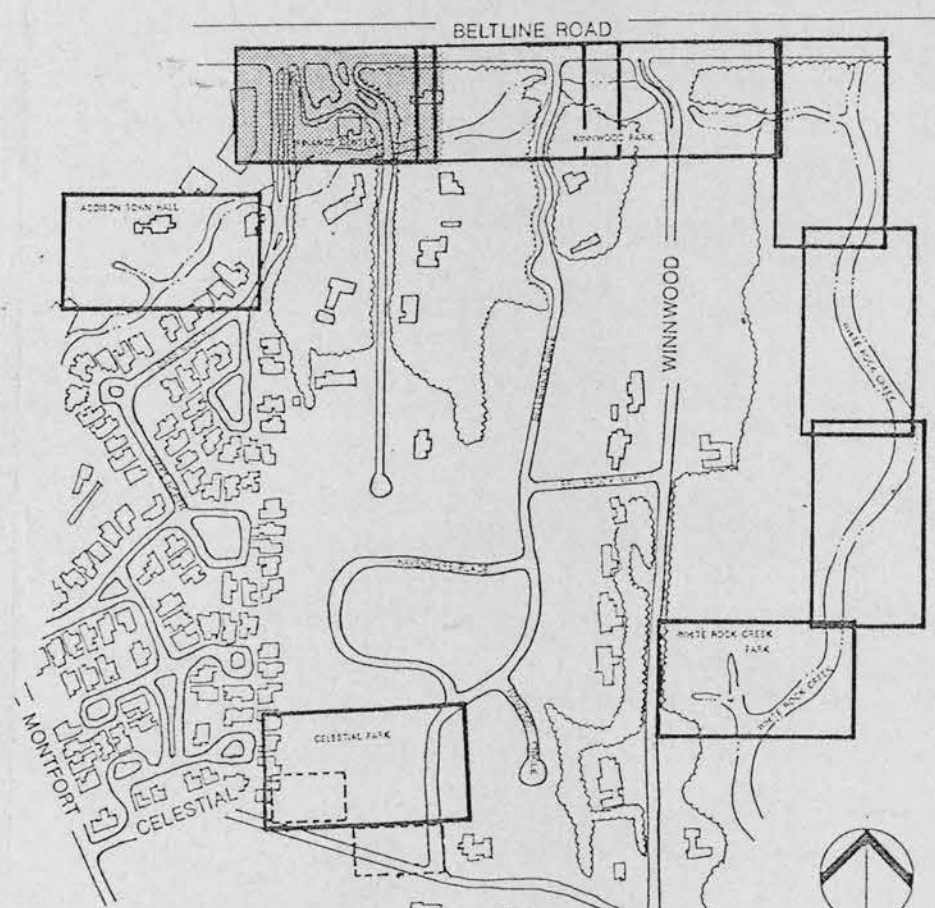
FINANCE CENTER

PARKING LOT


LAKE FOREST

LEGEND

- PROPERTY LINE
- - - LIMIT OF CONSTRUCTION (APPROX.)
- EXISTING TREE



PLANTING-FINANCE CENTER



SCALE 1"=20'0"

ISSUE FOR BID 24 JAN 89

LAWRENCE McNALLY

EXISTING WATER EDGE

POND

TOP OF BANK

TOP OF BANK

REESTABLISH LAWN WITH ST. AUGUSTINE GRASS WHERE DISTURBED BY CONSTRUCTION (M.P.)

2 BALD CYPRESS (RELOCATED TREES) RE: P.1.02

3 RED OAK

WEIR

BOX CULVERT

WALL

FENCE

FENCE

WALL

SIGN

PP

PP

PP

TS

TS

FH

PP

MYRICK • NEWMAN • DAHLBERG, INC. LANDSCAPE ARCHITECTS, P.A.

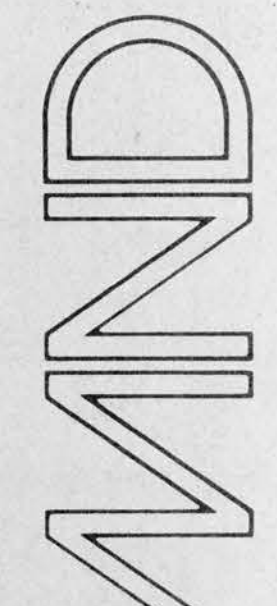
TOWN OF ADDISON JOGGING TRAIL



NO.	REVISIONS

JOB # 17068
 DRAWN P.B.
 APPROVED G.W.
 DATE 22 JAN 89

SHEET
L1.02
 OF



REVISIONS

JOB # 17088
DRAWN [Signature]
APPROVED [Signature]
DATE 22 JAN 89

SHEET
L1.03
OF



MATCH LINE
SHEET L1.02

MATCH LINE
SHEET L1.04

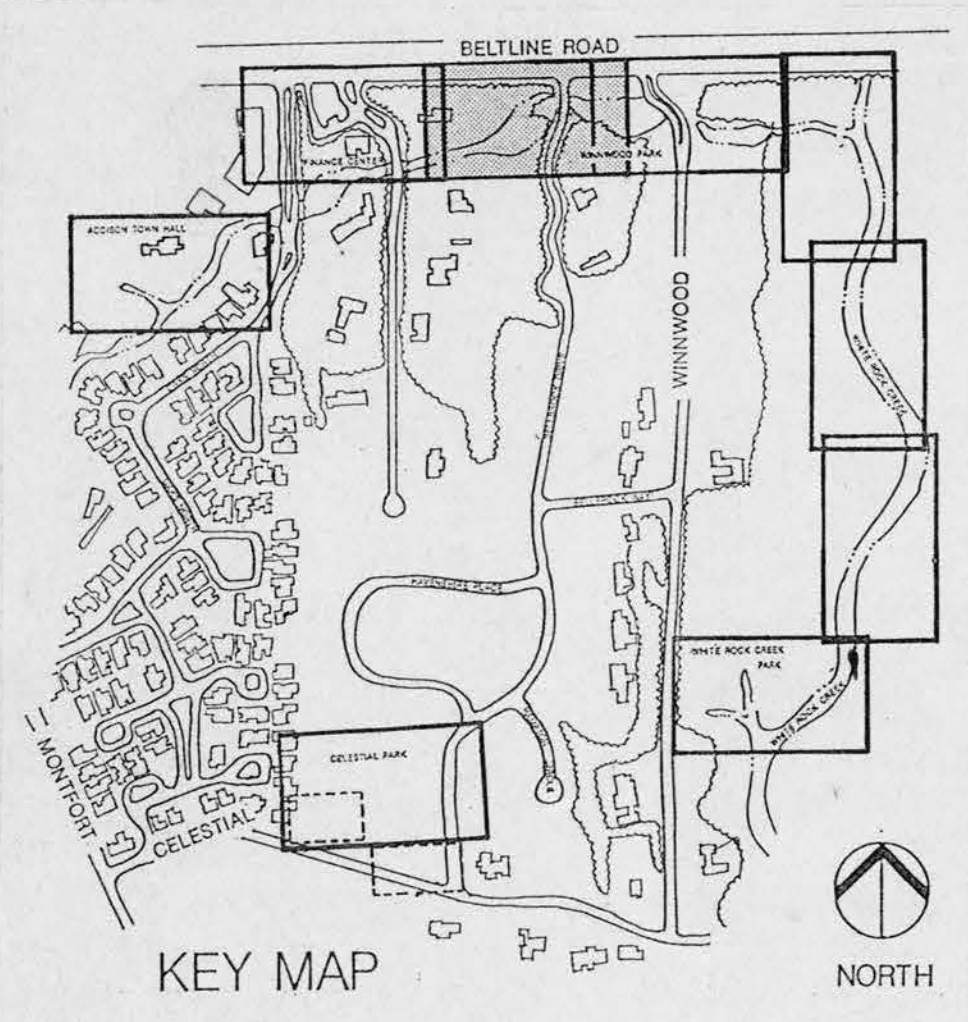
- 3 MEXICAN PLUM
- 9 WAX MYRTLE 3'-0" oc.
- 200 WINTERCREEPER 18" oc.
- 17 WAX MYRTLE 3'-0" oc.
- 16 CROSSVINE 10'-0" oc.
- 450 WINTERCREEPER 12" oc.
- 5 OKLAHOMA REDBUD

- 51 ELDERICA PINE 3'-0" oc.
- 36 SPRINGTIME I. HAWTHORNE 3'-0" oc.
- 400 WINTERCREEPER 18" oc.
- 310 WINTERCREEPER 18" oc.
- 20 MAHONIA 2'-0" oc.
- 10 WAX MYRTLE 3'-0" oc.
- SOIL SAVER ENTIRE BED
- 3 COROSCREW WILLOW
- 200 WINTERCREEPER 12" oc.
- 19 WAX MYRTLE 3'-0" oc.
- 20 MAHONIA 2'-0" oc.
- WINTERCREEPER 18" oc.
- 300 WINTERCREEPER 18" oc.
- 3 BALD CYPRESS

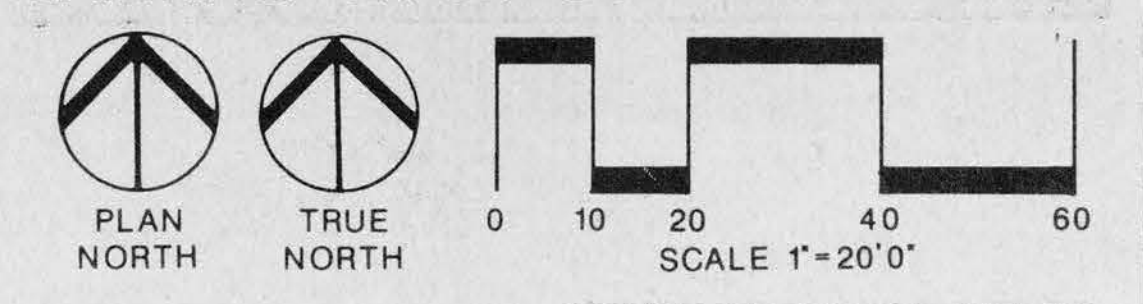
- 6 OKLAHOMA REDBUD
- 10 MAHONIA 2'-0" oc.
- 270 WINTERCREEPER 18" oc.
- 200 ENGLISH IV 12" oc.
- 14 BURFORD HOLLY 3'-0" oc.
- 5 BALD CYPRESS
- 675 WINTERCREEPER 12" oc.
- 3 POSSUMHAW
- 25 WAX MYRTLE 3'-0" oc.
- 20 HORSETAIL REED 3'-0" oc.
- 30 LOTUS 4'-0" oc IN CONT.
- 19 WATERLILY 3'-0" oc IN CONT.
- ADD. ALT. # 5

LEGEND

- PROPERTY LINE
- - - LIMIT OF CONSTRUCTION (APPROX.)
- EXISTING TREE
- / — STEEL EDGING



PLANTING-WINNWOOD PARK-WEST



ISSUE FOR BID 24 JAN 89

MATCH LINE
SHEET L103

BELTLINE ROAD

9 ELDERBARK PINE

11 DESERT WILLOW

BERMUDA HYDROMULCH (TYP)

GENUINAL COLOR (N.I.C.)

HYDROMULCH
BERMUDA (TYP)

0 ELDERBARK PINE

4 MEXICAN PLUM

5 DESERT WILLOW

2040 VINCA
12" O.C.

6 OKLAHOMA REDBLD

71 WAX MYSTLE
4'-0" O.C.

156 TAM JUNIPERS
2'-6" O.C.

12 CEDAR ELM

260 WINTER CREEPER
8' O.C.

600 VINCA
12" O.C.

3 WEEPING WILLOW

5 HORSERAIL PEED
3'-0" O.C.

3 LOTUS
4'-0" O.C. IN CONTAINERS

6 WATER LILIES
5'-0" O.C. IN CONTAINERS

3 LOTUS
4'-0" O.C. IN CONTAINERS

5 HORSERAIL PEED
3'-0" O.C.

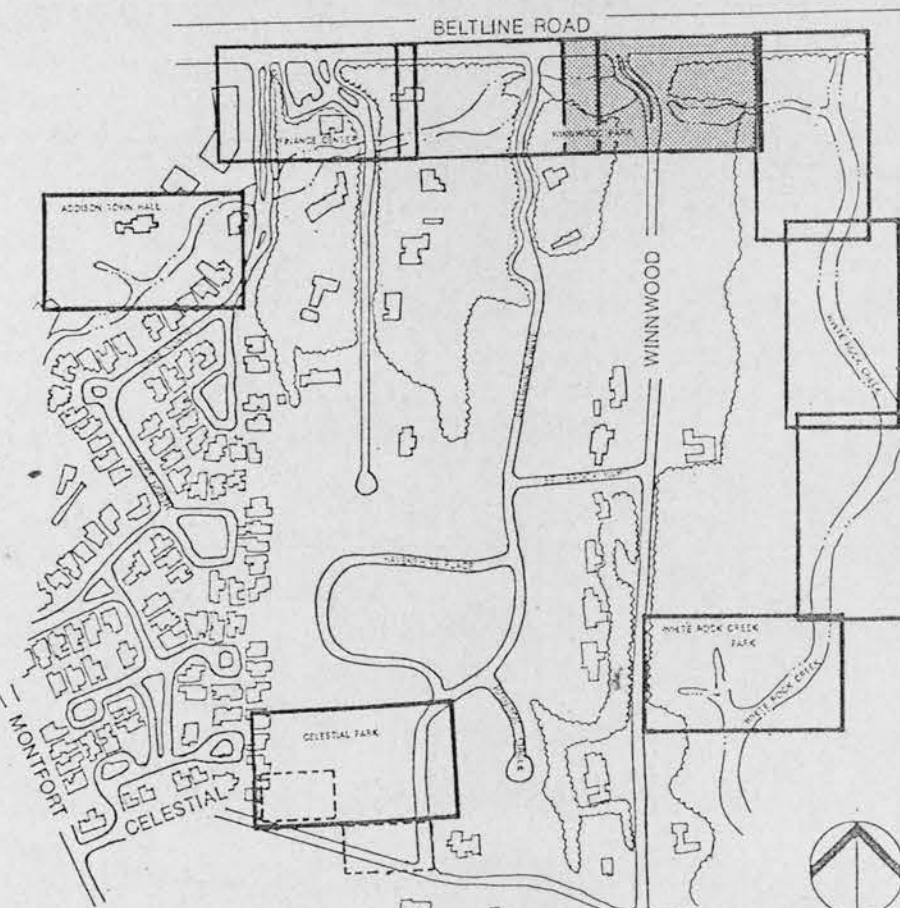
900 WINTERCREEPER
12" O.C.

BERMUDA LAWN
HYDROMULCH DISTURBED AREAS

APPROXIMATE LIMIT
OF IRRIGATION

LEGEND

- PROPERTY LINE
- LIMIT OF CONSTRUCTION (APPROX.)
- EXISTING TREE
- STEEL EDGING



KEY MAP

NORTH

PLANTING-WINNWOOD PARK



ISSUE FOR BID 24 JAN 89

TOWN OF ADDISON
JOGGING TRAIL

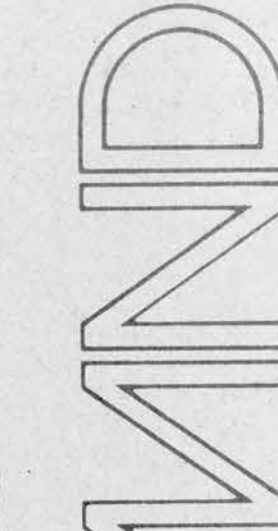


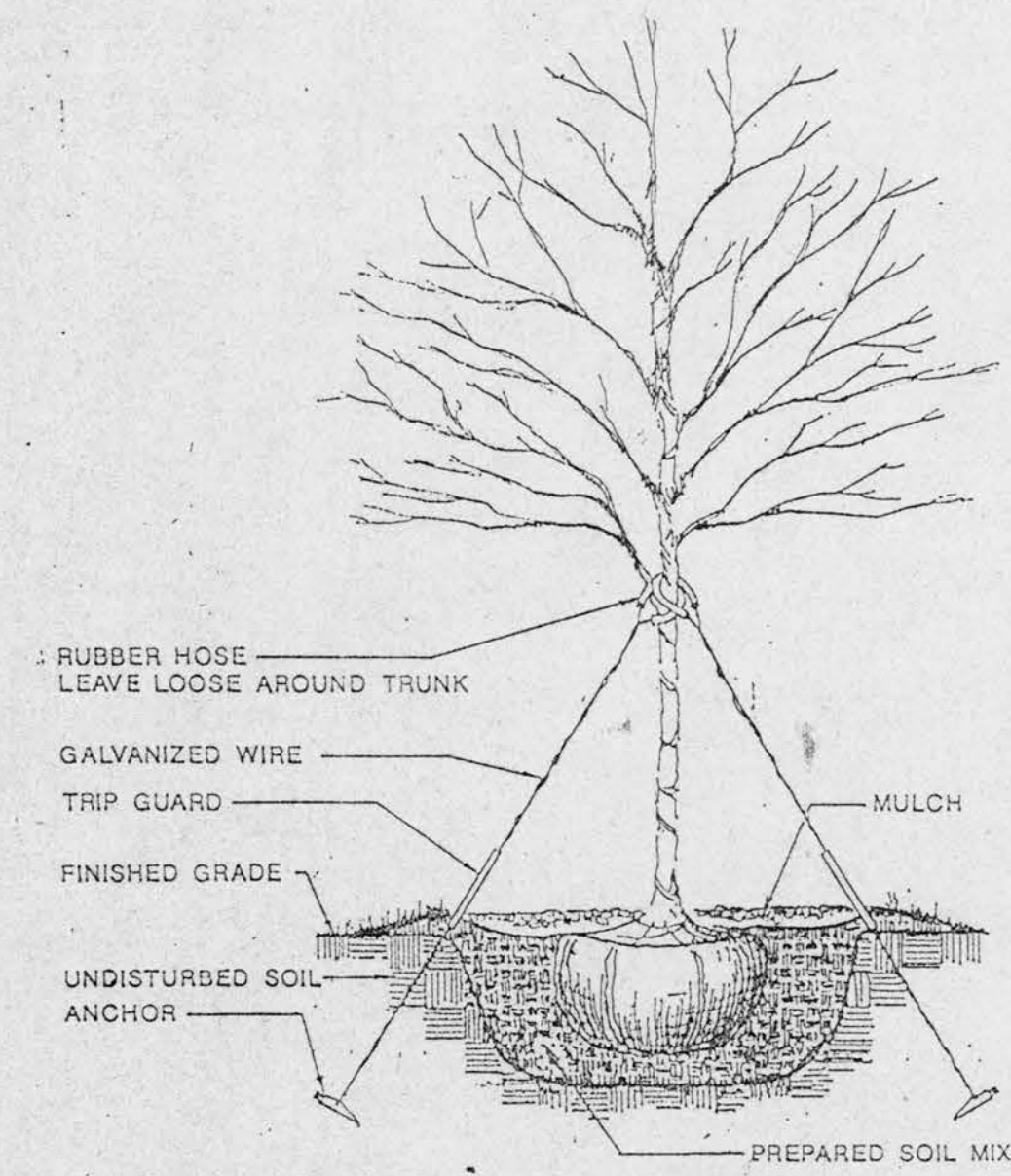
NO.	REVISIONS

JOB # 17088
 DRAWN *pe*
 APPROVED *gn*
 DATE 22 JAN 89

SHEET
L1.04
 OF

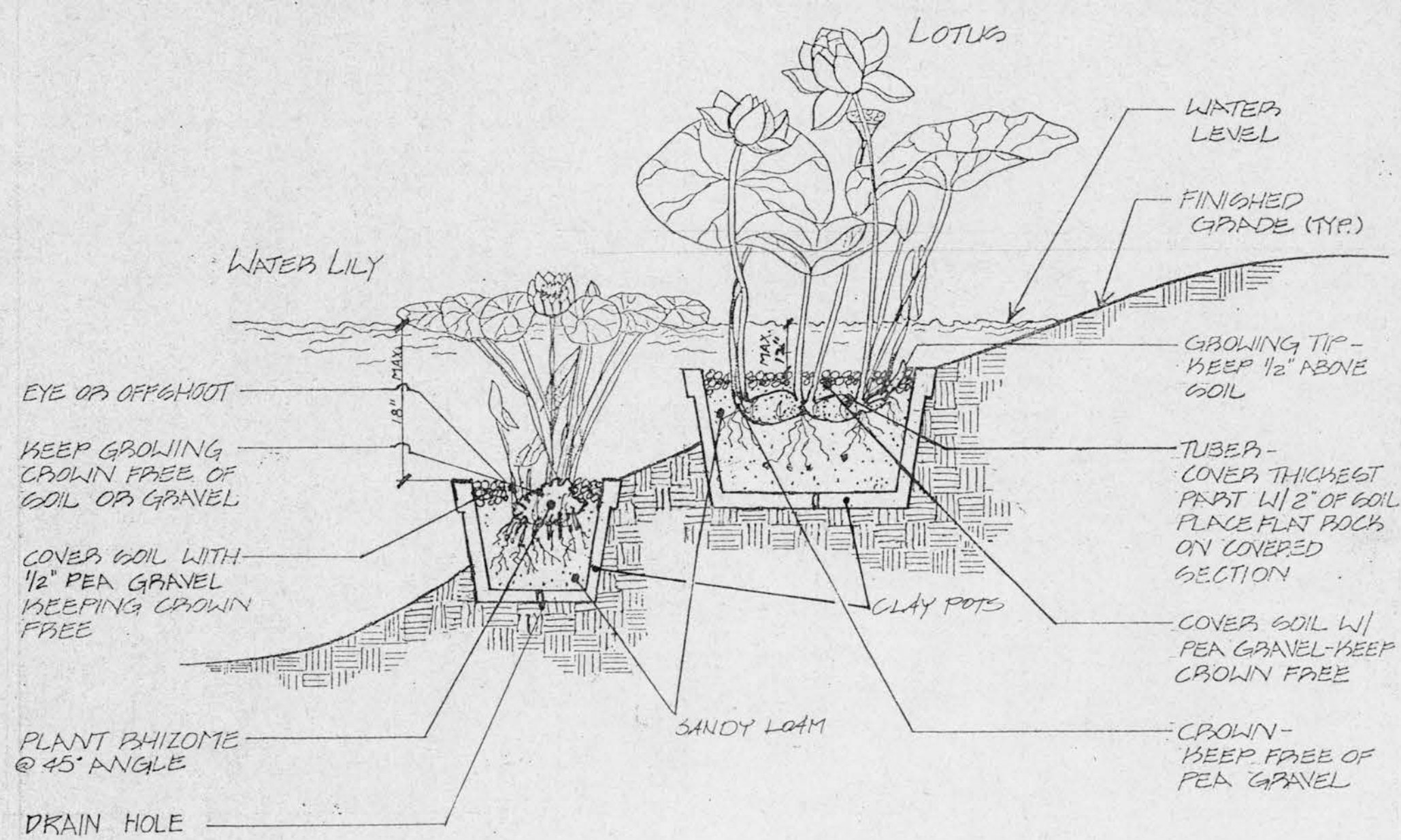
MYTRICK • NEWMAN • DAHLBERG, INC.





NOTES: 1. REFER TO SPECIFICATIONS
 2. SPACE ANCHORS @ 120°, THREE REQUIRED
 (#40 FOR ORNAMENTALS AND #68 FOR SHADE TREES.)

01 TREE GUYING DETAIL FOR ORNAMENTAL AND SHADE TREES
 NO SCALE



02 AQUATIC PLANTING
 N.T.S.

PLANT SCHEDULE

BASE BID

QUANTITY	BOTANICAL NAME	COMMON NAME	REMARKS
Shade Trees (* Nursery or container grown)			
6	Quercus shumardii	Red Oak	B&B, 6" cal., 16'-18' ht., 8'-10' sp.
14	Salix babylonica	Weeping Willow	B&B, 2"-2-1/2" cal., 10'-12' ht., full
3	Taxodium distichum	Bald Cypress	B&B, 4"-4-1/2" cal., 12'-14' ht., matched
12	Ulmus crassifolia	Cedar Elm	B&B, 6" cal., 16'-18' ht., 6'-8' sp.
Ornamental Trees			
24	Cercis canadensis 'Oklahoma'	Oklahoma Redbud	B&B, 1"-1-1/4" cal., 8'-10' ht., 5'-6' sp., full
16	Chilopsis linearis	Desert Willow	B&B or cont., 6'-8' ht., 3'-4' sp., well branched
20	Pinus eldarica	Eldarica Pine	B&B or cont., 10'-12' ht., 5'-6' sp., full to ground
16	Prunus mexicana	Mexican Plum	B&B or cont., 6'-8' ht., 5'-6' sp., well branched
3	Salix babalonica	Corkscrew Willow	B&B, 2"-2-1/2" cal., 10'-12' ht., full
Shrubs			
55	Ilex cornuta 'Burford Nana'	Dwarf Burford Holly	3 gal. cont., 12"-18" ht., full
156	Juniperus sabina, 'Tamariscifolia'	Tam Juniper	3 gal. cont., 14"-18" sp.
64	Mahonia bealii	Leatherleaf Mahonia	3 gal. cont., 3 canes min., 12"-18" ht.
218	Myrica cerifera	Wax Myrtle	3 gal. cont., 18"-24" ht., 12"-18" sp., full
93	Photinia fraseri	Photinia	3 gal. cont., 18"-24" ht., 12"-18" sp., full
17	Raphiolepis indica 'Springtime'	Indian Hawthorn 'Springtime'	3 gal. cont., 12"-28" sp., full
32	Raphiolepis indica 'Clara'	Indian Hawthorn	5 gal. cont., 12"-18" sp., full
Perennials/Aquatic Plants			
10	Equisetum hyemale	Horsetail Reed	Rooted clump
6	Nelumbo nucifera 'Mrs. Perry D. Slocum'	Lotus	Semidormant tubers
6	Nymphaea 'Virginalis'	Waterlily	Semidormant rhizome
Groundcover & Vines			
18	Bignonia carpreolata	Crossvine	1 gal. cont., staked, 36" ht.
4,900	Euonymus fortunei 'Colorata'	Wintercreeper	4" pots, full, heavily rooted
200	Hedera helix	English Ivy	4" pots, full, 6"-8" runners, min. one, break, heavily rooted
4,190	Vinea major	Vinea	4" pots, full, 6"-8" runners, min. one, break, heavily rooted

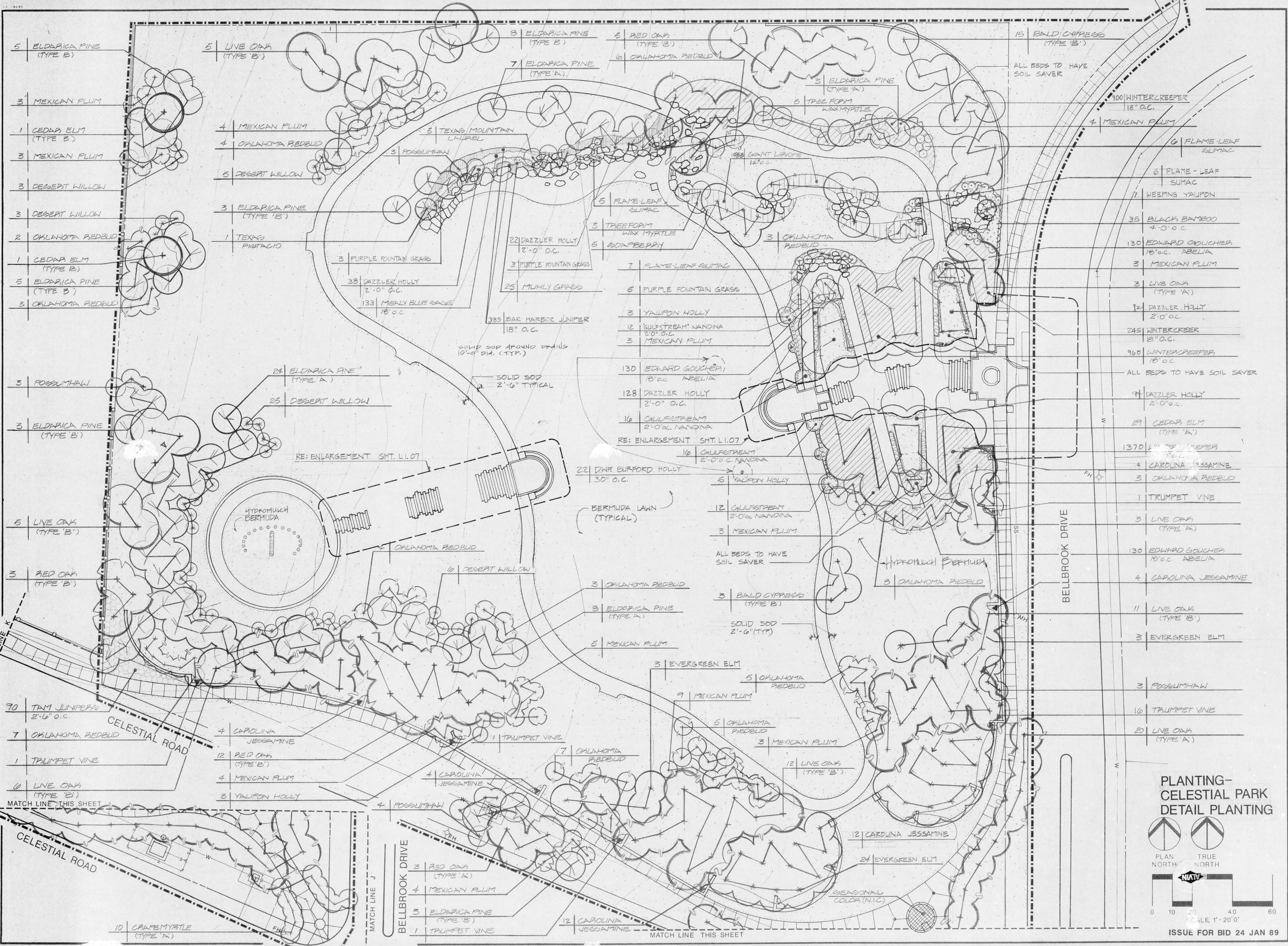
ADD ALT. #5 PLANT SCHEDULE

QUANTITY	BOTANICAL NAME	COMMON NAME	REMARKS
Shade Trees			
5	Taxodium distichum	Bald Cypress	B&B, 4"-4-1/2" cal., 12'-14' ht., matched
Ornamental Trees			
3	Ilex decidua	Possumhaw	B&B, 8'-10' ht., 4'-5' sp., multi-trunk, full
Shrubs			
25	Myrica cerifera	Wax Myrtle	3 gal. cont., 18"-24" ht., 12"-18" sp., full
Perennials/Aquatic Plants			
20	Equisetum hyemale	Horsetail Reed	Rooted clump
38	Nelumbo nucifera 'Mrs. Perry D. Slocum'	Lotus	Semidormant tubers
19	Nymphaea 'Virginalis'	Waterlily	Semidormant rhizome
Groundcover & Vines			
675	Euonymus fortunei 'Colorata'	Wintercreeper	6"-8" runner, min. one, break, heavily rooted

REVISIONS:

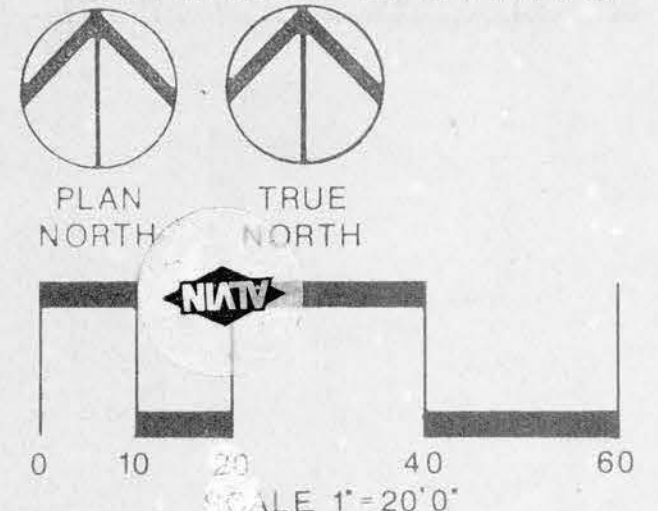
JOB # 17088
 DRAWN: [Signature]
 APPROVED: [Signature]
 DATE: 12/11/89

SHEET:
L1.05
 OF:



- 5 ELDERBICA PINE (TYPE B)
- 3 MEXICAN PLUM
- 1 CEDAR ELM (TYPE B)
- 3 MEXICAN PLUM
- 3 DESERT WILLOW
- 3 DESERT WILLOW
- 2 OKLAHOMA REDBUD
- 1 CEDAR ELM (TYPE B)
- 5 ELDERBICA PINE (TYPE B)
- 3 OKLAHOMA REDBUD
- 3 POSSUMHAW
- 3 ELDERBICA PINE (TYPE B)
- 5 LIVE OAK (TYPE 'B')
- 3 RED OAK (TYPE 'B')
- 90 TAM JUNIPERS 2'-6" O.C.
- 7 OKLAHOMA REDBUD
- 1 TRUMPET VINE
- 6 LIVE OAK (TYPE 'B')
- 10 CAMP MEYER (TYPE 'X')
- 5 LIVE OAK (TYPE 'B')
- 4 MEXICAN PLUM
- 4 CAROLINA JESSAMINE
- 12 RED OAK (TYPE 'B')
- 4 MEXICAN PLUM
- 3 YALPON HOLLY
- 4 POSSUMHAW
- 3 RED OAK (TYPE 'A')
- 4 MEXICAN PLUM
- 3 ELDERBICA PINE (TYPE 'B')
- 1 TRUMPET VINE
- 3 OKLAHOMA REDBUD
- 4 CAROLINA JESSAMINE
- 4 POSSUMHAW
- 3 ELDERBICA PINE (TYPE 'A')
- 1 TEXAS PISTACHIO
- 3 PURPLE FOUNTAIN GRASS
- 38 DAZZLER HOLLY 2'-0" O.C.
- 133 MENLY BLUE OXGE 18" O.C.
- 24 ELDERBICA PINE (TYPE 'A')
- 25 DESERT WILLOW
- 22 DAZZLER HOLLY 2'-0" O.C.
- 3 PURPLE FOUNTAIN GRASS
- 25 MUHLY GRASS
- 385 BAR HARBOR JUNIPER 18" O.C.
- 3 ELDERBICA PINE (TYPE 'A')
- 7 ELDERBICA PINE (TYPE 'A')
- 5 RED OAK (TYPE 'B')
- 6 OKLAHOMA REDBUD
- 5 ELDERBICA PINE (TYPE 'A')
- 5 TREE FORM WAX MYRTLE
- 5 OKLAHOMA REDBUD
- 3 YALPON HOLLY
- 12 'GULFSTREAM' NANDINA 2'-0" O.C.
- 3 MEXICAN PLUM
- 130 EDWARD GOUCHER 18" O.C. ABELIA
- 128 DAZZLER HOLLY 2'-0" O.C.
- 16 'GULFSTREAM' NANDINA 2'-0" O.C. NANDINA
- RE: ENLARGEMENT SHT. L1.07
- 22 DWG BURFORD HOLLY 30" O.C.
- 5 YALPON HOLLY
- 12 'GULFSTREAM' NANDINA 2'-0" O.C. NANDINA
- 3 MEXICAN PLUM
- ALL BEDS TO HAVE SOIL SAVER
- 3 BALD CYPRESS (TYPE 'B')
- SOLID SOD 2'-6" (TYP)
- 3 EVERGREEN ELM
- 9 MEXICAN PLUM
- 5 OKLAHOMA REDBUD
- 3 MEXICAN PLUM
- 12 LIVE OAK (TYPE 'B')
- 12 CAROLINA JESSAMINE
- 24 EVERGREEN ELM
- 15 BALD CYPRESS (TYPE 'B')
- ALL BEDS TO HAVE SOIL SAVER
- 100 WINTERCREEPER 18" O.C.
- 4 MEXICAN PLUM
- 6 FLAME-LEAF SUMAC
- 6 FLAME-LEAF SUMAC
- 1 WEEPING YALPON
- 35 BLACK BAMBOO 4'-0" O.C.
- 130 EDWARD GOUCHER 18" O.C. ABELIA
- 3 MEXICAN PLUM
- 3 LIVE OAK (TYPE 'A')
- 12 DAZZLER HOLLY 2'-0" O.C.
- 245 WINTERCREEPER 18" O.C.
- 960 WINTERCREEPER 18" O.C.
- ALL BEDS TO HAVE SOIL SAVER
- 94 DAZZLER HOLLY 2'-0" O.C.
- 29 CEDAR ELM (TYPE 'A')
- 1370 WINTERCREEPER 18" O.C.
- 4 CAROLINA JESSAMINE
- 3 OKLAHOMA REDBUD
- 1 TRUMPET VINE
- 3 LIVE OAK (TYPE 'A')
- 130 EDWARD GOUCHER 18" O.C. ABELIA
- 4 CAROLINA JESSAMINE
- 11 LIVE OAK (TYPE 'B')
- 3 EVERGREEN ELM
- 3 POSSUMHAW
- 16 TRUMPET VINE
- 20 LIVE OAK (TYPE 'A')

PLANTING-
CELESTIAL PARK
DETAIL PLANTING



MYTRICK - NEWMAN - DAHLBERG, INC. LANDSCAPE ARCHITECTS, P.A.

TOWN OF ADDISON
JOGGING TRAIL

ADDISON

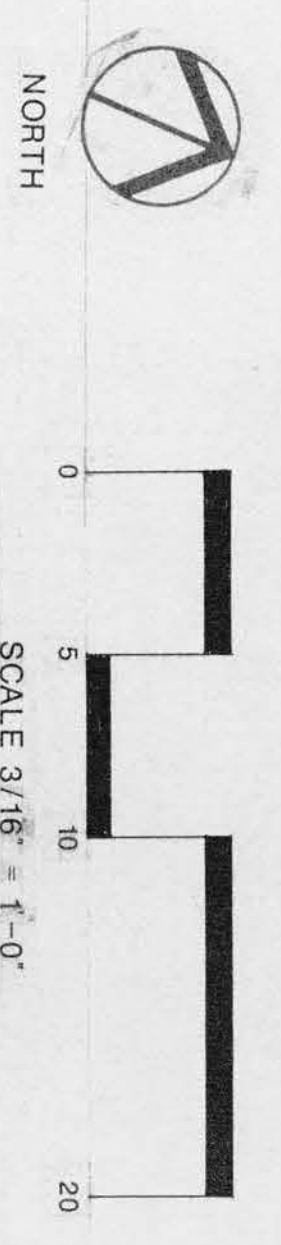
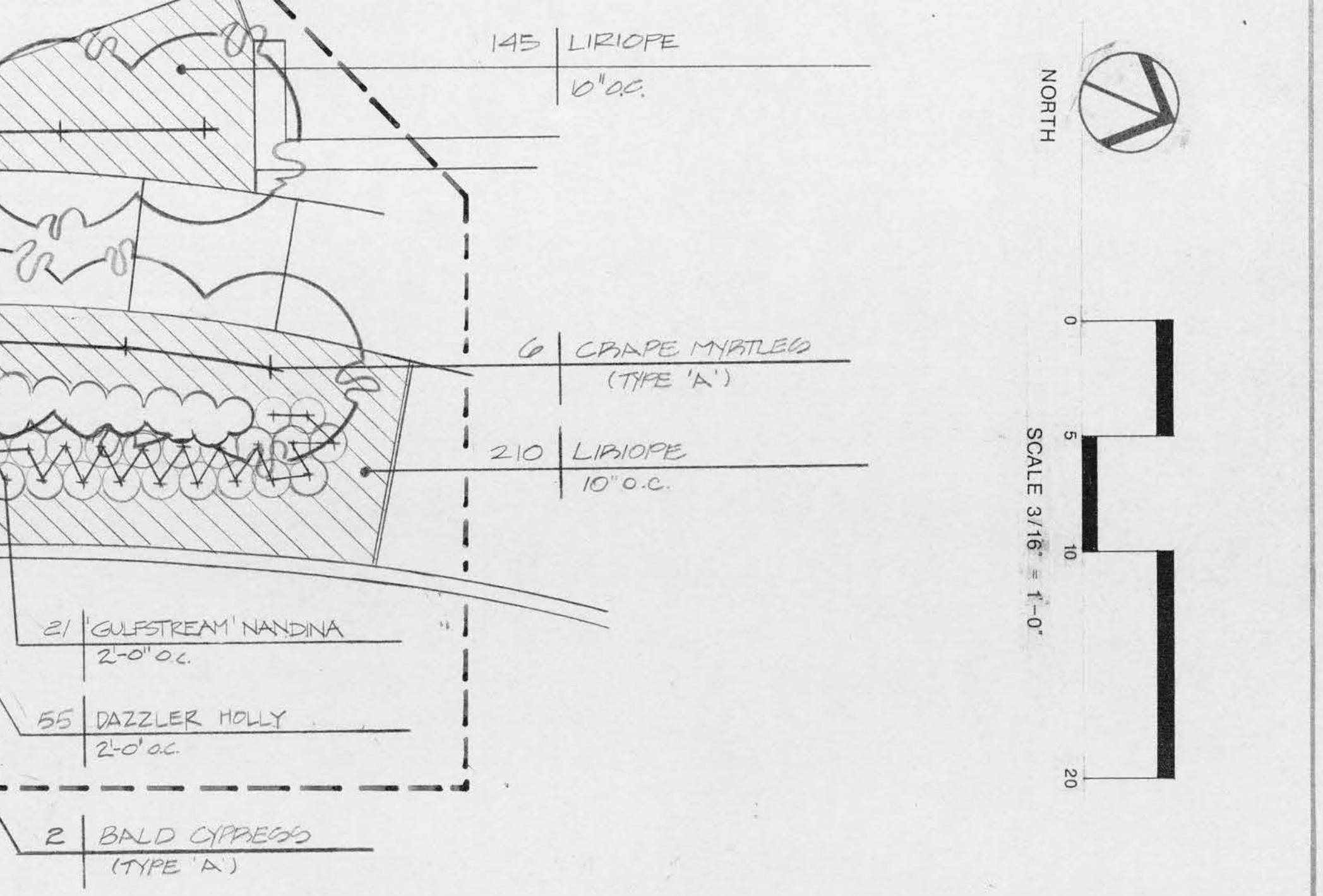
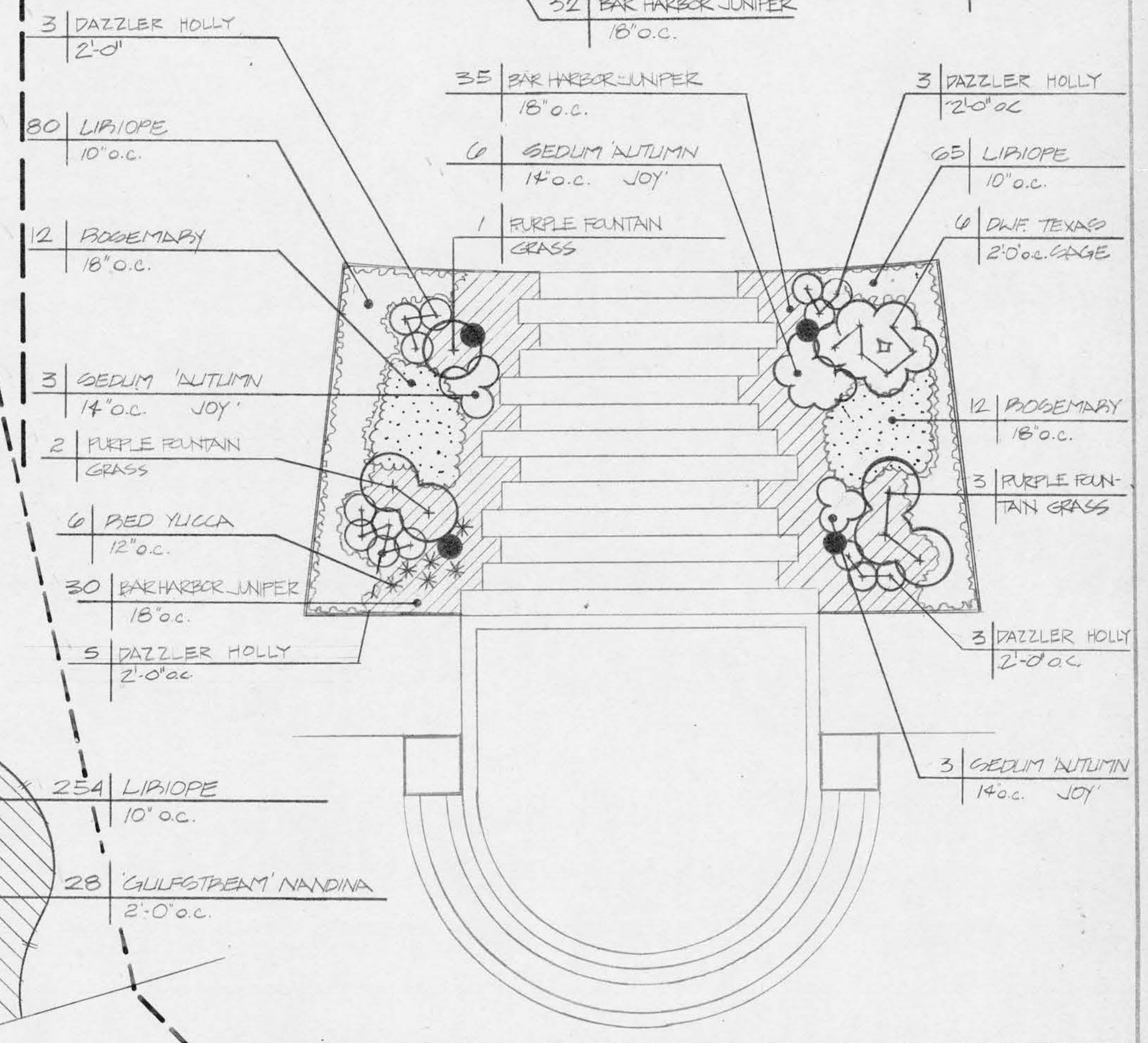
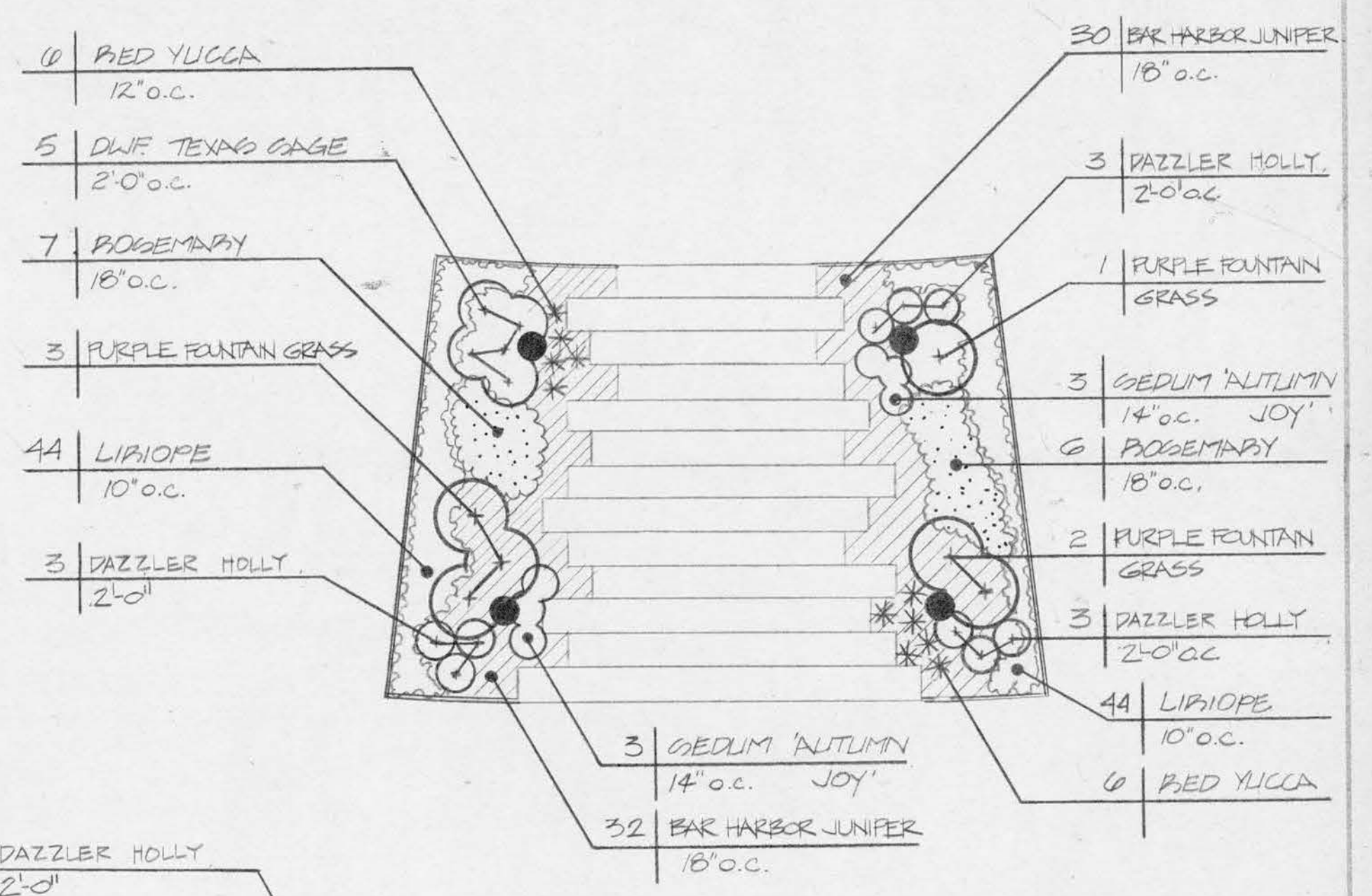
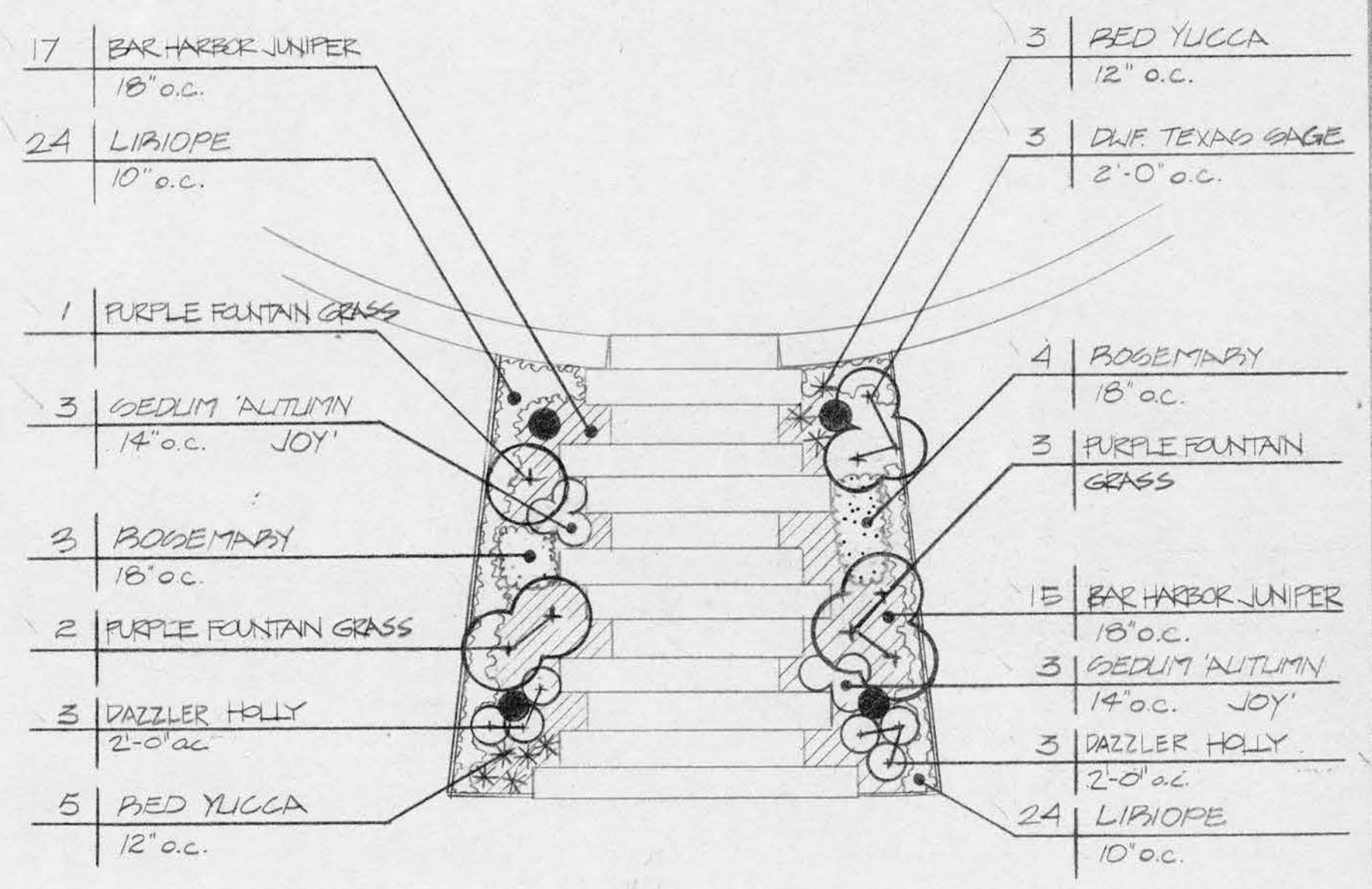
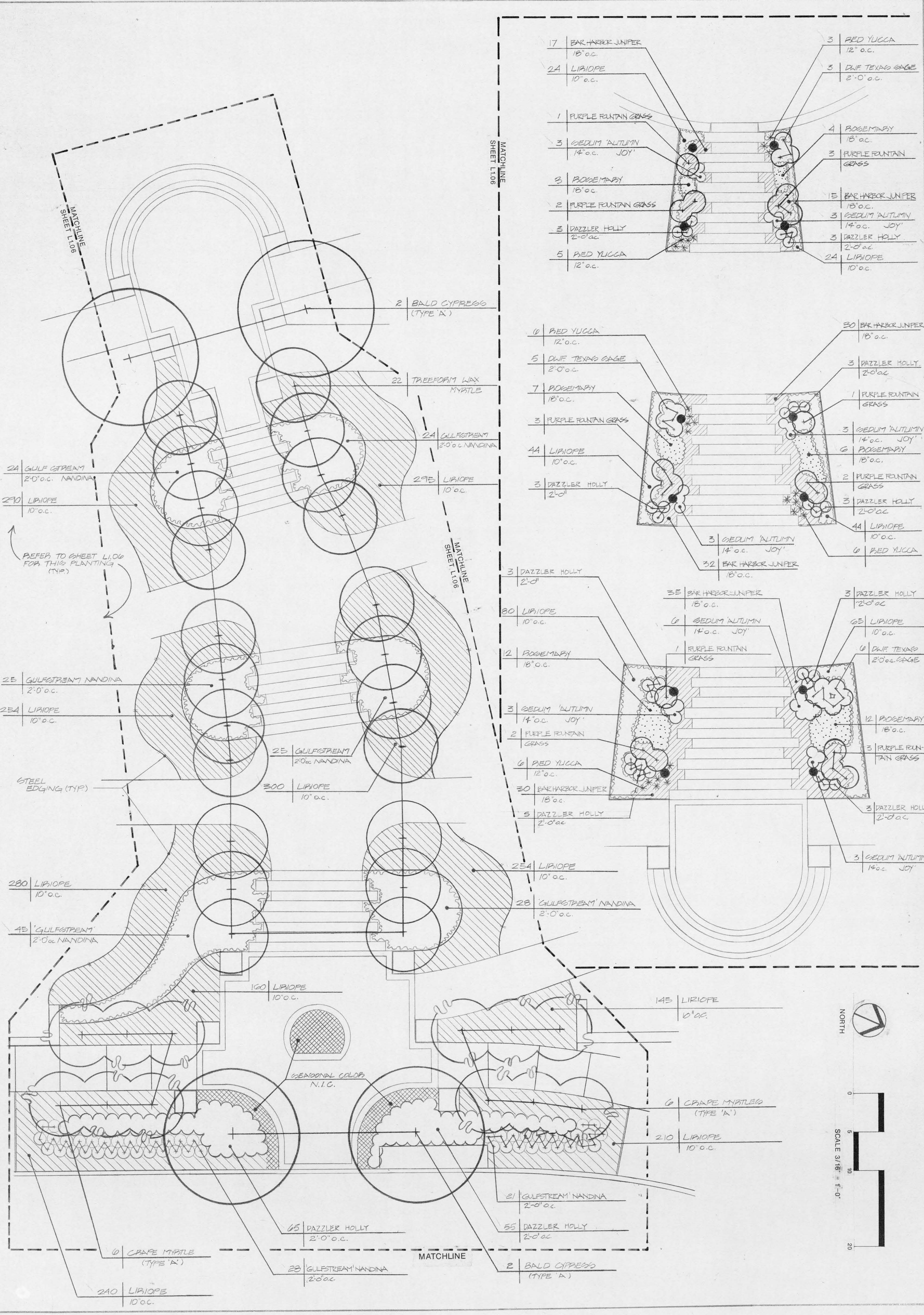
STATE OF TEXAS
GENE W. NEWMAN
REGISTERED
LANDSCAPE ARCHITECT

REVISIONS

JOB # 17088
DRAWN [Signature]
APPROVED [Signature]
DATE 22 JAN 09

SHEET
L1.06
OF

ISSUE FOR BID 24 JAN 09



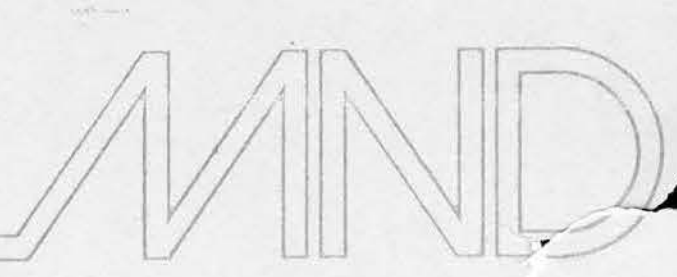
ISSUE FOR BID 24 JAN 89

SHEET	L107
DATE	23 JAN 89
APPROVED	[Signature]
DRAWN	[Signature]
JOB #	17068
REVISIONS	

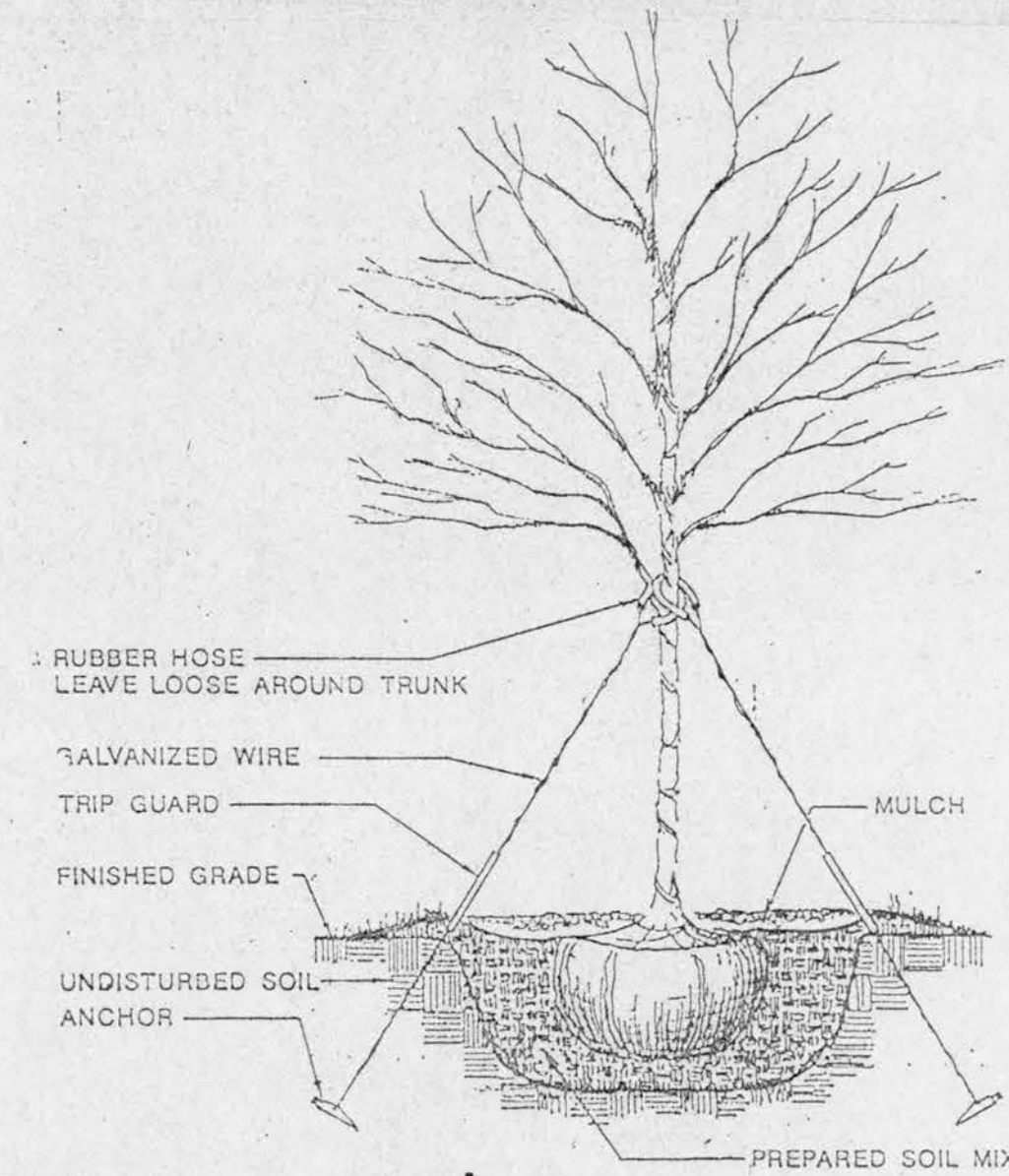


TOWN OF ADDISON
JOGGING TRAIL

MYRICK • NEWMAN • DAHLBERG, INC.



CELESTIAL PARK PLANT SCHEDULE



NOTES: 1. REFER TO SPECIFICATIONS
 2. SPACE ANCHORS @ 120', THREE REQUIRED
 (#40 FOR ORNAMENTALS AND #66 FOR SHADE TREES)

TREE GUYING DETAIL FOR ORNAMENTAL AND SHADE TREES

NO SCALE

QUANTITY	BOTANICAL NAME	COMMON NAME	REMARKS
Shade Trees			
26	Quercus virginiana	Live Oak - Type A	(* Nursery or container grown)
39		Type B	*B&B, 6"-6 1/2" cal., multi-trunk, 14'-16' ht., 6'-8' sp.
4	Quercus shumardii	Red Oak - Type A	*B&B, 4"-4 1/2" cal., multi-trunk, 10'-12' ht., 5'-6' sp.
12		Type B	*B&B, 6" cal., 16'-18' ht., 8'-10' sp.
5	Sapindus drummondii	Western Soapberry	*B&B, 4"-4 1/2" cal., 12'-14' ht., 6'-8' sp.
4	Taxodium distichum	Bald Cypress - Type A	*B&B, 2"-2 1/2" cal., 10'-12' ht., 4'-6' sp., well branched
18		Type B	*B&B, 6" cal., 14'-16' ht., 6'-7' spread, matched
29	Ulmus crassifolia	Cedar Elm - Type A	*B&B, 4"-4 1/2" cal., 12'-14' ht.
2		Type B	B&B, 6" cal., 14'-16' ht., 6'-8' sp.
30	Ulmus parvifolia 'Drake'	Evergreen Elm	B&B, 4" cal., 12'-14' ht., 5'-6' sp.
			*B&B, 2"-2 1/2" cal., 10'-12' ht., 5'-6' sp., matched
Ornamental Trees			
60	Cercis canadensis 'Oklahoma'	Oklahoma Redbud	B&B, 1"-1 1/4" cal., 8'-10' ht., 5'-6' sp., full
42	Chilopsis linearis	Desert Willow	B&B, 6'-8' ht., 3'-4' sp., well branched
13	Ilex decidua	Possumhaw	B&B, multi-trunk, 8'-10' ht., 5'-6' sp., min 1 1/4" cal.
11	Ilex vomitoria	Yaupon Holly	B&B, 3'-10' ht., 5'-6' sp., female, multi-trunk, min. 1 1/4" cal. ea. trunk
1	Ilex vomitoria 'Pendula'	Weeping Yaupon Holly	B&B, Specimen, 8'-10' ht., 3'-4' sp., female, single trunk
22	Lagerstroemia indica 'Natchez White'	Crape Myrtle - Type A	B&B, multi-trunk specimen, 12'-14' ht., 6'-8' sp.
30	Myrica cerifera	Wax Myrtle	B&B, 8'-10' ht., 5'-6' sp., multi-trunk, matched, full
42	Pinus eldarica	Eldarica Pine - Type A	B&B, 10'-12' ht., 5'-6' sp., full to ground
27	Pinus eldarica	Eldarica Pine - Type B	B&B, 3'-10' ht., 4'-5' sp., full to ground
1	Pistacia texana	Texas Pistache	B&B, multi-trunk, 8'-10' ht., 6'-8' sp.
48	Prunus mexicana	Mexican Plum	B&B, 1 1/2"-2" cal., 8'-10' ht., 4'-5' sp.
24	Rhus lanceolata	Flameleaf Sumac	B&B, 3 1/2"-4" ht., full, well branched
5	Sophora secundiflora	Texas Mountain Laurel	B&B, 6'-8' ht., 3 1/2"-4" sp., multi-trunk, full
Shrubs			
390	Abelia 'Edward Goucher'	Eduard Goucher Abelia	5 gal. cont., 10"-12" ht., full
22	Hex cornuta 'Burfordi Nana'	Dwarf Burford Holly	5 gal. cont., 16"-18" sp., full
523	Ilex cornuta 'Dazzler'	Dazzler Holly	5 gal. cont., 12'-14' sp., full
90	Juniperus sabina, 'Tamariscifolia'	Tam Juniper	5 gal. cont., 16"-18" sp., full
14	Leucophyllum frutescens 'Nana'	Dwarf Texas Sage	5 gal. cont., 16"-18" ht., full
276	Nandina domestica 'Gulfstream'	Gulfstream Nandina	3 gal. cont., 12" ht., full
35	Phyllostachys nigra	Black Bamboo	5 gal. cont.
Perennials			
26	Hesperaloe parvifolia	Red Yucca	1 gal. cont., full
25	Muhlenbergia lindheimeri	Muhly Grass	1 gal. cont., full
44	Rosemarinus officinalis 'Lockwood de Forest'	Lockwood de Forest rosemary	1 gal. cont., full
133	Salvia farinacea	Mealy Blue Sage	1 gal. cont., full
15	Sedum spectabile 'Autumn Joy'	Sedum 'Autumn Joy'	1 gal. cont., full
23	Pennisetum setaceum 'Cupreum'	Purple Fountain Grass	1 gal. cont., full
Groundcover & Vines			
20	Campsis radicans 'Madame Galen'	Trumpet Vine	1 gal., staked, full
3,475	Euonymus fortunei 'colorata'	Winter Creeper	4" pots, full, heavily rooted
40	Gelsemium sempervirens	Carolina Jessamine	5 gal., staked, full
521	Juniperus horizontalis	Bar Harbor Juniper	1 gal. cont., full
2,665	Liriope muscari	Liriope	4" pots, full
1,900	Liriope muscari 'Gigantea'	Giant Liriope	4" pots, full

CELESTIAL PARK
 2000 W. 11th St
 98-55-88

MYRICK • NEWMAN • DAHLBERG, INC.
 LANDSCAPE ARCHITECTS

TOWN OF ADDISON
 JOGGING TRAIL



REVISIONS:

PLANTING-CELESTIAL PARK
 PLANT SCHEDULE AND PLANTING
 DETAILS

ISSUE FOR BID 24 JAN 89

JOB #: 17068
 DRAWN: [Signature]
 APPROVED: [Signature]
 DATE: 2/21/89

SHEET:
 L1.08
 OF: