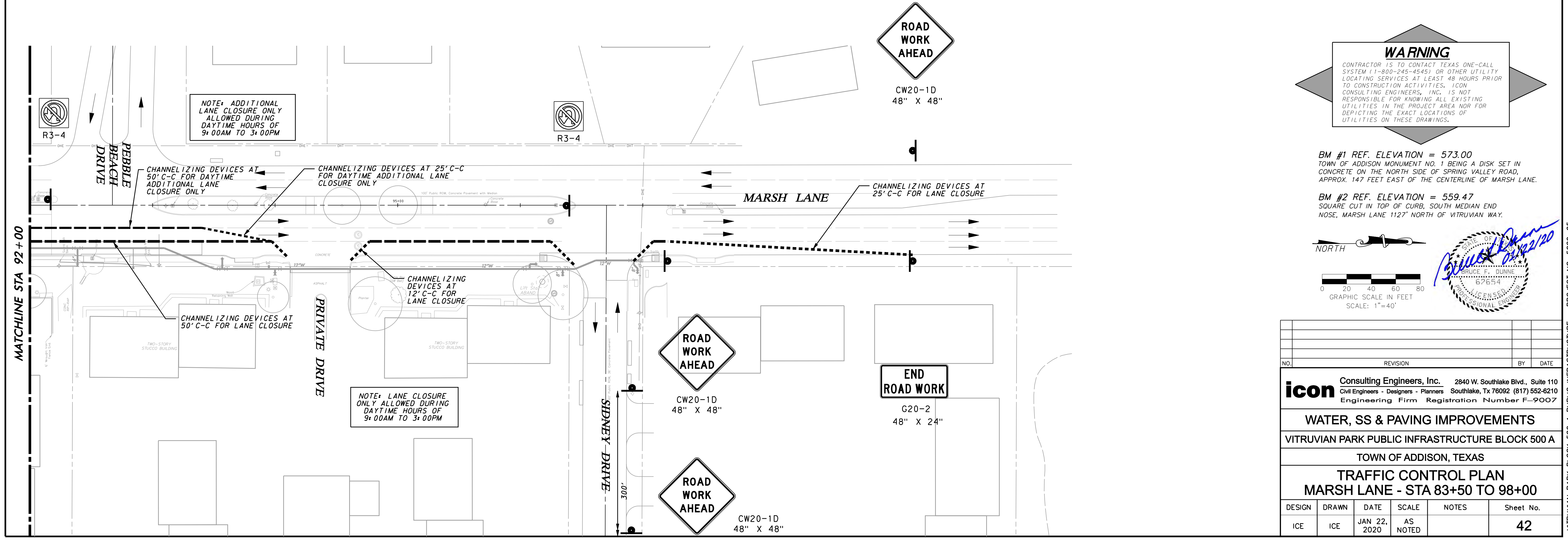
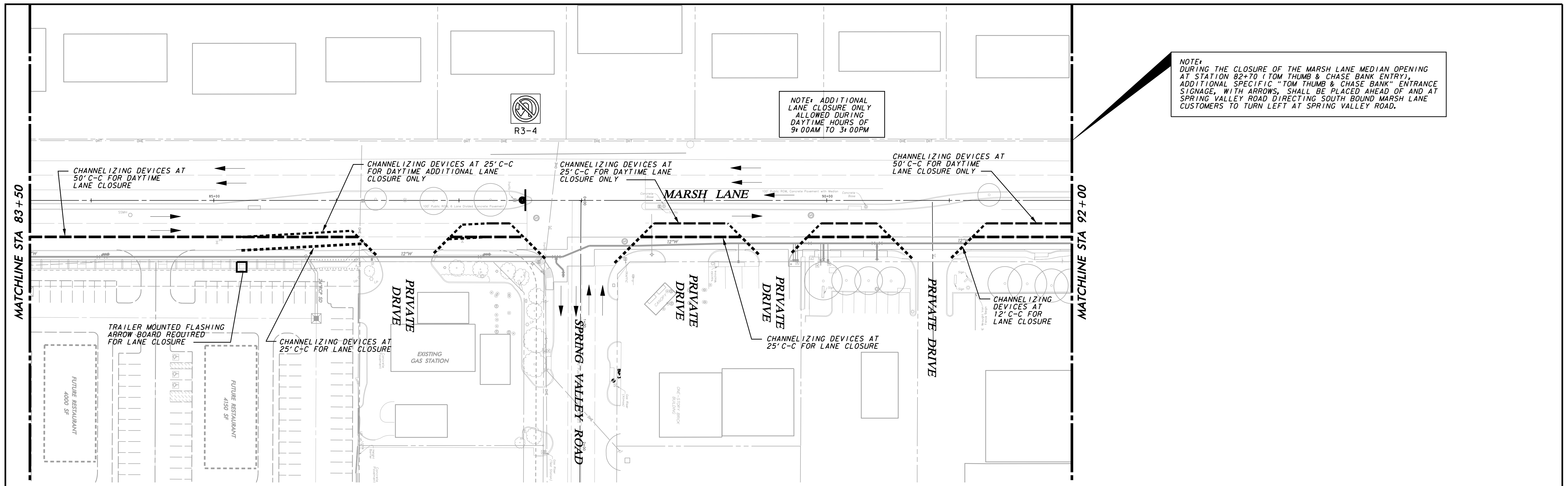


NOTE: DURING THE CLOSURE OF THE MARSH LANE MEDIAN OPENING AT STATION 82+70 (TOM THUMB & CHASE BANK ENTRY), ADDITIONAL SPECIFIC "TOM THUMB & CHASE BANK" ENTRANCE SIGNAGE, WITH ARROWS, SHALL BE PLACED AHEAD OF AND AT SPRING VALLEY ROAD DIRECTING SOUTH BOUND MARSH LANE CUSTOMERS TO TURN LEFT AT SPRING VALLEY ROAD.

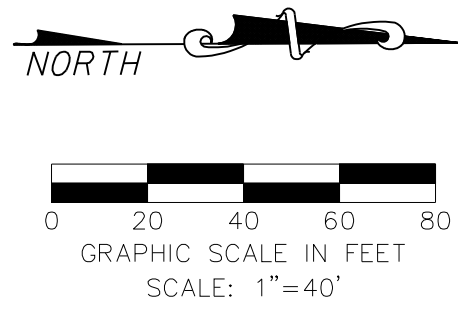
NOTE: ADDITIONAL LANE CLOSURE ONLY ALLOWED DURING DAYTIME HOURS OF 9:00AM TO 3:00PM



**WARNING**  
 CONTRACTOR IS TO CONTACT TEXAS ONE-CALL SYSTEM (1-800-245-4545) OR OTHER UTILITY LOCATING SERVICES AT LEAST 48 HOURS PRIOR TO CONSTRUCTION ACTIVITIES. ICON CONSULTING ENGINEERS, INC. IS NOT RESPONSIBLE FOR KNOWING ALL EXISTING UTILITIES IN THE PROJECT AREA NOR FOR DEPICTING THE EXACT LOCATIONS OF UTILITIES ON THESE DRAWINGS.

BM #1 REF. ELEVATION = 573.00  
 TOWN OF ADDISON MONUMENT NO. 1 BEING A DISK SET IN CONCRETE ON THE NORTH SIDE OF SPRING VALLEY ROAD, APPROX. 147 FEET EAST OF THE CENTERLINE OF MARSH LANE.

BM #2 REF. ELEVATION = 559.47  
 SQUARE CUT IN TOP OF CURB, SOUTH MEDIAN END NOSE, MARSH LANE 1127' NORTH OF VITRUVIAN WAY.



NO.	REVISION	BY	DATE

**icon** Consulting Engineers, Inc. 2840 W. Southlake Blvd., Suite 110  
 Civil Engineers - Designers - Planners Southlake, TX 76092 (817) 552-6210  
 Engineering Firm Registration Number F-9007

**WATER, SS & PAVING IMPROVEMENTS**  
 VITRUVIAN PARK PUBLIC INFRASTRUCTURE BLOCK 500 A  
 TOWN OF ADDISON, TEXAS

**TRAFFIC CONTROL PLAN**  
**MARSH LANE - STA 83+50 TO 98+00**

DESIGN	DRAWN	DATE	SCALE	NOTES	Sheet No.
ICE	ICE	JAN 22, 2020	AS NOTED		42

VITRUVIAN PARK BLOCK 500 A PUBLIC INFRASTRUCTURE - PROJECT NO. 5029-05